09/08/99

TIP PROJECT: W-5316

STATE OF NORTH CAROLINA
DIVISION OF HIGHWAYS

T.I.P. NO.	SHEET NO.
W-5316	UO-1

UTILITIES BY OTHERS PLANS
ROWAN COUNTY

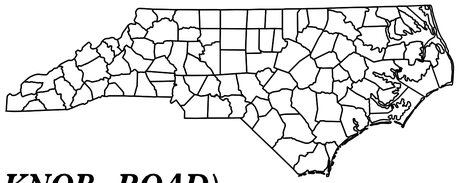

LOCATION: US-52 AT THE INTERSECTION WITH SR-2342 (GOLD KNOB ROAD), SR-2319 (CRESCENT ROAD), AND SR-2382 (ANTHONY ROAD)

TYPE OF WORK: POWER, PHONE, FIBER OPTIC COMMUNICATION, CATV, AND GAS LINE RELOCATIONS

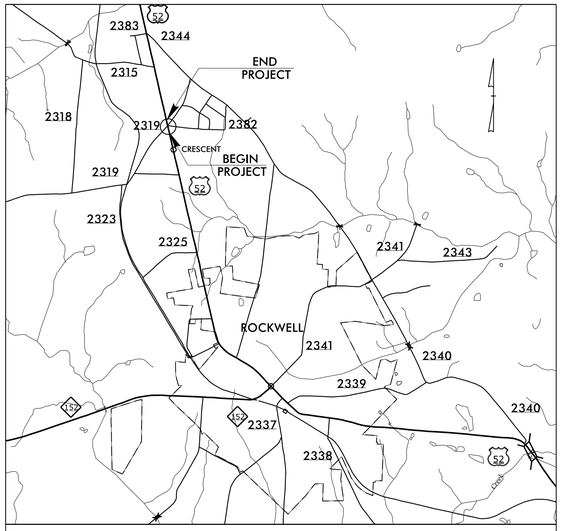

VICINITY MAP

NAD 83/NSRS 2007

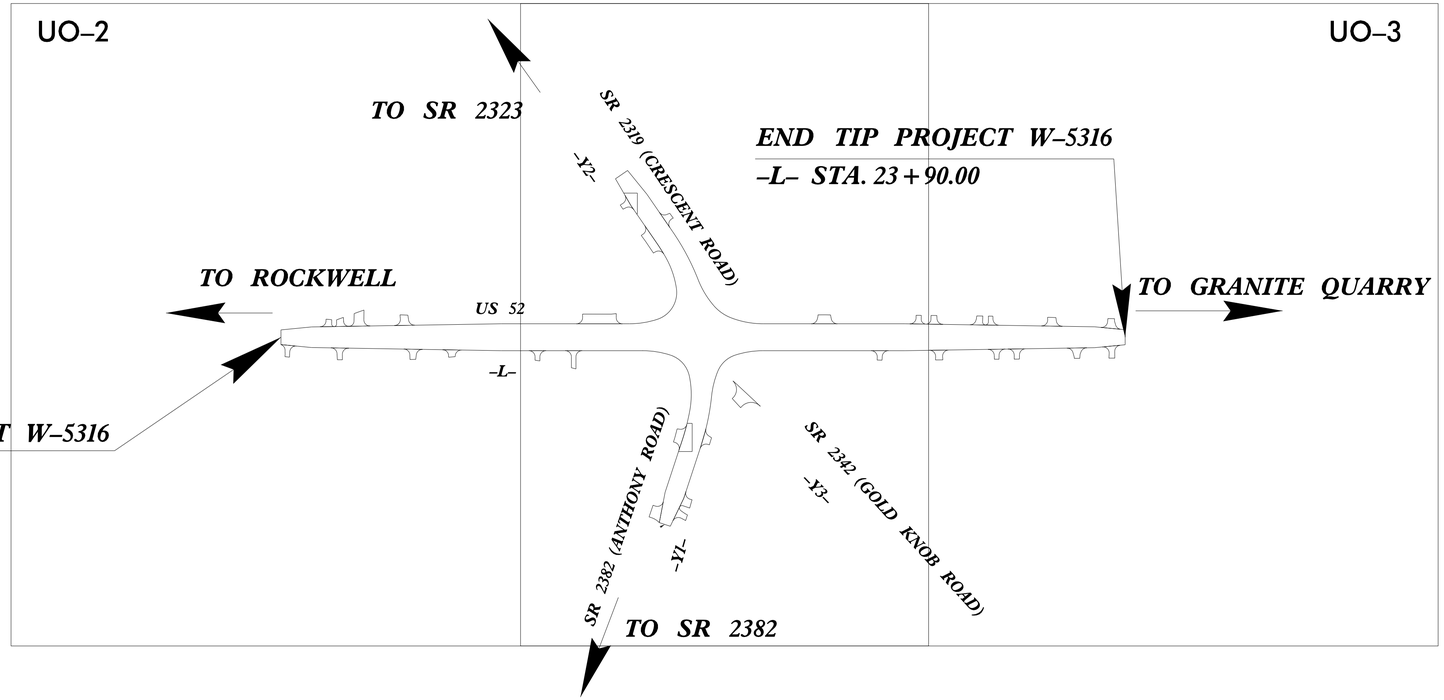

GRAPHIC SCALES

50 25 0 50 100
PLANS

50 25 0 50 100
PROFILE (HORIZONTAL)

10 5 0 10 20
PROFILE (VERTICAL)

INDEX OF SHEETS

SHEET NO.	DESCRIPTION
UO-1	TITLE SHEET
UO-2 THRU UO-3	UTILITY BY OTHERS PLAN SHEETS

UTILITY OWNERS ON PROJECT

(A) DUKE ENERGY (POWER)
(B) PIEDMONT NATURAL GAS (GAS)
(C) WINDSTREAM COMMUNICATIONS (FIBER OPTICS)
(D) TIME WARNER CABLE (CATV)

PREPARED IN THE OFFICE OF:
DIVISION OF HIGHWAYS
UTILITIES UNIT
UTILITIES ENGINEERING

1555 MAIL SERVICES CENTER
RALEIGH NC 27699-1555
PHONE (919) 707-6690
FAX (919) 250-4151

Roger Worthington, P.E.	UTILITIES SECTION ENGINEER
Steve Mckee, P.E.	UTILITIES SQUAD LEADER PROJECT ENGINEER
Eric Haugaard	UTILITIES PROJECT DESIGNER

27-JAN-2015 11:37
R:\Utilities\Engineering\UBO\Proj\W5316_ewh_UBO_title_sheet.dgn
$$$$USERNAME$$$$