PROJ. REFERENCE NO.	SHEET NO.
W-5316	TMP-2A

VICINITY MAP: ROWAN COUNTY

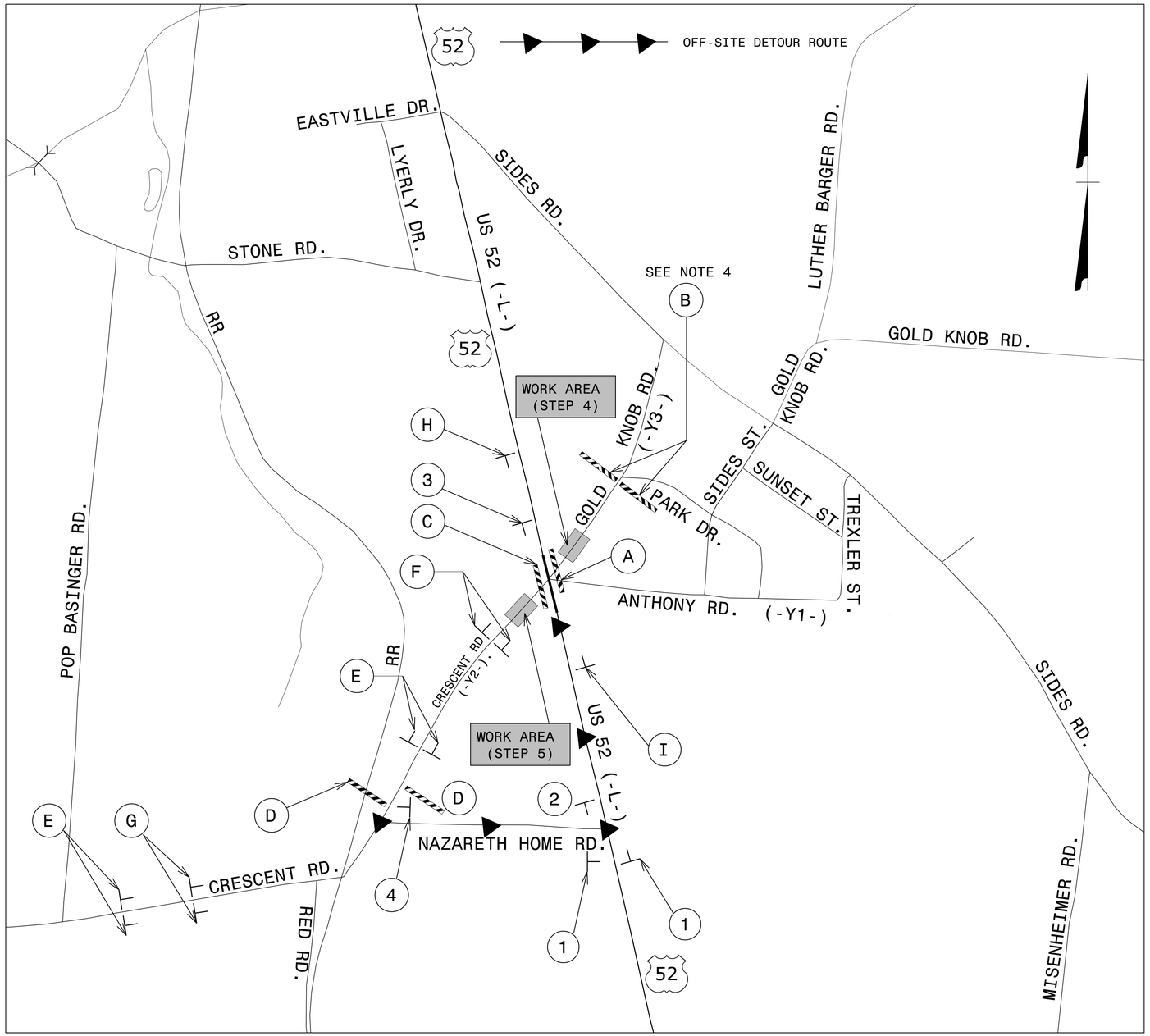

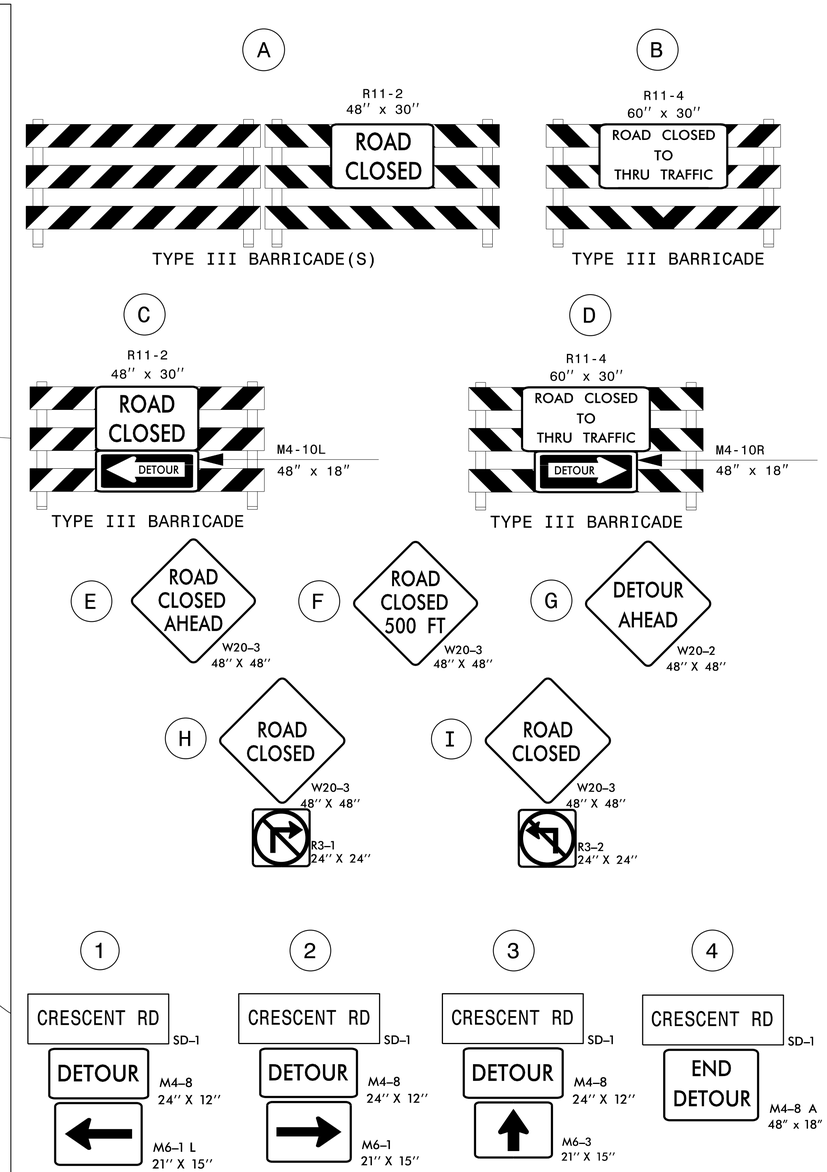

NOTES:
1. SEE SHEET TMP-2B FOR THE SPECIAL SIGN DESIGN.
2. REFER TO RSD 1101.03, SHEET 1 OF 9, FOR APPLICABLE NOTES.
3. ALL DETOUR SIGN LOCATIONS ARE APPROXIMATE.
4. PLACE TYPE III BARRICADES (B) AT THE INTERSECTION OF GOLD KNOB RD. AND PARK DR. KEEP THE BARRICADES IN PLACE UNTIL THE FINAL SIGNS ARE INSTALLED.

APPROVED: DocuSigned by: David Bissette D34CE9F5AD58466... DATE: 12/2/2014

SEAL



DETOUR ROUTE AND BARRICADE PLACEMENT FOR CRESCENT RD. (-Y2-) AND GOLD KNOB RD. (-Y3-)

12/2/2014
P:\TIPProjects-W\W5316\Traffic\TrafficControl\TCP\I-0914BB_Final TMP_J028I4\W-5316_TC_TMP_2A.dgn
User:alyudmi