09/08/99

TIP PROJECT: I-5308

CONTRACT: C203549

See Sheet 1A For Index of Sheets

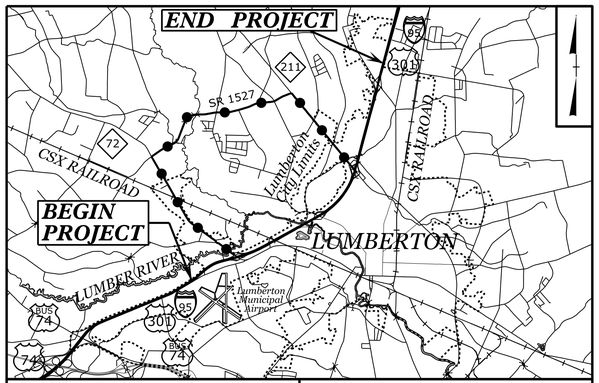

VICINITY MAP | DETOUR

STATE OF NORTH CAROLINA
DIVISION OF HIGHWAYS

ROBESON COUNTY

STATE	STATE PROJECT REFERENCE NO.	SHEET NO.	TOTAL SHEETS
N.C.	I-5308	1	

STATE PROJ. NO.	F. A. PROJ. NO.	DESCRIPTION
47031.1.FS1	NHPP-095-1(93)16	PE
47031.3.FS1	NHPP-095-1(93)16	CONST.

LOCATION: I-95 FROM MILE MARKER 16 TO MILE MARKER 22

TYPE OF WORK: MILLING, BRIDGE REHABILITATION, RESURFACING, PAVEMENT MARKINGS AND FENCING

BEGIN TIP PROJECT I-5308

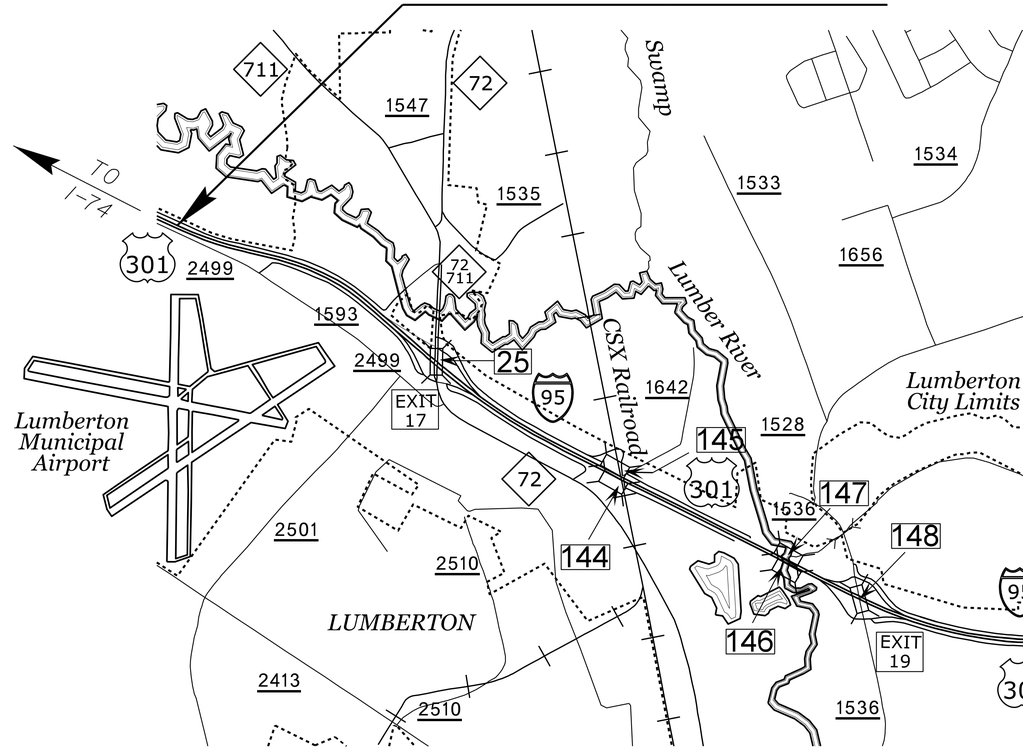

END TIP PROJECT I-5308

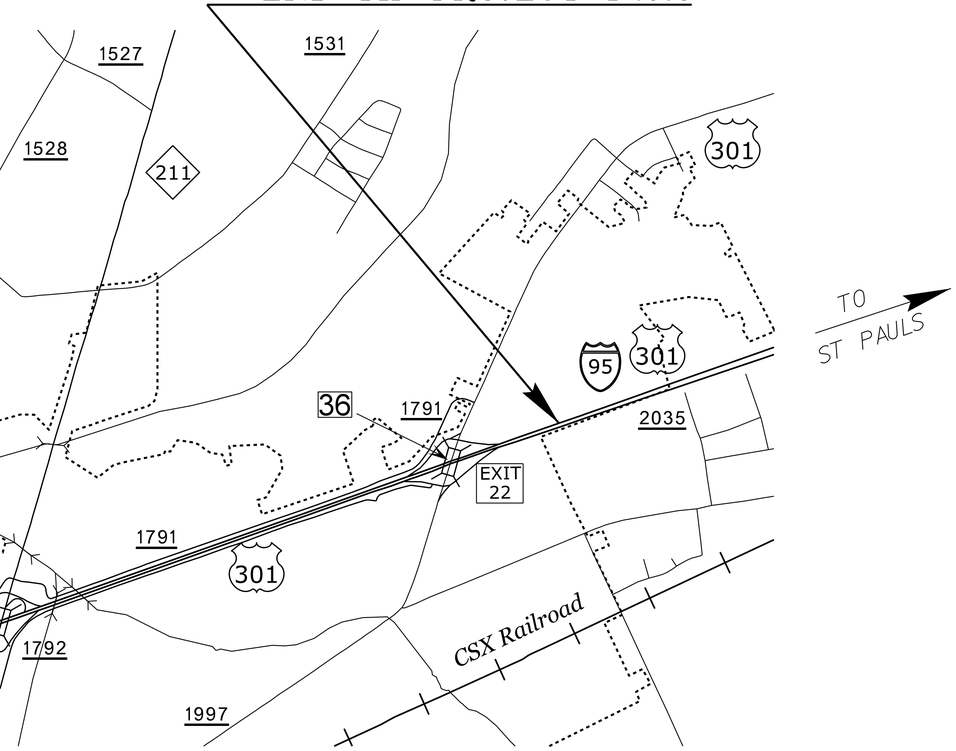

GRAPHIC SCALES

0 PLANS

0 PROFILE (HORIZONTAL)

0 PROFILE (VERTICAL)

DESIGN DATA

ADT 2012 = 53,000

PROJECT LENGTH

TOTAL LENGTH OF TIP PROJECT I-5308 = 6.000 MI.

Prepared in the Office of:

DIVISION OF HIGHWAYS

1000 Birch Ridge Dr., Raleigh NC, 27610

2012 STANDARD SPECIFICATIONS

RIGHT OF WAY DATE: N/A

LETTING DATE: MARCH 17, 2015

REKHA PATEL, P.E.
PROJECT ENGINEER

SAMUEL ST. CLAIR
PROJECT DESIGN ENGINEER

ROADWAY DESIGN ENGINEER

1/8/2015

DocuSigned by: Rekha V. Patel
SIGNATURE: P.E.

NORTH CAROLINA PROFESSIONAL SEAL 016378 ENGINEER REKHA V. PATEL

STATE OF NORTH CAROLINA DEPARTMENT OF TRANSPORTATION

06-JAN-2015 11:53
R:\Roadway\Proj\I5308_rdy_tsh.dgn
$$$$USERNAME$$$$