Project No.	Sheet No.
B–5103	SCP. 1

TIP PROJECT: B–5103

CONTRACT: C203540

Vicinity

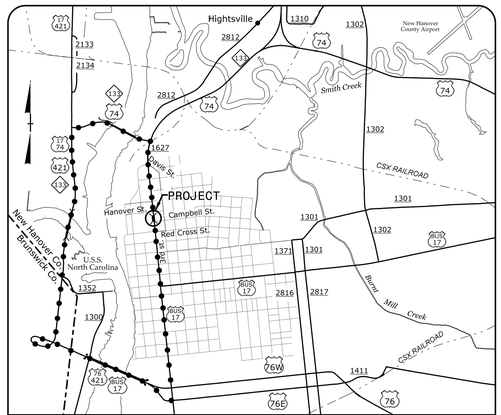

VICINITY MAP

DENOTES OFF–SITE DETOUR

STATE OF NORTH CAROLINA
DIVISION OF HIGHWAYS

NEW HANOVER COUNTY

NAD 83/ NSRS 2007

LOCATION: *REPLACE BRIDGE NO 35 OVER ABANDONED RAILROAD ON SR 1627 (3rd St.) IN WILMINGTON*

TYPE OF WORK: *ITS, CCTV CAMERA RELOCATION AND FIBER SPLICING*

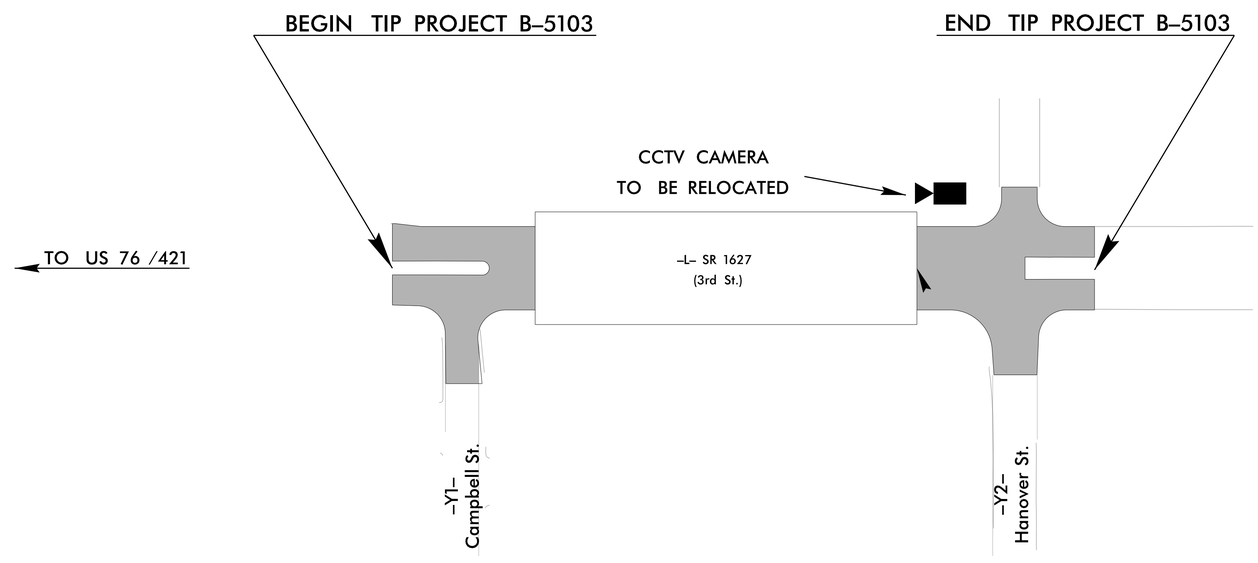

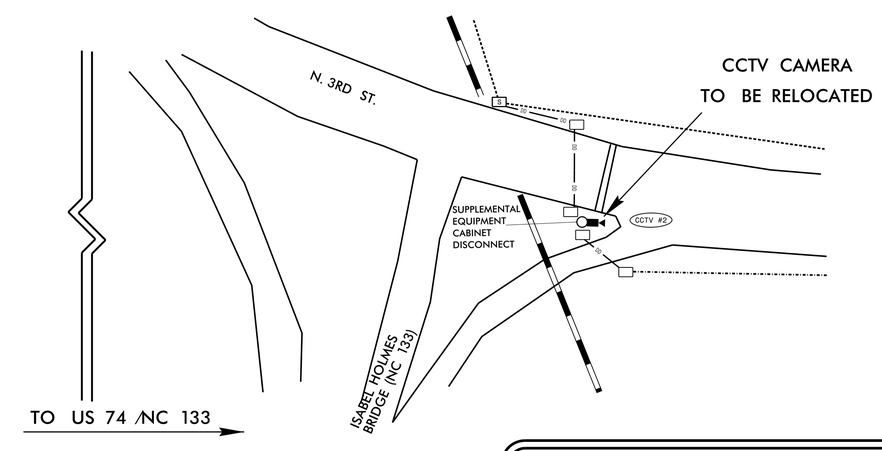

Refer to "Roadway Standard Drawings NCDOT" dated January 2012 and "Standard Specifications for Roads and Structures" dated January 2012.

Index of Plans

Sheet #	Reference #	Location/Description
SCP. 1	--------	TITLE SHEET
SCP. 2	--------	CONSTRUCTION NOTES
SCP. 3	--------	TYPICAL DETAILS
SCP. 4–7	--------	PLAN SHEETS
SCP. 8–9	--------	SPLICE PLANS

INTELLIGENT TRANSPORTATION AND SIGNALS UNIT

Contacts:

G. A. FULLER– Intelligent Transportation Systems Engineer

Prepared in the Office of:

DIVISION OF HIGHWAYS

TRANSPORTATION MOBILITY AND SAFETY DIVISION

750 N. Greenfield Parkway, Garner, NC 27529