DocuSign Envelope ID: 8FF6719D-7D19-48C1-9FDC-0403973C721B

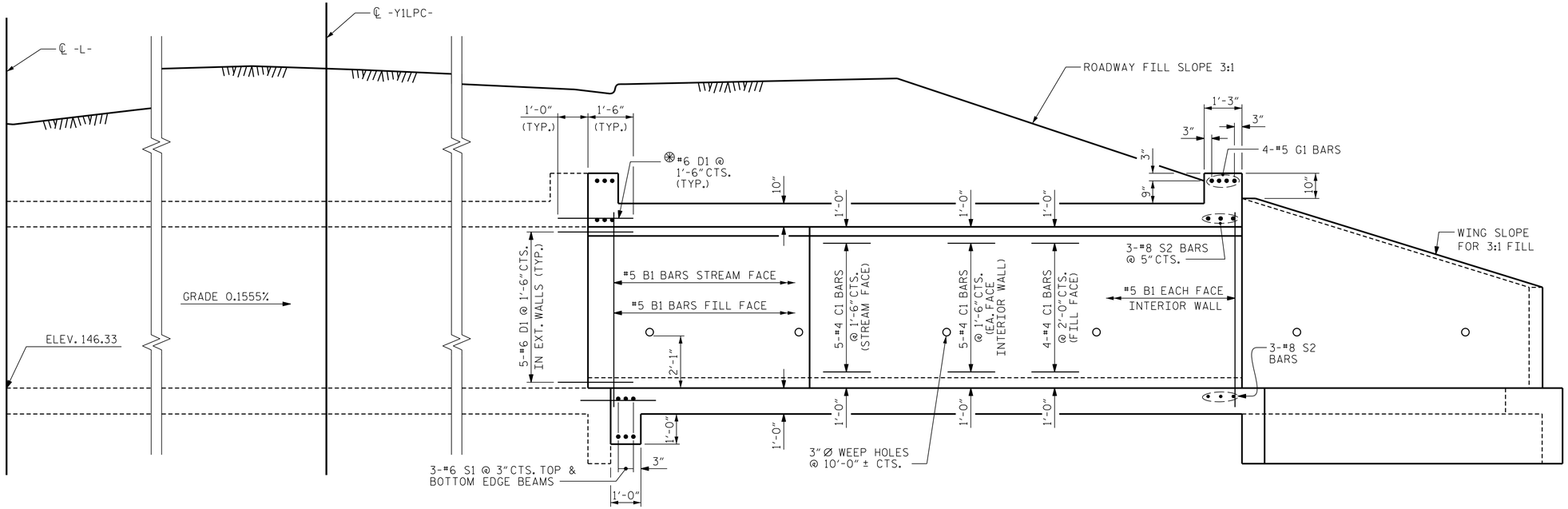

CULVERT SECTION NORMAL TO ROADWAY

⊛#6 "D" DOWELS SHALL BE PLACED @ 1'-6"CTS. IN THE ROOF SLAB, FLOOR SLAB, AND EXTERIOR AND INTERIOR WALLS TO CONNECT THE CULVERT EXTENSION TO THE EXISTING CULVERT.

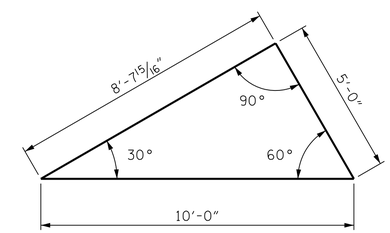

OUTLET END

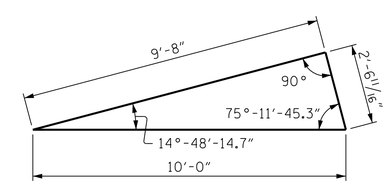

START OF EXTENSION

SKEW TRIANGLES

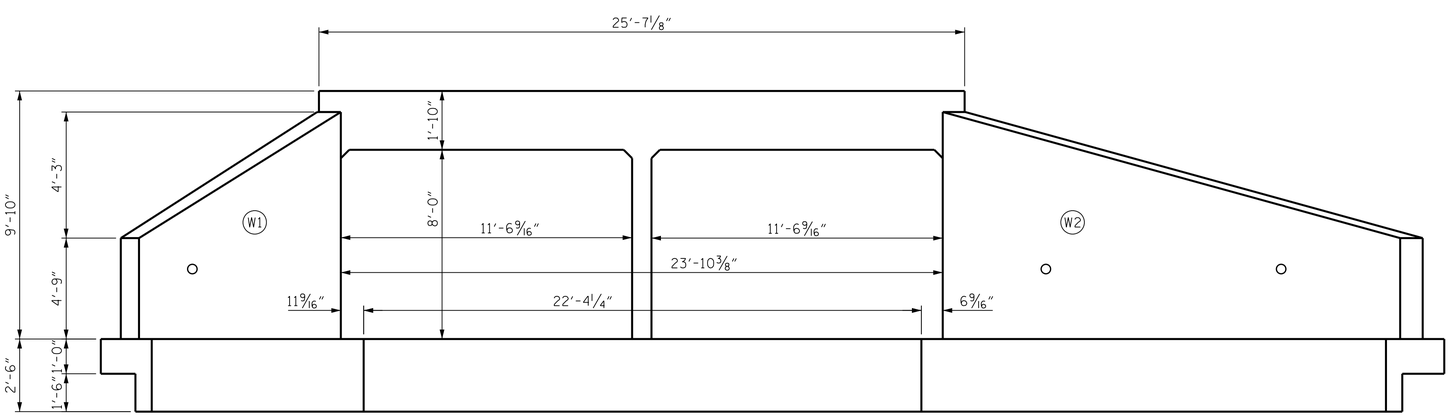

END ELEVATION NORMAL TO SKEW

I HEREBY CERTIFY THESE PLANS ARE THE AS-BUILT PLANS

PROJECT NO. W-5107

JOHNSTON COUNTY

STATION: 26+51.38 -L-

SHEET 2 OF 7

STATE OF NORTH CAROLINA
DEPARTMENT OF TRANSPORTATION
RALEIGH

DOUBLE 10 FT. X 8 FT. CONCRETE BOX CULVERT EXTENSION

NORTH CAROLINA PROFESSIONAL SEAL 027799 ENGINEER PAUL A. de PAOLI

11/20/2014

MI ENGINEERING
1011 SCHAUB DRIVE, SUITE 100
RALEIGH, NC 27606
(919) 851-6606
FIRM PE NUMBER : P-0671

REVISIONS						
NO.	BY:	DATE:	NO.	BY:	DATE:	
1			3			
2			4			

SHEET NO. C-2

TOTAL SHEETS 36

DRAWN BY :	J.S. ISRAELNAIM	DATE :	07/14
CHECKED BY :	P.A. de PAOLI	DATE :	07/14
DESIGN ENGINEER OF RECORD :	P.A. de PAOLI	DATE :	07/14

11/19/2014
4:55:40 PM
User: blanning
Filename: P:\NC Bridges\MI2005 - W-5107 Johnston Co\MI2005.03_Culvert 1.Ext-Bawdy Creek at US 70 Byp\Structures\410.010.C01.W5107.SMU.CU2.dgn