STATE	STATE PROJECT REFERENCE NO.	SHEET NO.	TOTAL SHEETS
N.C.	38573.1.1(B-4803)	1	26

STATE PROJ. NO.	F.A. PROJ. NO.	DESCRIPTION
38573.1.1	BRZ-1925(2)	P.E.
		R/W & UTIL.

NOTE: SEE SHEET 2A FOR PLAN SHEET LAYOUT AT TIME OF INVESTIGATION

CONTENTS

LINE	STATION	PLAN	PROFILE	XSECT
-L-	10+00 - 26+25	4-5		6-22

STATE OF NORTH CAROLINA
DEPARTMENT OF TRANSPORTATION
DIVISION OF HIGHWAYS
GEOTECHNICAL ENGINEERING UNIT

ROADWAY SUBSURFACE INVESTIGATION

PROJ. REFERENCE NO. 38573.1.1(B-4803) F.A. PROJ. BRZ-1925(2)

COUNTY ROCKINGHAM

PROJECT DESCRIPTION BRIDGE NO. 97 ON SR 1925 (WORSHAM MILL ROAD) OVER WOLF ISLAND CREEK

INVENTORY

CAUTION NOTICE

THE SUBSURFACE INFORMATION AND THE SUBSURFACE INVESTIGATION ON WHICH IT IS BASED WERE MADE FOR THE PURPOSE OF STUDY, PLANNING, AND DESIGN, AND NOT FOR CONSTRUCTION OR PAY PURPOSES. THE VARIOUS FIELD BORING LOGS, ROCK CORES, AND SOIL TEST DATA AVAILABLE MAY BE REVIEWED OR INSPECTED IN RALEIGH BY CONTACTING THE N. C. DEPARTMENT OF TRANSPORTATION, GEOTECHNICAL ENGINEERING UNIT AT (919) 707-6850. NEITHER THE SUBSURFACE PLANS AND REPORTS, NOR THE FIELD BORING LOGS, ROCK CORES, OR SOIL TEST DATA ARE PART OF THE CONTRACT.

GENERAL SOIL AND ROCK STRATA DESCRIPTIONS AND INDICATED BOUNDARIES ARE BASED ON A GEOTECHNICAL INTERPRETATION OF ALL AVAILABLE SUBSURFACE DATA AND MAY NOT NECESSARILY REFLECT THE ACTUAL SUBSURFACE CONDITIONS BETWEEN BORINGS OR BETWEEN SAMPLED STRATA WITHIN THE BOREHOLE. THE LABORATORY SAMPLE DATA AND THE IN SITU (IN-PLACE) TEST DATA CAN BE RELIED ON ONLY TO THE DEGREE OF RELIABILITY INHERENT IN THE STANDARD TEST METHOD.
THE OBSERVED WATER LEVELS OR SOIL MOISTURE CONDITIONS INDICATED IN THE SUBSURFACE INVESTIGATIONS ARE AS RECORDED AT THE TIME OF THE INVESTIGATION. THESE WATER LEVELS OR SOIL MOISTURE CONDITIONS MAY VARY CONSIDERABLY WITH TIME ACCORDING TO CLIMATIC CONDITIONS INCLUDING TEMPERATURES, PRECIPITATION, AND WIND, AS WELL AS OTHER NON-CLIMATIC FACTORS.

THE BIDDER OR CONTRACTOR IS CAUTIONED THAT DETAILS SHOWN ON THE SUBSURFACE PLANS ARE PRELIMINARY ONLY AND IN MANY CASES THE FINAL DESIGN DETAILS ARE DIFFERENT. FOR BIDDING AND CONSTRUCTION PURPOSES, REFER TO THE CONSTRUCTION PLANS AND DOCUMENTS FOR FINAL DESIGN INFORMATION ON THIS PROJECT. THE DEPARTMENT DOES NOT WARRANT OR GUARANTEE THE SUFFICIENCY OR ACCURACY OF THE INVESTIGATION MADE, NOR THE INTERPRETATIONS MADE, OR OPINION OF THE DEPARTMENT AS TO THE TYPE OF MATERIALS AND CONDITIONS TO BE ENCOUNTERED. THE BIDDER OR CONTRACTOR IS CAUTIONED TO MAKE SUCH INDEPENDENT SUBSURFACE INVESTIGATIONS AS HE DEEMS NECESSARY TO SATISFY HIMSELF AS TO CONDITIONS TO BE ENCOUNTERED ON THIS PROJECT. THE CONTRACTOR SHALL HAVE NO CLAIM FOR ADDITIONAL COMPENSATION OR FOR AN EXTENSION OF TIME FOR ANY REASON RESULTING FROM THE ACTUAL CONDITIONS ENCOUNTERED AT THE SITE DIFFERING FROM THOSE INDICATED IN THE SUBSURFACE INFORMATION.

PERSONNEL
P. PETRUCCI
W. WHICHARD
E. TRAPP

INVESTIGATED BY P. WEAVER
CHECKED BY B. WELCH
SUBMITTED BY P. WEAVER
DATE 04/2013

NORTH CAROLINA LICENSED SEAL 1500 GEOLOGIST PAUL M. WEAVER

4/9/13

CONTRACT: ID: B-4803

DRAWN BY: P. PETRUCCI

NOTE - THE INFORMATION CONTAINED HEREIN IS NOT IMPLIED OR GUARANTEED BY THE N. C. DEPARTMENT OF TRANSPORTATION AS BEING ACCURATE NOR IT IS CONSIDERED TO BE PART OF THE PLANS, SPECIFICATIONS, OR CONTRACT FOR THE PROJECT.

NOTE - BY HAVING REQUESTED THIS INFORMATION THE CONTRACTOR SPECIFICALLY WAIVES ANY CLAIMS FOR INCREASED COMPENSATION OR EXTENSION OF TIME BASED ON DIFFERENCES BETWEEN THE CONDITIONS INDICATED HEREIN AND THE ACTUAL CONDITIONS AT THE PROJECT SITE.

PROJECT REFERENCE NO.	SHEET NO.
38573.1.1(B-4803)	2

NORTH CAROLINA DEPARTMENT OF TRANSPORTATION
DIVISION OF HIGHWAYS
GEOTECHNICAL ENGINEERING UNIT

SUBSURFACE INVESTIGATION

SOIL AND ROCK LEGEND, TERMS, SYMBOLS, AND ABBREVIATIONS

SOIL DESCRIPTION

SOIL IS CONSIDERED TO BE THE UNCONSOLIDATED, SEMI-CONSOLIDATED, OR WEATHERED EARTH MATERIALS THAT CAN BE PENETRATED WITH A CONTINUOUS FLIGHT POWER AUGER, AND YIELD LESS THAN 100 BLOWS PER FOOT ACCORDING TO STANDARD PENETRATION TEST (AASHTO T206, ASTM D-1586). SOIL CLASSIFICATION IS BASED ON THE AASHTO SYSTEM. BASIC DESCRIPTIONS GENERALLY SHALL INCLUDE: CONSISTENCY, COLOR, TEXTURE, MOISTURE, AASHTO CLASSIFICATION, AND OTHER PERTINENT FACTORS SUCH AS MINERALOGICAL COMPOSITION, ANGULARITY, STRUCTURE, PLASTICITY, ETC. EXAMPLE:

VERY STIFF, GRAY, SILTY CLAY, MOIST WITH INTERBEDDED FINE SAND LAYERS, HIGHLY PLASTIC, A-7-6

SOIL LEGEND AND AASHTO CLASSIFICATION

GENERAL CLASS.	GRANULAR MATERIALS (≤ 35% PASSING #200)							SILT-CLAY MATERIALS (> 35% PASSING #200)				ORGANIC MATERIALS		
GROUP CLASS.	A-1		A-3	A-2				A-4	A-5	A-6	A-7	A-1, A-2 A-3	A-4, A-5 A-6, A-7	
	A-1-a	A-1-b		A-2-4	A-2-5	A-2-6	A-2-7				A-7-5 A-7-6			
SYMBOL														
% PASSING # 10	50 MX											GRANULAR SOILS	SILT-CLAY SOILS	MUCK, PEAT
# 40	30 MX	50 MX	51 MN											
# 200	15 MX	25 MX	10 MX	35 MX	35 MX	35 MX	35 MX	36 MN	36 MN	36 MN	36 MN			
LIQUID LIMIT	6 MX		NP	40 MX	41 MN	40 MX	41 MN	40 MX	41 MN	40 MX	41 MN	SOILS WITH LITTLE OR MODERATE AMOUNTS OF ORGANIC MATTER		HIGHLY ORGANIC SOILS
PLASTIC INDEX				10 MX	10 MX	11 MN	11 MN	10 MX	10 MX	11 MN	11 MN			
GROUP INDEX	0		0	0		4 MX		8 MX	12 MX	16 MX	No MX			
USUAL TYPES OF MAJOR MATERIALS	STONE FRAGS. GRAVEL, AND SAND		FINE SAND	SILTY OR CLAYEY GRAVEL AND SAND				SILTY SOILS		CLAYEY SOILS				
GEN. RATING AS A SUBGRADE	EXCELLENT TO GOOD							FAIR TO POOR				FAIR TO POOR	POOR	UNSUITABLE

PI OF A-7-5 SUBGROUP IS ≤ LL - 30 ; PI OF A-7-6 SUBGROUP IS > LL - 30

CONSISTENCY OR DENSENESS

PRIMARY SOIL TYPE	COMPACTNESS OR CONSISTENCY	RANGE OF STANDARD PENETRATION RESISTENCE (N-VALUE)	RANGE OF UNCONFINED COMPRESSIVE STRENGTH (TONS/FT^2)
GENERALLY GRANULAR MATERIAL (NON-COHESIVE)	VERY LOOSE LOOSE MEDIUM DENSE DENSE VERY DENSE	<4 4 TO 10 10 TO 30 30 TO 50 >50	N/A
GENERALLY SILT-CLAY MATERIAL (COHESIVE)	VERY SOFT SOFT MEDIUM STIFF STIFF VERY STIFF HARD	<2 2 TO 4 4 TO 8 8 TO 15 15 TO 30 >30	<0.25 0.25 TO 0.50 0.5 TO 1.0 1 TO 2 2 TO 4 >4

TEXTURE OR GRAIN SIZE

U.S. STD. SIEVE SIZE	4	10	40	60	200	270
OPENING (MM)	4.76	2.00	0.42	0.25	0.075	0.053

BOULDER (BLDR.)	COBBLE (COB.)	GRAVEL (GR.)	COARSE SAND (CSE. SD.)	FINE SAND (F SD.)	SILT (SL.)	CLAY (CL.)

GRAIN SIZE MM: 305 | 75 | 2.0 | 0.25 | 0.05 | 0.005
GRAIN SIZE IN.: 12 | 3

SOIL MOISTURE - CORRELATION OF TERMS

SOIL MOISTURE SCALE (ATTERBERG LIMITS)	FIELD MOISTURE DESCRIPTION	GUIDE FOR FIELD MOISTURE DESCRIPTION
	- SATURATED - (SAT.)	USUALLY LIQUID; VERY WET, USUALLY FROM BELOW THE GROUND WATER TABLE
LL — LIQUID LIMIT PLASTIC RANGE (PI) PL — PLASTIC LIMIT	- WET - (W)	SEMISOLID; REQUIRES DRYING TO ATTAIN OPTIMUM MOISTURE
OM — OPTIMUM MOISTURE SL — SHRINKAGE LIMIT	- MOIST - (M)	SOLID; AT OR NEAR OPTIMUM MOISTURE
	- DRY - (D)	REQUIRES ADDITIONAL WATER TO ATTAIN OPTIMUM MOISTURE

PLASTICITY

	PLASTICITY INDEX (PI)	DRY STRENGTH
NONPLASTIC	0-5	VERY LOW
LOW PLASTICITY	6-15	SLIGHT
MED. PLASTICITY	16-25	MEDIUM
HIGH PLASTICITY	26 OR MORE	HIGH

COLOR

DESCRIPTIONS MAY INCLUDE COLOR OR COLOR COMBINATIONS (TAN, RED, YELLOW-BROWN, BLUE-GRAY), MODIFIERS SUCH AS LIGHT, DARK, STREAKED, ETC. ARE USED TO DESCRIBE APPEARANCE.

GRADATION

WELL GRADED - INDICATES A GOOD REPRESENTATION OF PARTICLE SIZES FROM FINE TO COARSE.
UNIFORM - INDICATES THAT SOIL PARTICLES ARE ALL APPROXIMATELY THE SAME SIZE. (ALSO POORLY GRADED)
GAP-GRADED - INDICATES A MIXTURE OF UNIFORM PARTICLES OF TWO OR MORE SIZES.

ANGULARITY OF GRAINS

THE ANGULARITY OR ROUNDNESS OF SOIL GRAINS IS DESIGNATED BY THE TERMS: ANGULAR, SUBANGULAR, SUBROUNDED, OR ROUNDED.

MINERALOGICAL COMPOSITION

MINERAL NAMES SUCH AS QUARTZ, FELDSPAR, MICA, TALC, KAOLIN, ETC. ARE USED IN DESCRIPTIONS WHENEVER THEY ARE CONSIDERED OF SIGNIFICANCE.

COMPRESSIBILITY

SLIGHTLY COMPRESSIBLE	LIQUID LIMIT LESS THAN 31
MODERATELY COMPRESSIBLE	LIQUID LIMIT EQUAL TO 31-50
HIGHLY COMPRESSIBLE	LIQUID LIMIT GREATER THAN 50

PERCENTAGE OF MATERIAL

ORGANIC MATERIAL	GRANULAR SOILS	SILT - CLAY SOILS
TRACE OF ORGANIC MATTER	2 - 3%	3 - 5%
LITTLE ORGANIC MATTER	3 - 5%	5 - 12%
MODERATELY ORGANIC	5 - 10%	12 - 20%
HIGHLY ORGANIC	>10%	>20%

OTHER MATERIAL	
TRACE	1 - 10%
LITTLE	10 - 20%
SOME	20 - 35%
HIGHLY	35% AND ABOVE

GROUND WATER

- WATER LEVEL IN BORE HOLE IMMEDIATELY AFTER DRILLING
- STATIC WATER LEVEL AFTER 24 HOURS
- PW PERCHED WATER, SATURATED ZONE, OR WATER BEARING STRATA
- SPRING OR SEEP

MISCELLANEOUS SYMBOLS

- ROADWAY EMBANKMENT (RE) WITH SOIL DESCRIPTION
- SOIL SYMBOL
- ARTIFICIAL FILL (AF) OTHER THAN ROADWAY EMBANKMENT
- INFERRED SOIL BOUNDARY
- INFERRED ROCK LINE
- ALLUVIAL SOIL BOUNDARY
- 25/025 DIP & DIP DIRECTION OF ROCK STRUCTURES
- SPT DPT DMT VST PMT TEST BORING
- AUGER BORING
- CORE BORING
- MW MONITORING WELL
- PIEZOMETER INSTALLATION
- SLOPE INDICATOR INSTALLATION
- CONE PENETROMETER TEST
- SOUNDING ROD
- TEST BORING W/ CORE
- SPT N-VALUE
- REF SPT REFUSAL

ABBREVIATIONS

AR - AUGER REFUSAL
BT - BORING TERMINATED
CL. - CLAY
CPT - CONE PENETRATION TEST
CSE. - COARSE
DMT - DILATOMETER TEST
DPT - DYNAMIC PENETRATION TEST
e - VOID RATIO
F - FINE
FIAD - FILLED IN AFTER DRILLING
FRAC. - FRACTURED, FRACTURES
FRAGS. - FRAGMENTS
HI. - HIGHLY
MED. - MEDIUM
MICA. - MICACEOUS
MOD. - MODERATELY
NP - NON PLASTIC
ORG. - ORGANIC
PMT - PRESSUREMETER TEST
SAP. - SAPROLITIC
SD. - SAND, SANDY
SL. - SILT, SILTY
SLI. - SLIGHTLY
TCR - TRICONE REFUSAL
w - MOISTURE CONTENT
V - VERY
VST - VANE SHEAR TEST
WEA. - WEATHERED
γ - UNIT WEIGHT
γ_d - DRY UNIT WEIGHT

SAMPLE ABBREVIATIONS
S - BULK
SS - SPLIT SPOON
ST - SHELBY TUBE
RS - ROCK
RT - RECOMPACTED TRIAXIAL
CBR - CALIFORNIA BEARING RATIO

EQUIPMENT USED ON SUBJECT PROJECT

DRILL UNITS:
- [ ] MOBILE B-__
- [ ] BK-51
- [ ] CME-45C
- [ ] CME-550
- [ ] PORTABLE HOIST
- [x] CME-55
- [ ] _____

ADVANCING TOOLS:
- [ ] CLAY BITS
- [ ] 6" CONTINUOUS FLIGHT AUGER
- [x] 8" HOLLOW AUGERS
- [ ] HARD FACED FINGER BITS
- [ ] TUNG.-CARBIDE INSERTS
- [ ] CASING [ ] W/ ADVANCER
- [ ] TRICONE 2 7/8" STEEL TEETH
- [ ] TRICONE ____ " TUNG.-CARB.
- [ ] CORE BIT
- [ ] _____

HAMMER TYPE:
- [x] AUTOMATIC
- [ ] MANUAL

CORE SIZE:
- [ ] -B
- [ ] -N
- [ ] -H

HAND TOOLS:
- [ ] POST HOLE DIGGER
- [ ] HAND AUGER
- [x] SOUNDING ROD SHT 11 & 16
- [ ] VANE SHEAR TEST
- [ ] _____

ROCK DESCRIPTION

HARD ROCK IS NON-COASTAL PLAIN MATERIAL THAT IF TESTED, WOULD YIELD SPT REFUSAL. AN INFERRED ROCK LINE INDICATES THE LEVEL AT WHICH NON-COASTAL PLAIN MATERIAL WOULD YIELD SPT REFUSAL. SPT REFUSAL IS PENETRATION BY A SPLIT SPOON SAMPLER EQUAL TO OR LESS THAN 0.1 FOOT PER 60 BLOWS. IN NON-COASTAL PLAIN MATERIAL, THE TRANSITION BETWEEN SOIL AND ROCK IS OFTEN REPRESENTED BY A ZONE OF WEATHERED ROCK.
ROCK MATERIALS ARE TYPICALLY DIVIDED AS FOLLOWS:

WEATHERED ROCK (WR)	NON-COASTAL PLAIN MATERIAL THAT WOULD YIELD SPT N VALUES > 100 BLOWS PER FOOT IF TESTED.
CRYSTALLINE ROCK (CR)	FINE TO COARSE GRAIN IGNEOUS AND METAMORPHIC ROCK THAT WOULD YIELD SPT REFUSAL IF TESTED. ROCK TYPE INCLUDES GRANITE, GNEISS, GABBRO, SCHIST, ETC.
NON-CRYSTALLINE ROCK (NCR)	FINE TO COARSE GRAIN METAMORPHIC AND NON-COASTAL PLAIN SEDIMENTARY ROCK THAT WOULD YEILD SPT REFUSAL IF TESTED. ROCK TYPE INCLUDES PHYLLITE, SLATE, SANDSTONE, ETC.
COASTAL PLAIN SEDIMENTARY ROCK (CP)	COASTAL PLAIN SEDIMENTS CEMENTED INTO ROCK, BUT MAY NOT YIELD SPT REFUSAL. ROCK TYPE INCLUDES LIMESTONE, SANDSTONE, CEMENTED SHELL BEDS, ETC.

WEATHERING

FRESH	ROCK FRESH, CRYSTALS BRIGHT, FEW JOINTS MAY SHOW SLIGHT STAINING. ROCK RINGS UNDER HAMMER IF CRYSTALLINE.
VERY SLIGHT (V SLI.)	ROCK GENERALLY FRESH, JOINTS STAINED, SOME JOINTS MAY SHOW THIN CLAY COATINGS IF OPEN, CRYSTALS ON A BROKEN SPECIMEN FACE SHINE BRIGHTLY. ROCK RINGS UNDER HAMMER BLOWS IF OF A CRYSTALLINE NATURE.
SLIGHT (SLI.)	ROCK GENERALLY FRESH, JOINTS STAINED AND DISCOLORATION EXTENDS INTO ROCK UP TO 1 INCH. OPEN JOINTS MAY CONTAIN CLAY. IN GRANITOID ROCKS SOME OCCASIONAL FELDSPAR CRYSTALS ARE DULL AND DISCOLORED. CRYSTALLINE ROCKS RING UNDER HAMMER BLOWS.
MODERATE (MOD.)	SIGNIFICANT PORTIONS OF ROCK SHOW DISCOLORATION AND WEATHERING EFFECTS. IN GRANITOID ROCKS, MOST FELDSPARS ARE DULL AND DISCOLORED, SOME SHOW CLAY. ROCK HAS DULL SOUND UNDER HAMMER BLOWS AND SHOWS SIGNIFICANT LOSS OF STRENGTH AS COMPARED WITH FRESH ROCK.
MODERATELY SEVERE (MOD. SEV.)	ALL ROCK EXCEPT QUARTZ DISCOLORED OR STAINED. IN GRANITOID ROCKS, ALL FELDSPARS DULL AND DISCOLORED AND A MAJORITY SHOW KAOLINIZATION. ROCK SHOWS SEVERE LOSS OF STRENGTH AND CAN BE EXCAVATED WITH A GEOLOGIST'S PICK. ROCK GIVES "CLUNK" SOUND WHEN STRUCK. *IF TESTED, WOULD YIELD SPT REFUSAL*
SEVERE (SEV.)	ALL ROCK EXCEPT QUARTZ DISCOLORED OR STAINED. ROCK FABRIC CLEAR AND EVIDENT BUT REDUCED IN STRENGTH TO STRONG SOIL. IN GRANITOID ROCKS ALL FELDSPARS ARE KAOLINIZED TO SOME EXTENT. SOME FRAGMENTS OF STRONG ROCK USUALLY REMAIN. *IF TESTED, YIELDS SPT N VALUES > 100 BPF*
VERY SEVERE (V SEV.)	ALL ROCK EXCEPT QUARTZ DISCOLORED OR STAINED. ROCK FABRIC ELEMENTS ARE DISCERNIBLE BUT THE MASS IS EFFECTIVELY REDUCED TO SOIL STATUS, WITH ONLY FRAGMENTS OF STRONG ROCK REMAINING. SAPROLITE IS AN EXAMPLE OF ROCK WEATHERED TO A DEGREE SUCH THAT ONLY MINOR VESTIGES OF THE ORIGINAL ROCK FABRIC REMAIN. *IF TESTED, YIELDS SPT N VALUES < 100 BPF*
COMPLETE	ROCK REDUCED TO SOIL. ROCK FABRIC NOT DISCERNIBLE, OR DISCERNIBLE ONLY IN SMALL AND SCATTERED CONCENTRATIONS. QUARTZ MAY BE PRESENT AS DIKES OR STRINGERS. SAPROLITE IS ALSO AN EXAMPLE.

ROCK HARDNESS

VERY HARD	CANNOT BE SCRATCHED BY KNIFE OR SHARP PICK. BREAKING OF HAND SPECIMENS REQUIRES SEVERAL HARD BLOWS OF THE GEOLOGIST'S PICK.
HARD	CAN BE SCRATCHED BY KNIFE OR PICK ONLY WITH DIFFICULTY. HARD HAMMER BLOWS REQUIRED TO DETACH HAND SPECIMEN.
MODERATELY HARD	CAN BE SCRATCHED BY KNIFE OR PICK. GOUGES OR GROOVES TO 0.25 INCHES DEEP CAN BE EXCAVATED BY HARD BLOW OF A GEOLOGIST'S PICK. HAND SPECIMENS CAN BE DETACHED BY MODERATE BLOWS.
MEDIUM HARD	CAN BE GROOVED OR GOUGED 0.05 INCHES DEEP BY FIRM PRESSURE OF KNIFE OR PICK POINT. CAN BE EXCAVATED IN SMALL CHIPS TO PEICES 1 INCH MAXIMUM SIZE BY HARD BLOWS OF THE POINT OF A GEOLOGIST'S PICK.
SOFT	CAN BE GROVED OR GOUGED READILY BY KNIFE OR PICK. CAN BE EXCAVATED IN FRAGMENTS FROM CHIPS TO SEVERAL INCHES IN SIZE BY MODERATE BLOWS OF A PICK POINT. SMALL, THIN PIECES CAN BE BROKEN BY FINGER PRESSURE.
VERY SOFT	CAN BE CARVED WITH KNIFE. CAN BE EXCAVATED READILY WITH POINT OF PICK. PIECES 1 INCH OR MORE IN THICKNESS CAN BE BROKEN BY FINGER PRESSURE. CAN BE SCRATCHED READILY BY FINGERNAIL.

FRACTURE SPACING

TERM	SPACING
VERY WIDE	MORE THAN 10 FEET
WIDE	3 TO 10 FEET
MODERATELY CLOSE	1 TO 3 FEET
CLOSE	0.16 TO 1 FEET
VERY CLOSE	LESS THAN 0.16 FEET

BEDDING

TERM	THICKNESS
VERY THICKLY BEDDED	> 4 FEET
THICKLY BEDDED	1.5 - 4 FEET
THINLY BEDDED	0.16 - 1.5 FEET
VERY THINLY BEDDED	0.03 - 0.16 FEET
THICKLY LAMINATED	0.008 - 0.03 FEET
THINLY LAMINATED	< 0.008 FEET

INDURATION

FOR SEDIMENTARY ROCKS, INDURATION IS THE HARDENING OF THE MATERIAL BY CEMENTING, HEAT, PRESSURE, ETC.

FRIABLE	RUBBING WITH FINGER FREES NUMEROUS GRAINS; GENTLE BLOW BY HAMMER DISINTEGRATES SAMPLE.
MODERATELY INDURATED	GRAINS CAN BE SEPARATED FROM SAMPLE WITH STEEL PROBE; BREAKS EASILY WHEN HIT WITH HAMMER.
INDURATED	GRAINS ARE DIFFICULT TO SEPARATE WITH STEEL PROBE; DIFFICULT TO BREAK WITH HAMMER.
EXTREMELY INDURATED	SHARP HAMMER BLOWS REQUIRED TO BREAK SAMPLE; SAMPLE BREAKS ACROSS GRAINS.

TERMS AND DEFINITIONS

ALLUVIUM (ALLUV.) - SOILS THAT HAVE BEEN TRANSPORTED BY WATER.

AQUIFER - A WATER BEARING FORMATION OR STRATA.

ARENACEOUS - APPLIED TO ROCKS THAT HAVE BEEN DERIVED FROM SAND OR THAT CONTAIN SAND.

ARGILLACEOUS - APPLIED TO ALL ROCKS OR SUBSTANCES COMPOSED OF CLAY MINERALS, OR HAVING A NOTABLE PROPORTION OF CLAY IN THEIR COMPOSITION, AS SHALE, SLATE, ETC.

ARTESIAN - GROUND WATER THAT IS UNDER SUFFICIENT PRESSURE TO RISE ABOVE THE LEVEL AT WHICH IT IS ENCOUNTERED, BUT WHICH DOES NOT NECESSARILY RISE TO OR ABOVE THE GROUND SURFACE.

CALCAREOUS (CALC.) - SOILS THAT CONTAIN APPRECIABLE AMOUNTS OF CALCIUM CARBONATE.

COLLUVIUM - ROCK FRAGMENTS MIXED WITH SOIL DEPOSITED BY GRAVITY ON SLOPE OR AT BOTTOM OF SLOPE.

CORE RECOVERY (REC.) - TOTAL LENGTH OF ALL MATERIAL RECOVERED IN THE CORE BARREL DIVIDED BY TOTAL LENGTH OF CORE RUN AND EXPRESSED AS A PERCENTAGE.

DIKE - A TABULAR BODY OF IGNEOUS ROCK THAT CUTS ACROSS THE STRUCTURE OF ADJACENT ROCKS OR CUTS MASSIVE ROCK.

DIP - THE ANGLE AT WHICH A STRATUM OR ANY PLANAR FEATURE IS INCLINED FROM THE HORIZONTAL.

DIP DIRECTION (DIP AZIMUTH) - THE DIRECTION OR BEARING OF THE HORIZONTAL TRACE OF THE LINE OF DIP, MEASURED CLOCKWISE FROM NORTH.

FAULT - A FRACTURE OR FRACTURE ZONE ALONG WHICH THERE HAS BEEN DISPLACEMENT OF THE SIDES RELATIVE TO ONE ANOTHER PARALLEL TO THE FRACTURE.

FISSILE - A PROPERTY OF SPLITTING ALONG CLOSELY SPACED PARALLEL PLANES.

FLOAT - ROCK FRAGMENTS ON SURFACE NEAR THEIR ORIGINAL POSITION AND DISLODGED FROM PARENT MATERIAL.

FLOOD PLAIN (FP) - LAND BORDERING A STREAM, BUILT OF SEDIMENTS DEPOSITED BY THE STREAM.

FORMATION (FM.) - A MAPPABLE GEOLOGIC UNIT THAT CAN BE RECOGNIZED AND TRACED IN THE FIELD.

JOINT - FRACTURE IN ROCK ALONG WHICH NO APPRECIABLE MOVEMENT HAS OCCURRED.

LEDGE - A SHELF-LIKE RIDGE OR PROJECTION OF ROCK WHOSE THICKNESS IS SMALL COMPARED TO ITS LATERAL EXTENT.

LENS - A BODY OF SOIL OR ROCK THAT THINS OUT IN ONE OR MORE DIRECTIONS.

MOTTLED (MOT.) - IRREGULARLY MARKED WITH SPOTS OF DIFFERENT COLORS. MOTTLING IN SOILS USUALLY INDICATES POOR AERATION AND LACK OF GOOD DRAINAGE.

PERCHED WATER - WATER MAINTAINED ABOVE THE NORMAL GROUND WATER LEVEL BY THE PRESENCE OF AN INTERVENING IMPERVIOUS STRATUM.

RESIDUAL (RES.) SOIL - SOIL FORMED IN PLACE BY THE WEATHERING OF ROCK.

ROCK QUALITY DESIGNATION (RQD) - A MEASURE OF ROCK QUALITY DESCRIBED BY TOTAL LENGTH OF ROCK SEGMENTS EQUAL TO OR GREATER THAN 4 INCHES DIVIDED BY THE TOTAL LENGTH OF CORE RUN AND EXPRESSED AS A PERCENTAGE.

SAPROLITE (SAP.) - RESIDUAL SOIL THAT RETAINS THE RELIC STRUCTURE OR FABRIC OF THE PARENT ROCK.

SILL - AN INTRUSIVE BODY OF IGNEOUS ROCK OF APPROXIMATELY UNIFORM THICKNESS AND RELATIVELY THIN COMPARED WITH ITS LATERAL EXTENT, THAT HAS BEEN EMPLACED PARALLEL TO THE BEDDING OR SCHISTOSITY OF THE INTRUDED ROCKS.

SLICKENSIDE - POLISHED AND STRIATED SURFACE THAT RESULTS FROM FRICTION ALONG A FAULT OR SLIP PLANE.

STANDARD PENETRATION TEST (PENETRATION RESISTANCE) (SPT) - NUMBER OF BLOWS (N OR BPF) OF A 140 LB. HAMMER FALLING 30 INCHES REQUIRED TO PRODUCE A PENETRATION OF 1 FOOT INTO SOIL WITH A 2 INCH OUTSIDE DIAMETER SPLIT SPOON SAMPLER. SPT REFUSAL IS PENETRATION EQUAL TO OR LESS THAN 0.1 FOOT PER 60 BLOWS.

STRATA CORE RECOVERY (SREC.) - TOTAL LENGTH OF STRATA MATERIAL RECOVERED DIVIDED BY TOTAL LENGTH OF STRATUM AND EXPRESSED AS A PERCENTAGE.

STRATA ROCK QUALITY DESIGNATION (SRQD) - A MEASURE OF ROCK QUALITY DESCRIBED BY TOTAL LENGTH OF ROCK SEGMENTS WITHIN A STRATUM EQUAL TO OR GREATER THAN 4 INCHES DIVIDED BY THE TOTAL LENGTH OF STRATA AND EXPRESSED AS A PERCENTAGE.

TOPSOIL (TS.) - SURFACE SOILS USUALLY CONTAINING ORGANIC MATTER.

BENCH MARK: BM #2: BL-STA. 36+83.00, 93' RT

ELEVATION: 563.29 FT.

NOTES:

REVISED 09/23/09

09/08/99

TIP PROJECT: B-4803

CONTRACT:

$$$$$$SYSTIME$$$$$
$$$$$$$$$$$$$$$$DGN$$$$$$$$$$$$$$$$$$$$
$$$USERNAME$$$$

See Sheet 1-A For Index of Sheets
See Sheet 1-B For Conventional Symbols
See Sheet 1-C For Survey Control Sheet

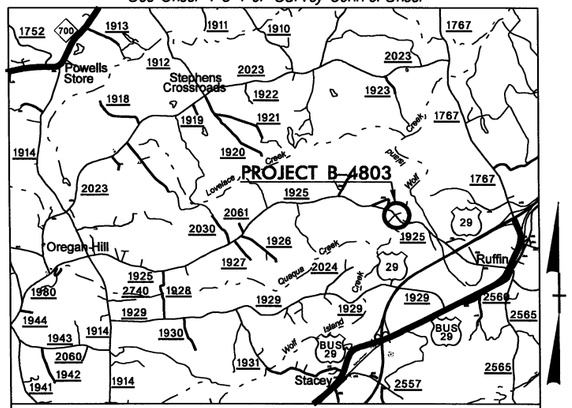

VICINITY MAP

STATE OF NORTH CAROLINA
DIVISION OF HIGHWAYS

STATE	STATE PROJECT REFERENCE NO.	SHEET NO.	TOTAL SHEETS
N.C.	B-4803	2A	26

STATE PROJ. NO.	F.A. PROJ. NO.	DESCRIPTION
38573.1.1	BRZ-1925(2)	PE

ROCKINGHAM COUNTY

LOCATION: BRIDGE NO. 97 ON SR 1925 (WORSHAM MILL RD.) OVER WOLF ISLAND CREEK

TYPE OF WORK: GRADING, DRAINAGE, PAVING, AND STRUCTURE

NAD 83/2001

STA. 10+25.00 -L- BEGIN TIP PROJECT B-4803

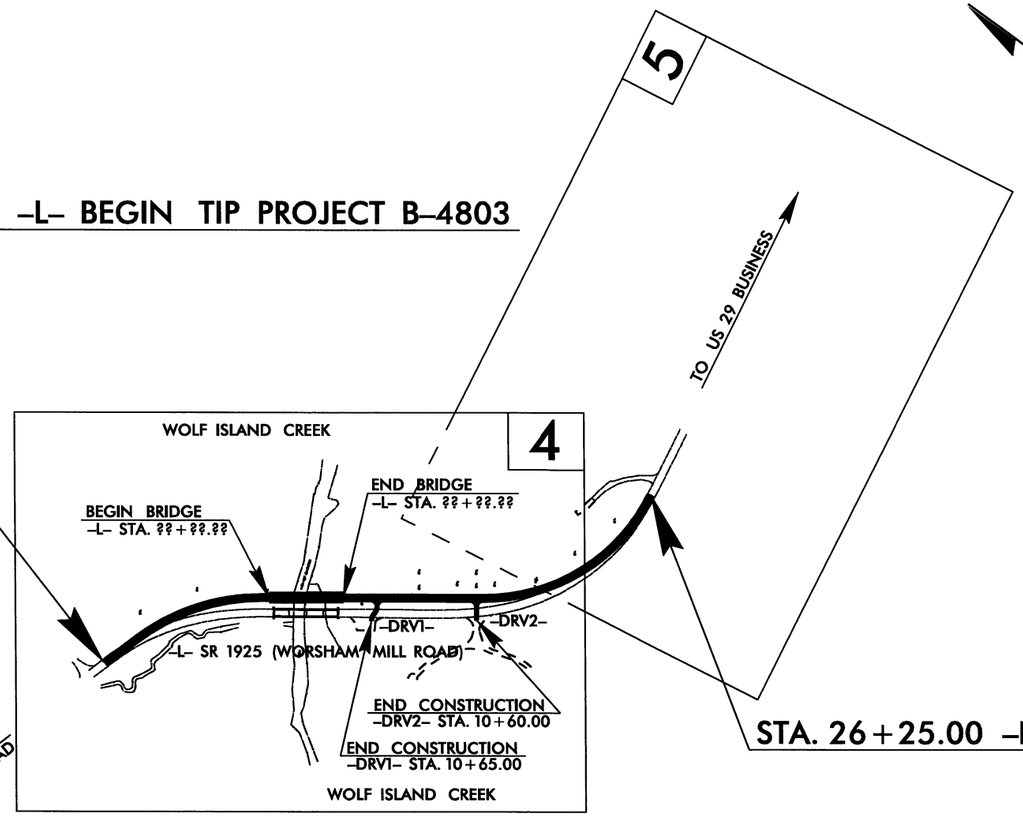

STA. 26+25.00 -L- END TIP PROJECT B-4803

INCOMPLETE PLANS
DO NOT USE FOR R/W ACQUISITION

PRELIMINARY PLANS
DO NOT USE FOR CONSTRUCTION

THIS PROJECT IS NOT WITHIN ANY MUNICIPAL BOUNDARIES.
CLEARING ON THIS PROJECT SHALL BE PREPARED TO THE LIMITS ESTABLISHED BY METHOD .

GRAPHIC SCALES

50 25 0 50 100
PLANS

50 25 0 50 100
PROFILE (HORIZONTAL)

10 5 0 10 20
PROFILE (VERTICAL)

DESIGN DATA

ADT 2015 = 1069
ADT 2035 = 1300
DHV = 10 %
D = 60 %
T = 4 % *
V = 50 MPH
* TTST 1% DUAL 3%
FUNC CLASS = MINOR COLLECTOR
"SUB-REGIONAL TIER"

PROJECT LENGTH

LENGTH ROADWAY TIP PROJECT B-4803 = ?.??? MILES
LENGTH STRUCTURE TIP PROJECT B-4803 = ?.??? MILES
TOTAL LENGTH OF TIP PROJECT B-4803 = 0.303 MILES

Prepared in the Office of:
DIVISION OF HIGHWAYS
1000 Birch Ridge Dr., Raleigh NC, 27610

2012 STANDARD SPECIFICATIONS

RIGHT OF WAY DATE:
JANUARY 17, 2014

LETTING DATE:
JANUARY 20, 2015

JAMES A. SPEER, PE
PROJECT ENGINEER

DANIEL W. GARDNER, JR., PE
PROJECT DESIGN ENGINEER

HYDRAULICS ENGINEER

SIGNATURE: P.E.

ROADWAY DESIGN ENGINEER

SIGNATURE: P.E.

STATE OF NORTH CAROLINA DEPARTMENT OF TRANSPORTATION

ESP Associates, P.A.

April 9, 2013

STATE PROJECT: 38573.1.1 (B-4803)
F.A. PROJECT: BRZ-1925(2)
COUNTY: ROCKINGHAM
DESCRIPTION: Bridge No. 97 on SR 1925 (Worsham Mill Road) over Wolf Island Creek

SUBJECT: Geotechnical Report - Inventory

Project Description

The proposed project consists of a 0.303 mile of the realignment of SR 1825 (Worsham Mill Road) to accommodate a new bridge that is to be constructed to the north side of the existing bridge. The existing and proposed future bridge cross over Wolf Island Creek. The proposed bridge along the new alignment will extend from approximately Station 15+00 to approximately Station 17+00 of the new alignment.

ESP's field investigation was performed from December 19 through 21, 2012. A CME-55 ATV-mounted drill rig equipped with an automatic hammer was used to advance the borings. Standard Penetration Tests were performed within continuous flight augers at specific locations to provide subsurface information for roadway design and construction. In addition, bridge sounding rods were utilized at two locations (Station 19+00, 26 feet right and Station 20+50, 22 feet right) to assist in the estimation of probable subsurface rock depths along the cross-sections. Representative soil samples were collected and taken to ESP's NCDOT Tier III certified laboratory for testing.

The following survey lines were investigated as part of this project:

Line	Station
-L-	10+25 to 26+25
-DRV1-	10+00 to 11+04
-DRV2-	10+00 to 11+00

Areas of Special Geotechnical Interest

1) Plastic Soils - Medium to highly plastic clays were encountered near surface at the boring drilled at -L- Station 11+75, 50 feet left and may be expected to be encountered in the upper portion of the proposed cut within the following area:

Line	Station (±)
-L-	11+00 to 12+50

2) Crystalline Rock - Rock outcrops were observed in the existing roadway cut along the left side of road at the following locations:

Line	Station
-L-	18+60 to 19+20

Crystalline rock was encountered within 6 feet of the proposed grade at the following locations:

Line	Station
-L-	18+25 to 20+75

3) Groundwater – The following areas were found to exhibit a high water table, seasonal high groundwater, or the potential for ground water related construction problems:

Line	Station
-L-	14+50 to 16+70

Physiography and Geology

The project site is located near the town of Ruffin, North Carolina. Topographically, the project area is generally characterized by gently rolling hills. The topography within the project corridor consists of fairly steep cuts on the north side of the existing roadway except within the immediate vicinity of the existing bridge where the ground slopes steeply to the creek. The existing roadway and shoulders slope gently from both ends of the project towards the existing bridge over Wolf Island Creek. The project area is rural and residential. There is an historic mill with associated outbuildings southeast of the existing bridge over Wolf Island Creek within close proximity to the existing roadway.

The project corridor is located within the Milton Belt of the Piedmont Physiographic Province. It is generally believed that the rocks of the Milton Belt are mainly Precambrian in age with metamorphosis and deformation occurring during the early to middle Paleozoic. Milton Belt rocks are "characterized by strongly foliated gneiss and schist, commonly with compositional layering and having felsic composition; quartzite, calc-silcate gneiss, and marble are minor units". (*The Geology of the Carolinas*, Horton and Zullo,1991).

Surface water is drained from the corridor by Wolf Island Creek. Wolf Island Creek generally flows in a northeasterly direction from the project site and empties into the Dan River just south of the Virginia state line.

Soil Properties

Soils encountered along the project corridor include alluvial, residual, and weathered rock.

Alluvial deposits are located within the flood plains of Wolf Island Creek. These soils primarily consist of brown, silty, coarse to fine sand (A-2-4). Alluvial soils consisting of brown silt (A-4) were encountered within the ditch along the left side of the existing roadway on the east side of the existing bridge.

Residual soils were encountered throughout the project. These soils are present at the existing ground surface outside flood plain areas, and underlying the alluvial materials in the flood plain areas. The residual soils generally consist of red to orange to tan to brown with gray and white, fine sandy, silty clay (A-7-6); silty, coarse to fine sand (A-2-4); and variably clayey, variably sandy silt (A-4). Rock fragments are common within the residual soils. Clay soils were only encountered at the boring at Station 11+75 within the uppermost 5.2 feet. Minor to moderate amounts of clay were encountered as a constituent of the sandy and silty soils in limited samples taken throughout the project corridor.

Rock Properties

Weathered rock was encountered underlying the residual soils throughout the project. The weathered rock originates from the underlying mica schist.

Crystalline rock was encountered during the roadway investigation in the borings and as outcrops in the existing cut slopes. The crystalline rock at the site generally consists of gently dipping (dip angle of approximately 14° dip direction of approximately 138°) mica schist. Please refer to the "Areas of Special Geotechnical Interest" elsewhere in this report for areas of rock outcrops and areas where rock was encountered within 6 feet of the proposed grade.

Groundwater Properties

Groundwater data was collected during a period of below average rainfall conditions. Water levels across the project vary due to topographic relief and soil permeability. In upland well drained soils, the water table was noted to be at a depth of 20 to 30 feet or deeper. Within the flood plain of Wolf Island Creek, the water level was encountered at approximately the same elevation as the water surface of the creek. Groundwater levels may be expected to fluctuate with seasonal precipitation.

Geotechnical Report – Roadway Inventory
B-4803 (Bridge No.97 on SR 1925over Wolf Fork Creek) *ESP Project No. AT24.302.000*
Rockingham County, North Carolina *April 9, 2013*

Bulk Samples

The following bulk samples were taken for potential laboratory testing to evaluate engineering properties of the soil:

Sample No.	Location	Depth (ft.)	Test
S-7	-L-, 11+75, 50' LT	0.6-7.0	N/A
S-8	-L-, 22+20, 28' LT	0.6-7.0	N/A

No laboratory testing was performed on the bulk samples.

Undisturbed Samples

The following undisturbed (Shelby tube) sample was taken for potential laboratory testing to evaluate engineering properties of the soil:

Sample No.	Location	Depth (ft.)	Test
ST-1	-L-, 22+20, 28' LT	8.0-9.8	N/A

No laboratory testing was performed on the Shelby tube sample.

Respectfully Submitted,
ESP Associates, P.A.

Paul M. Weaver, PG
Project Geologist
N.C. License No. 1500

NORTH CAROLINA LICENSED SEAL 1500 GEOLOGIST PAUL M. WEAVER 4/9/13

Brian F. Welch, P.E.
Senior Review

PMW/BFW/mb

STATE	STATE PROJECT REFERENCE NO.	SHEET NO.	TOTAL SHEETS
N.C.	38573.1.1(B-4803)	4	26

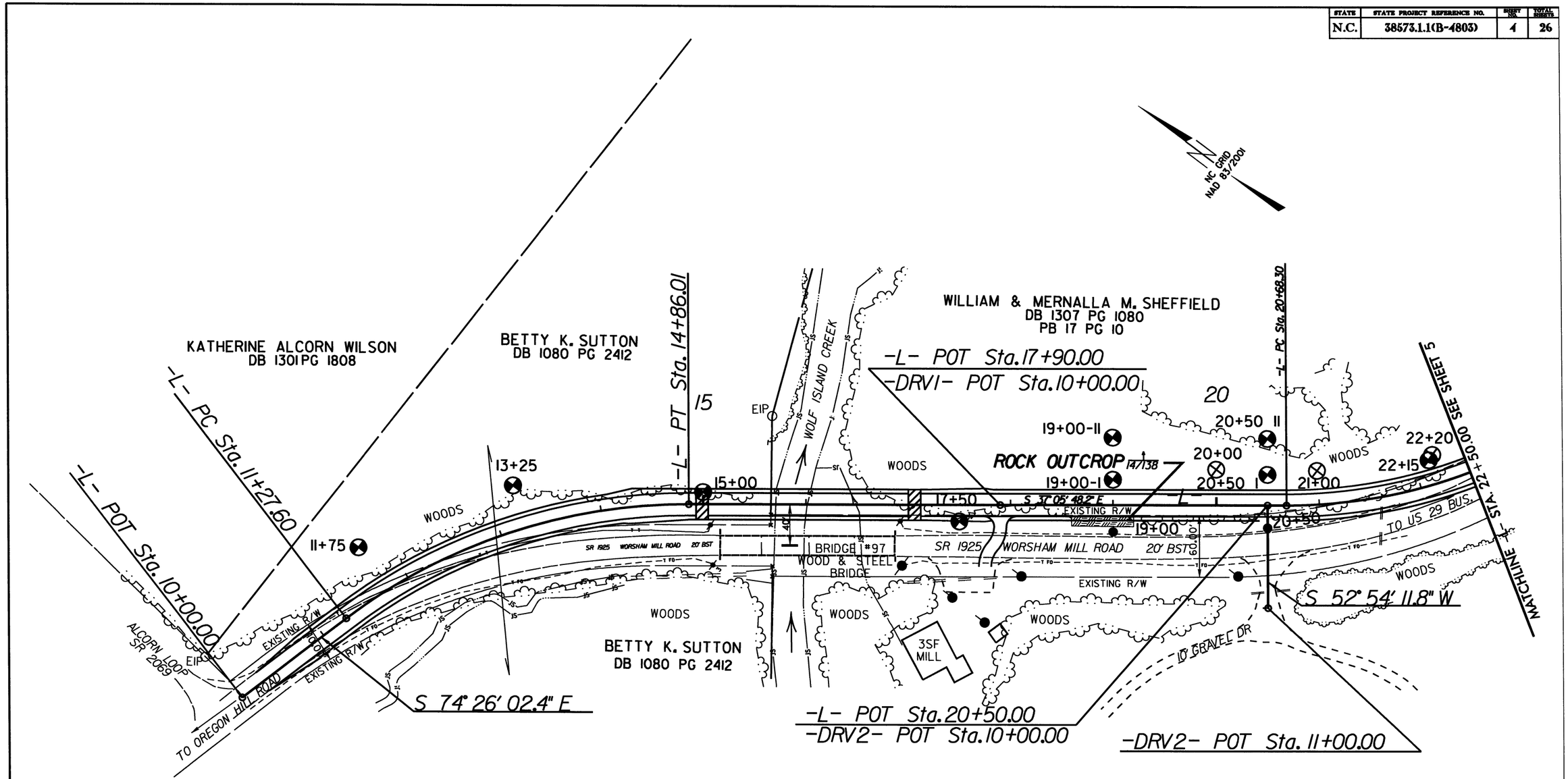

SITE PLAN

ESP Associates, P.A.
P.O. Box 7030
Charlotte, NC 28241
3475 Lakemont Blvd.
Fort Mill, SC 29708
704-583-4949 (NC)
803-802-2440 (SC)

BRIDGE NO. 97 ON SR 1925 (WORSHAM MILL ROAD) OVER WOLF ISLAND CREEK
ROCKINGHAM COUNTY, NC

PROJECT NO.: 38573.1.1(B-4803) FEDERAL NO.: BRZ-1925(2)
HORIZONTAL SCALE: 1" = 100' VERTICAL SCALE: N/A
P. PETRUCCI DRAWN BY 01/31/2013 DATE DRAWING NO.: 1

STATE	STATE PROJECT REFERENCE NO.	SHEET NO.	TOTAL SHEETS
N.C.	38573.1.1(B-4803)	5	26

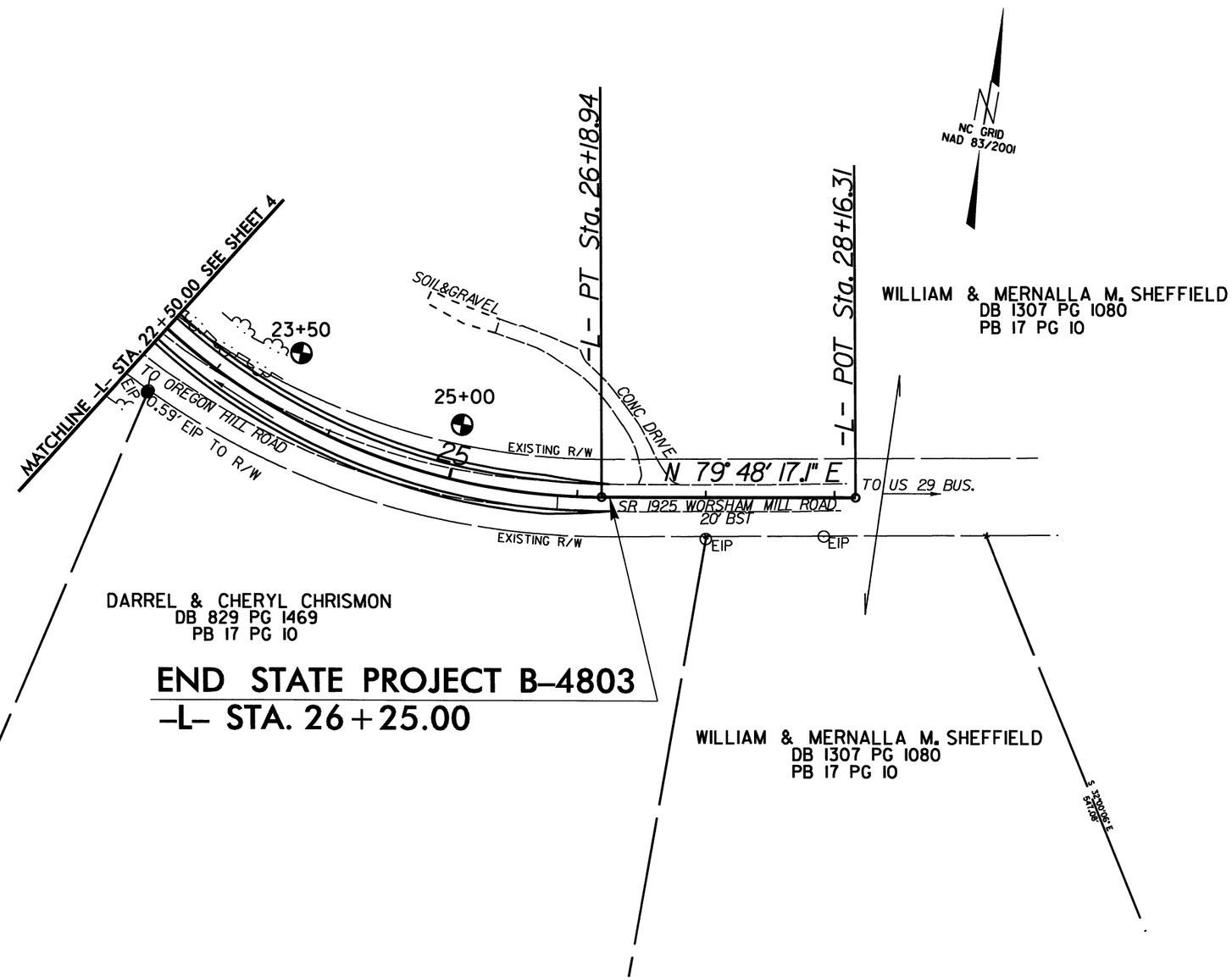

100' 0' 100'

1"=100'

SITE PLAN

BRIDGE NO. 97 ON SR 1925 (WORSHAM MILL ROAD) OVER WOLF ISLAND CREEK
ROCKINGHAM COUNTY, NC

PROJECT NO.: 38573.1.1(B-4803) FEDERAL NO.: BRZ-1925(2)

HORIZONTAL SCALE: 1" = 100' VERTICAL SCALE: N/A

P. PETRUCCI — DRAWN BY | 01/31/2013 — DATE | DRAWING NO.: 2

ESP Associates, P.A.
Charlotte, NC 28241
3475 Lakemont Blvd.
Fort Mill, SC 29708
704-583-4949 (NC)
803-802-2440 (SC)

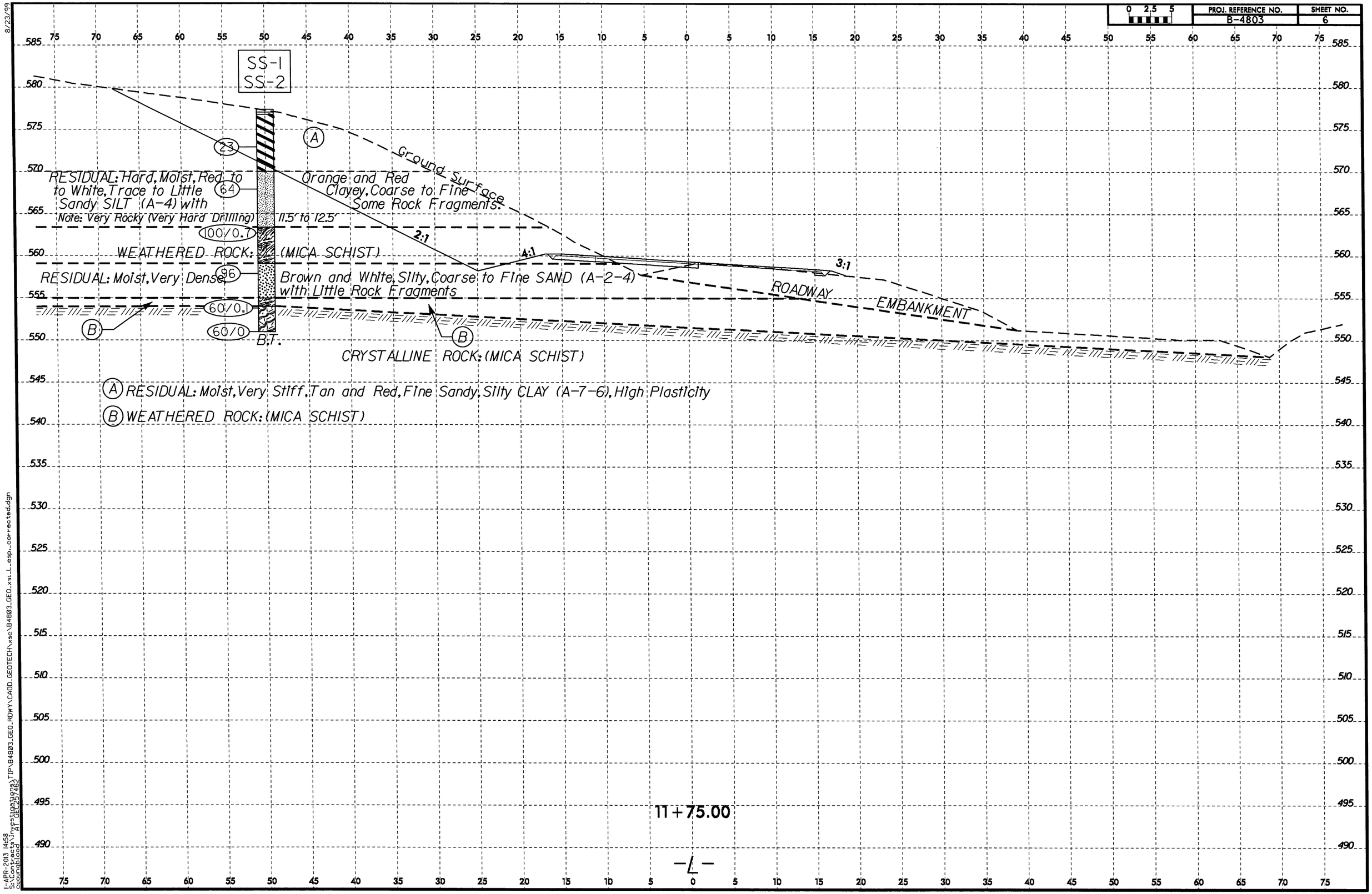

8/23/99
11-APR-2013 14:58
S:\Contracts\Inx#s\B4803\B4803_TIP\B4803_GEO_RDWY\CADD_GEOTECH\xsc\B4803_GEO_xsi_L_esp_corrected.dgn
ciuondaload A1 (ES-29/42)

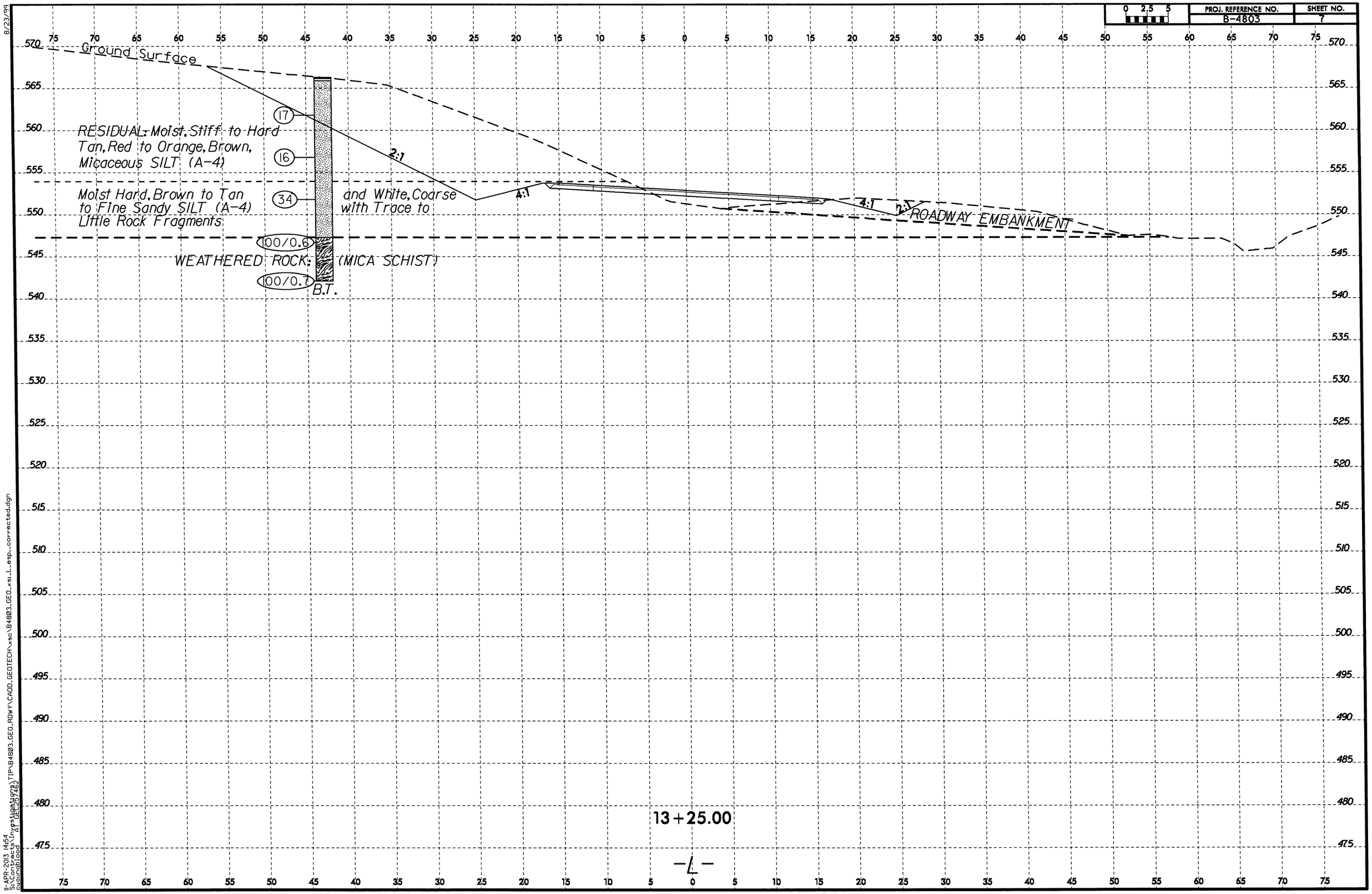

8/23/99

11-APR-2013 14:54
S:\Contracts\Inv#4198\1908\TIP\B4803\GEO_RDWY\CADD_GEOTECH\xsc\B4803_GEO_xsl_L_esp_corrected.dgn
eloundblood AT GEO257462

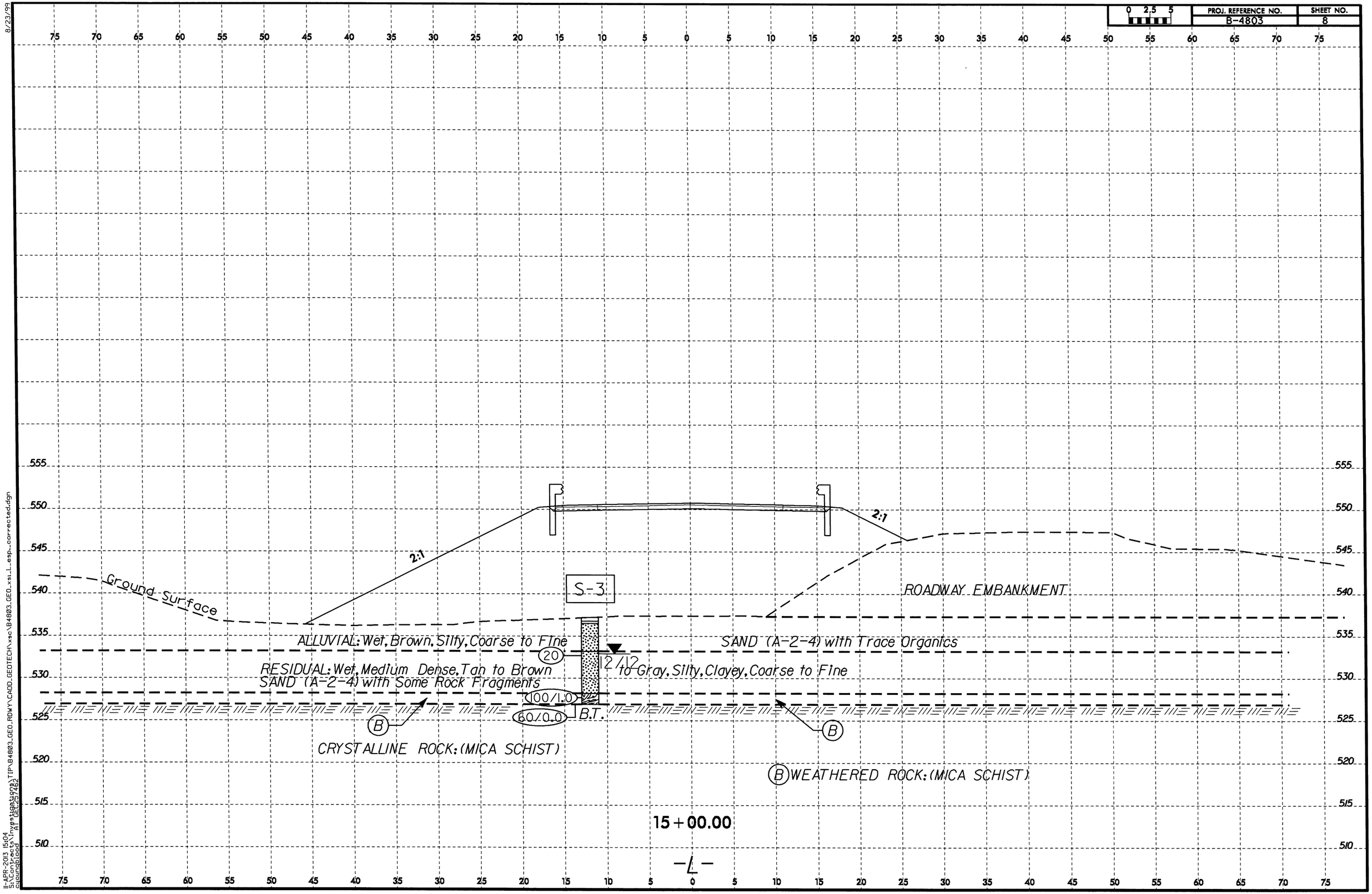
0 2.5 5
PROJ. REFERENCE NO.
B-4803
SHEET NO.
8
555
550
545
540
535
530
525
520
515
510
2:1
2:1
Ground Surface
S-3
ROADWAY EMBANKMENT
ALLUVIAL: Wet, Brown, Silty, Coarse to Fine
SAND (A-2-4) with Trace Organics
20
12/12
RESIDUAL: Wet, Medium Dense, Tan to Brown
SAND (A-2-4) with Some Rock Fragments
to Gray, Silty, Clayey, Coarse to Fine
100/1.0
60/0.0
B.T.
B
B
CRYSTALLINE ROCK: (MICA SCHIST)
B WEATHERED ROCK: (MICA SCHIST)
15+00.00
-L-
8/23/99
11-APR-2013 15:04
S:\Contracts\Invoices\B4803\TIP\B4803_GEO_RDWY\CADD_GEOTECH\xsc\B4803_GEO_xsi_L_esp_corrected.dgn
ejoundblood

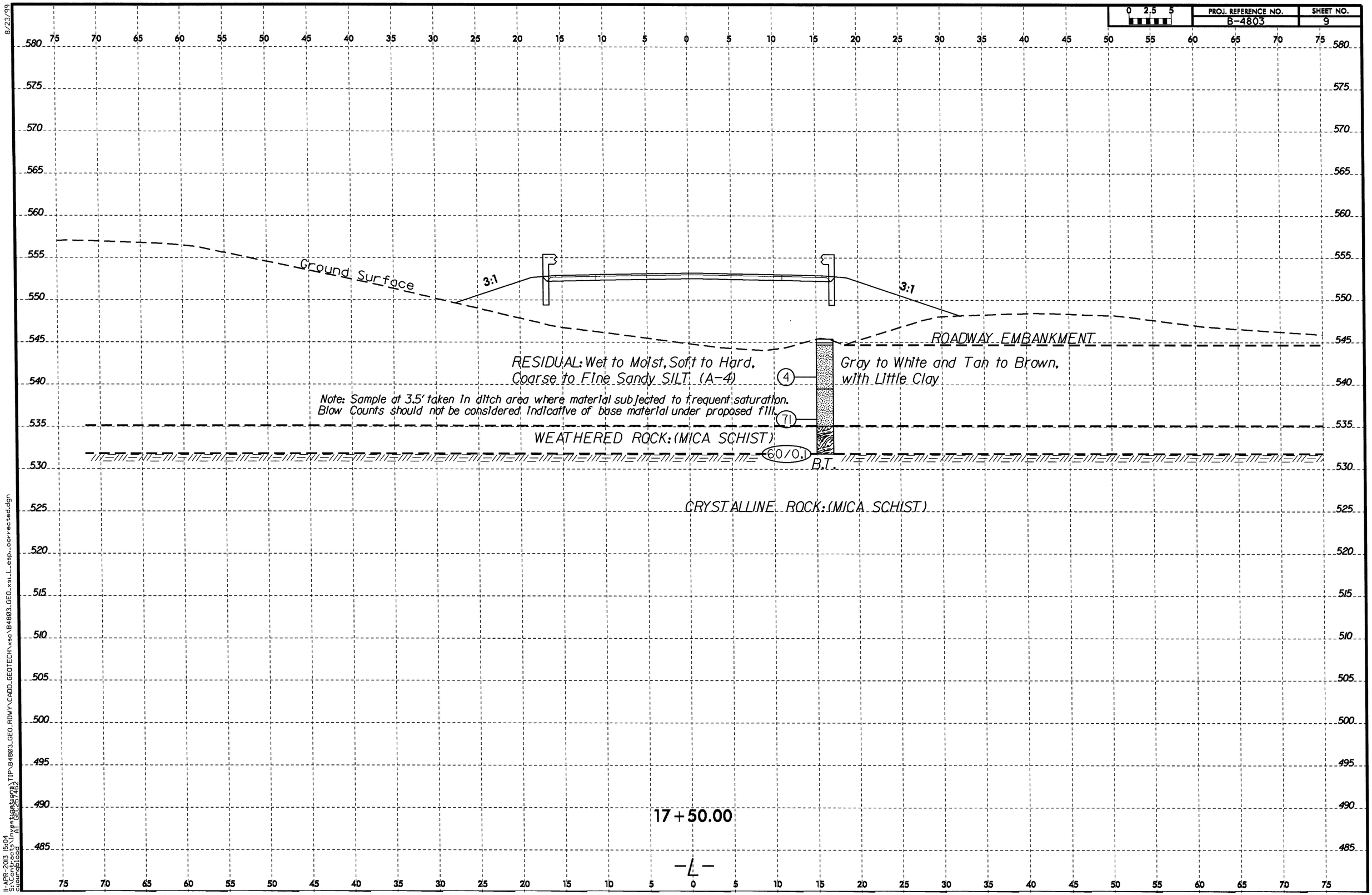

8/23/99

11-APR-2013 15:04
S:\Contracts\Projects\B4803\TIP\B4803_GEO_RDWY\CADD_GEOTECH\xsec\B4803_GEO_xsi_L_esp_corrected.dgn
aburnette

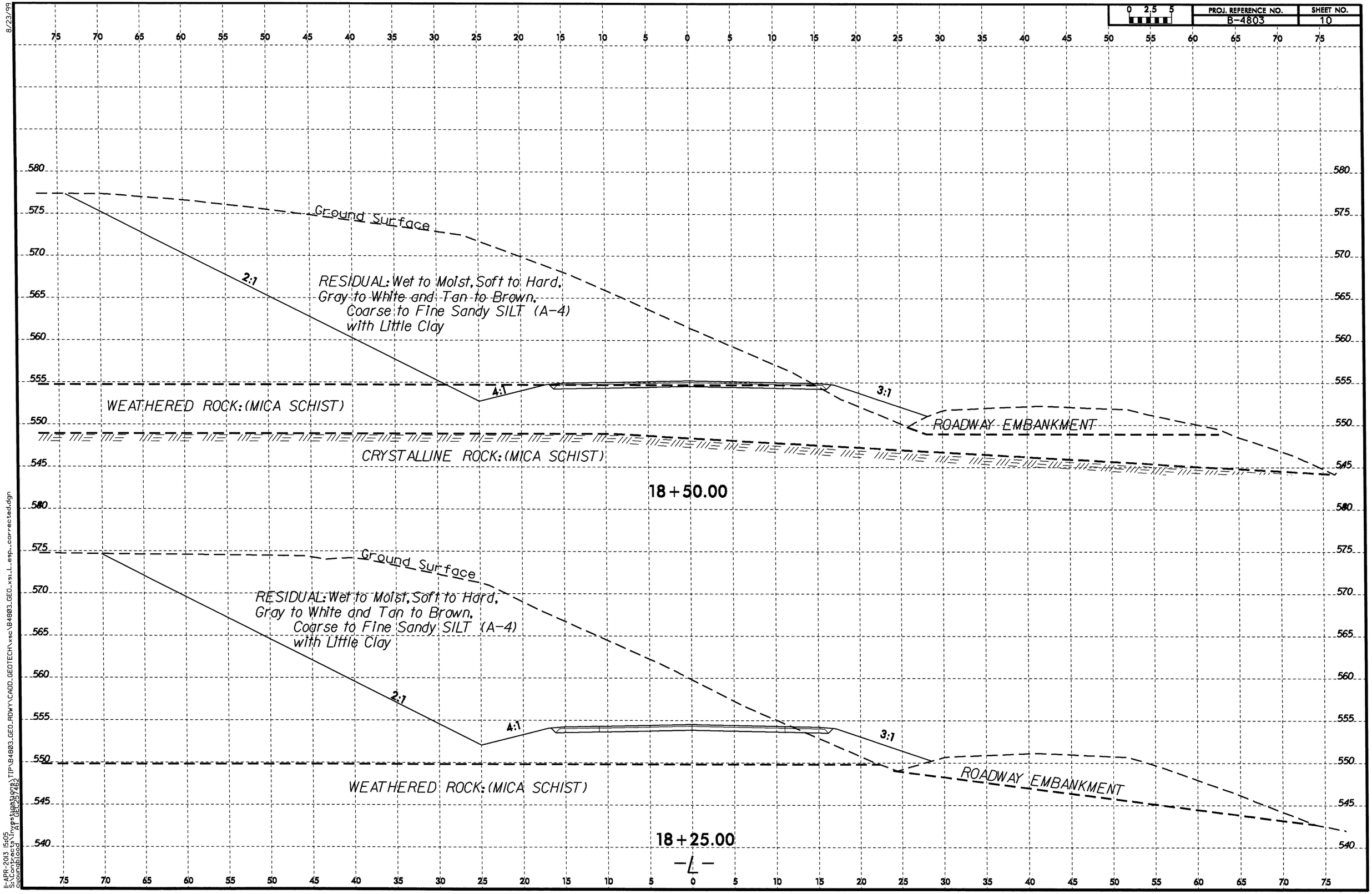

8/23/99
11-APR-2013 15:05
S:\Contracts\Investigations\TIP\B4803_GEO_RDWY\CADD_GEOTECH\xsc\B4803_GEO_xsl_L_esp_corrected.dgn
aaumblad AT GEOSYNTEC

8/23/99

0 2.5 5	PROJ. REFERENCE NO.	SHEET NO.
	B-4803	11

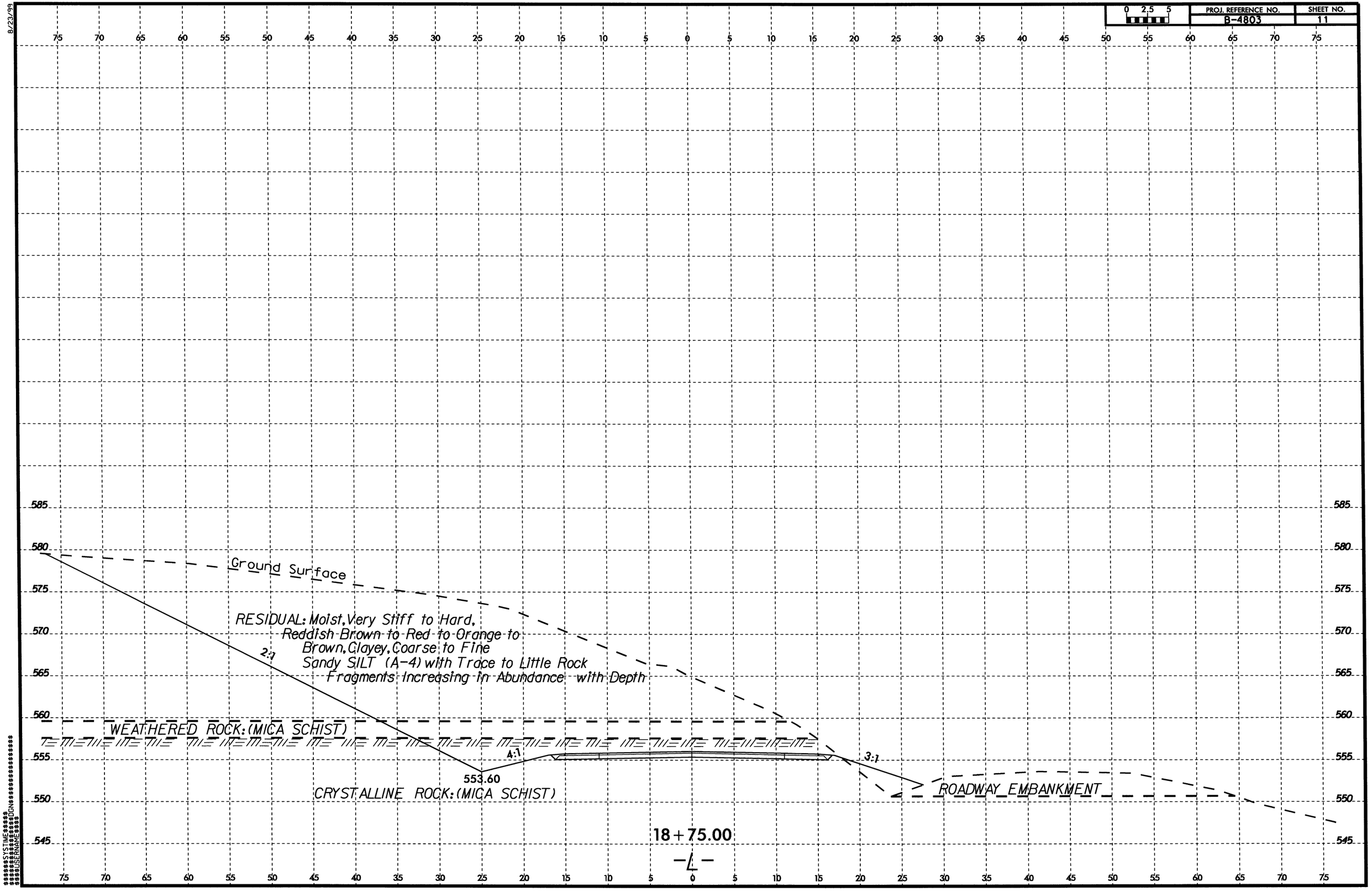

$$$$$$$SYSTIME$$$$$
$$$$$$$

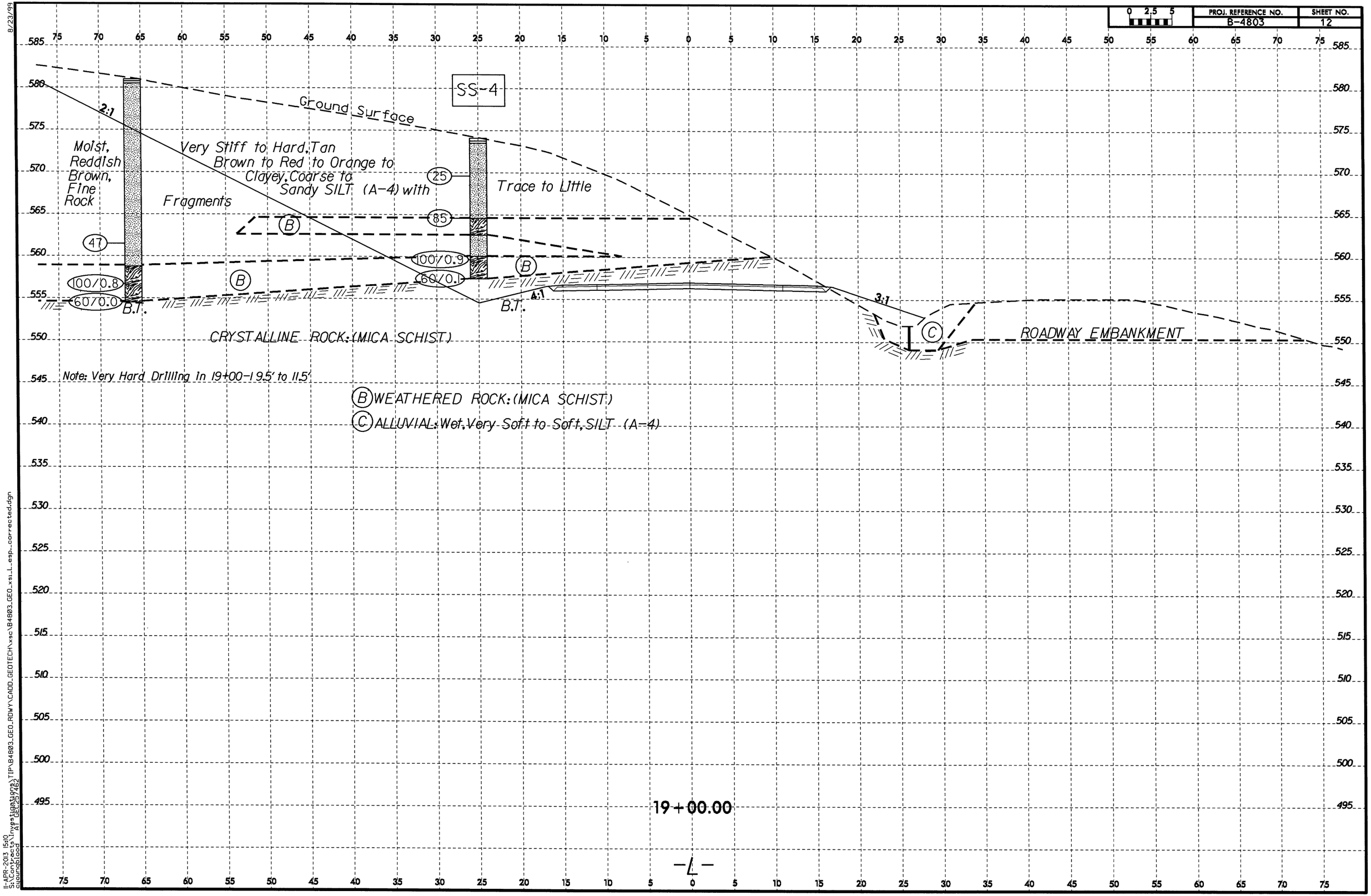

8/23/99
11-APR-2013 15:10
S:\Contracts\Investigations\TIP\B4803_GEO_RDWY\CADD_GEOTECH\xsc\B4803_GEO_xsi_L_esp_corrected.dgn
aloomsbloom

PROJ. REFERENCE NO.	SHEET NO.
B-4803	13

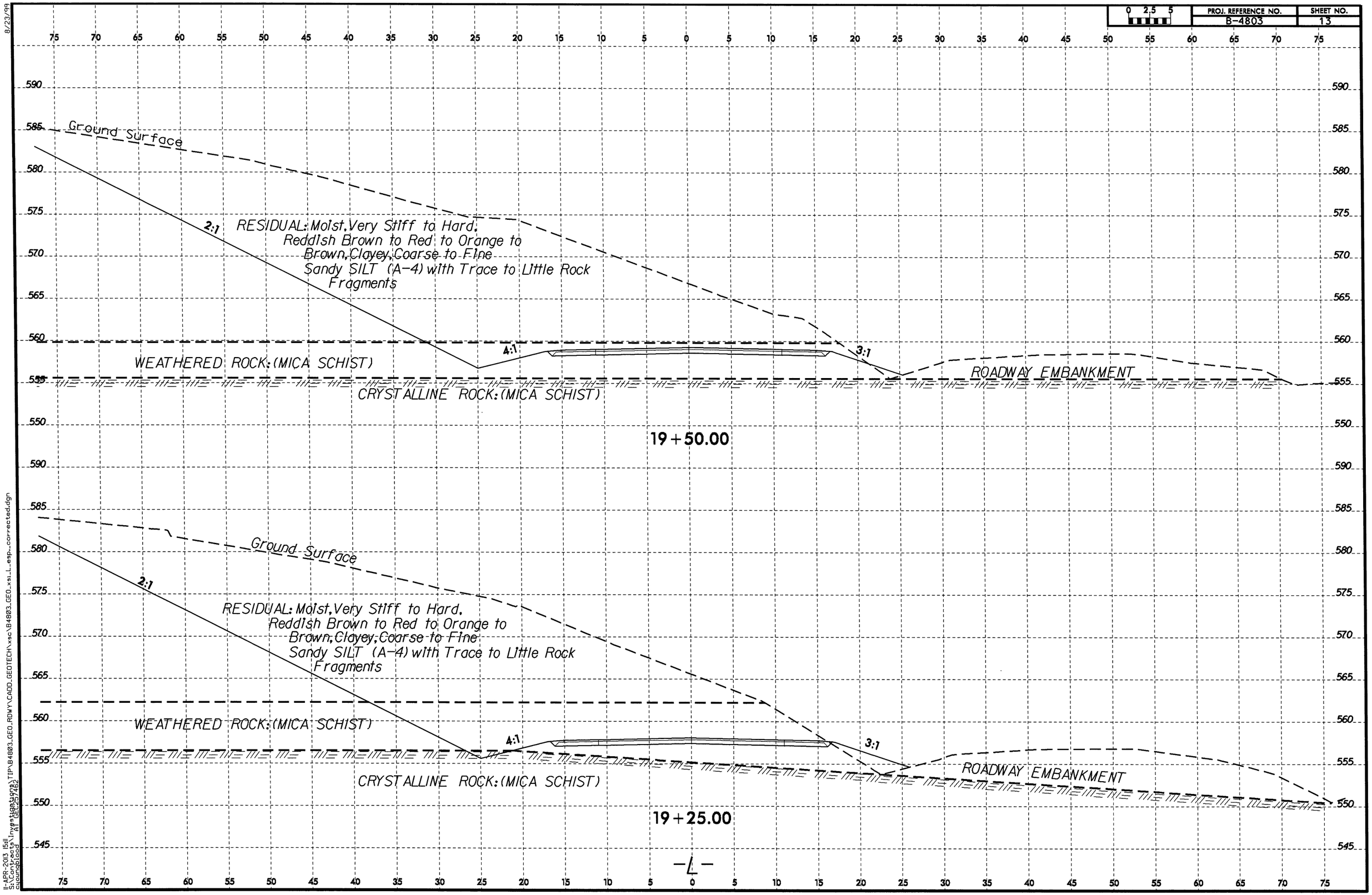

8/23/99

11-APR-2013 15:11
S:\Contracts\Inx#5198\9198 TIP\B4803_GEO_RDWY\CADD_GEOTECH\xsc\B4803_GEO_xsi_L_esp_corrected.dgn
ciaundsload AT DEL29762

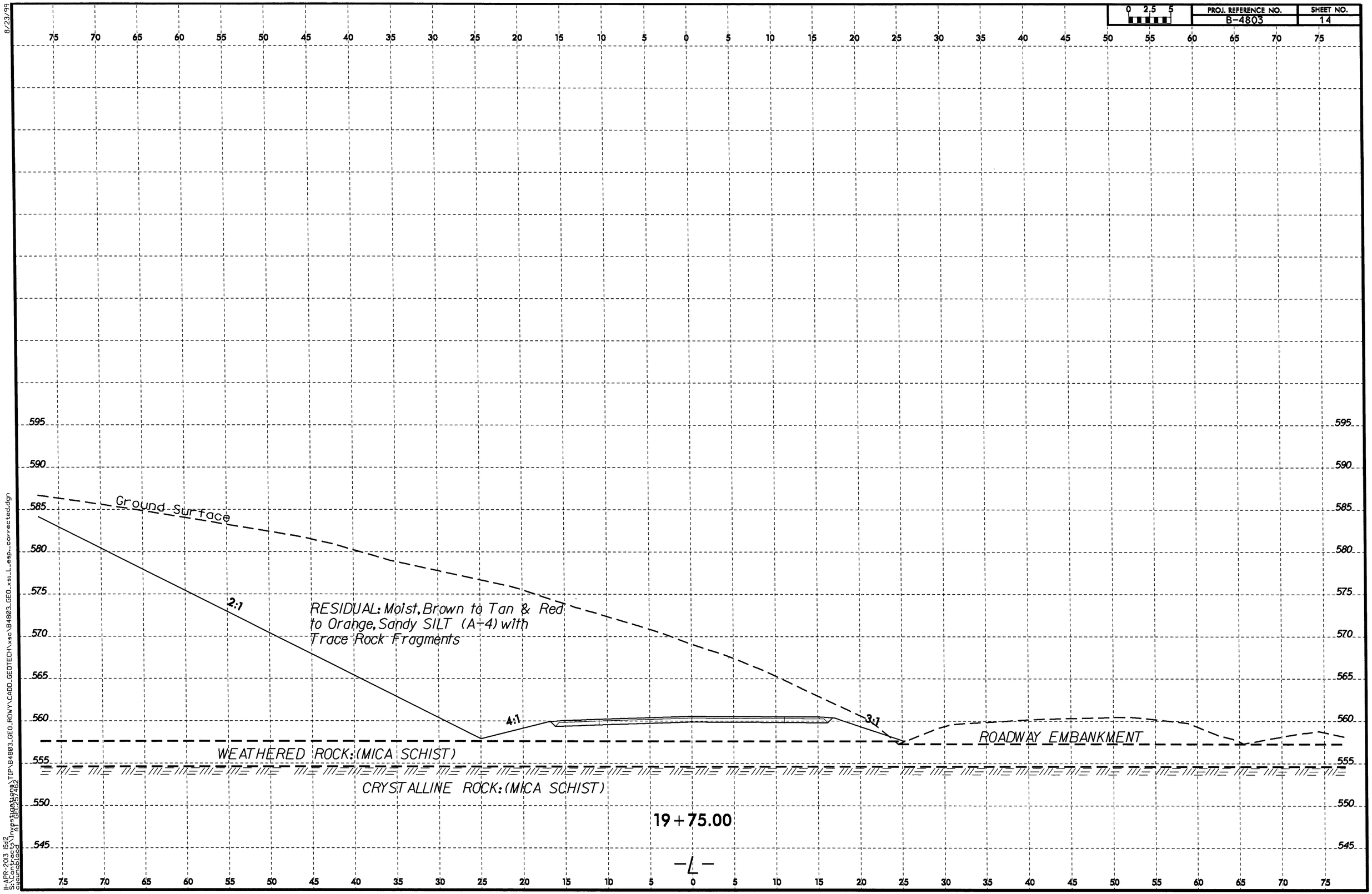

8/23/99

11-APR-2013 15:12
S:\Contracts\Inventory\B4803\TIP\B4803_GEO_RDWY\CADD_GEOTECH\xsc\B4803_GEO_xsl_L_esp_corrected.dgn
dlanier@dot
X1 GEL2D7162

PROJ. REFERENCE NO.	SHEET NO.
B-4803	17

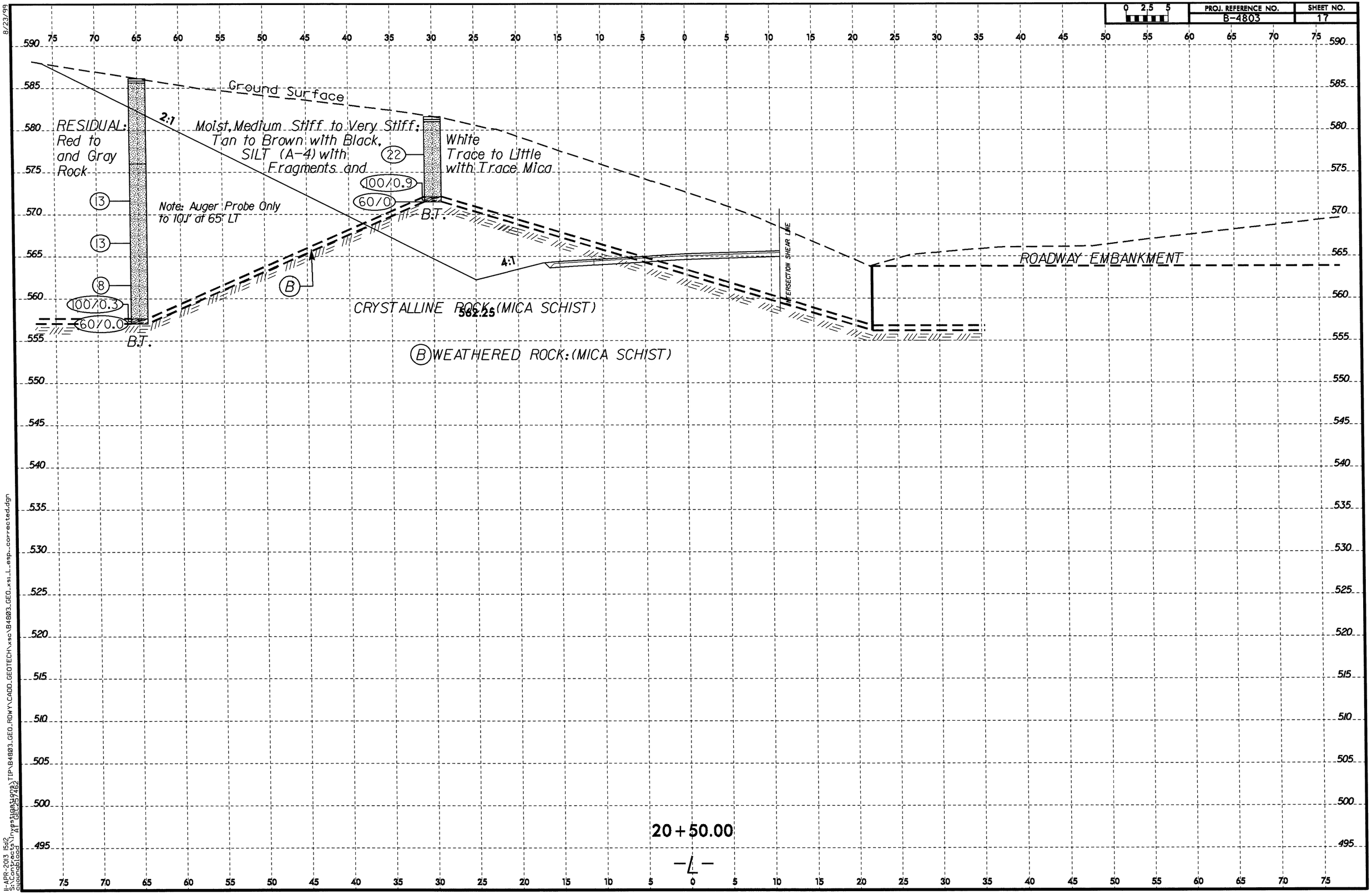

8/23/99

11-APR-2013 15:12
S:\Contracts\Projects\B4803\TIP\B4803_GEO_RDWY\CADD_GEOTECH\xsc\B4803_GEO_xsi_L_esp_corrected.dgn
dgnuser

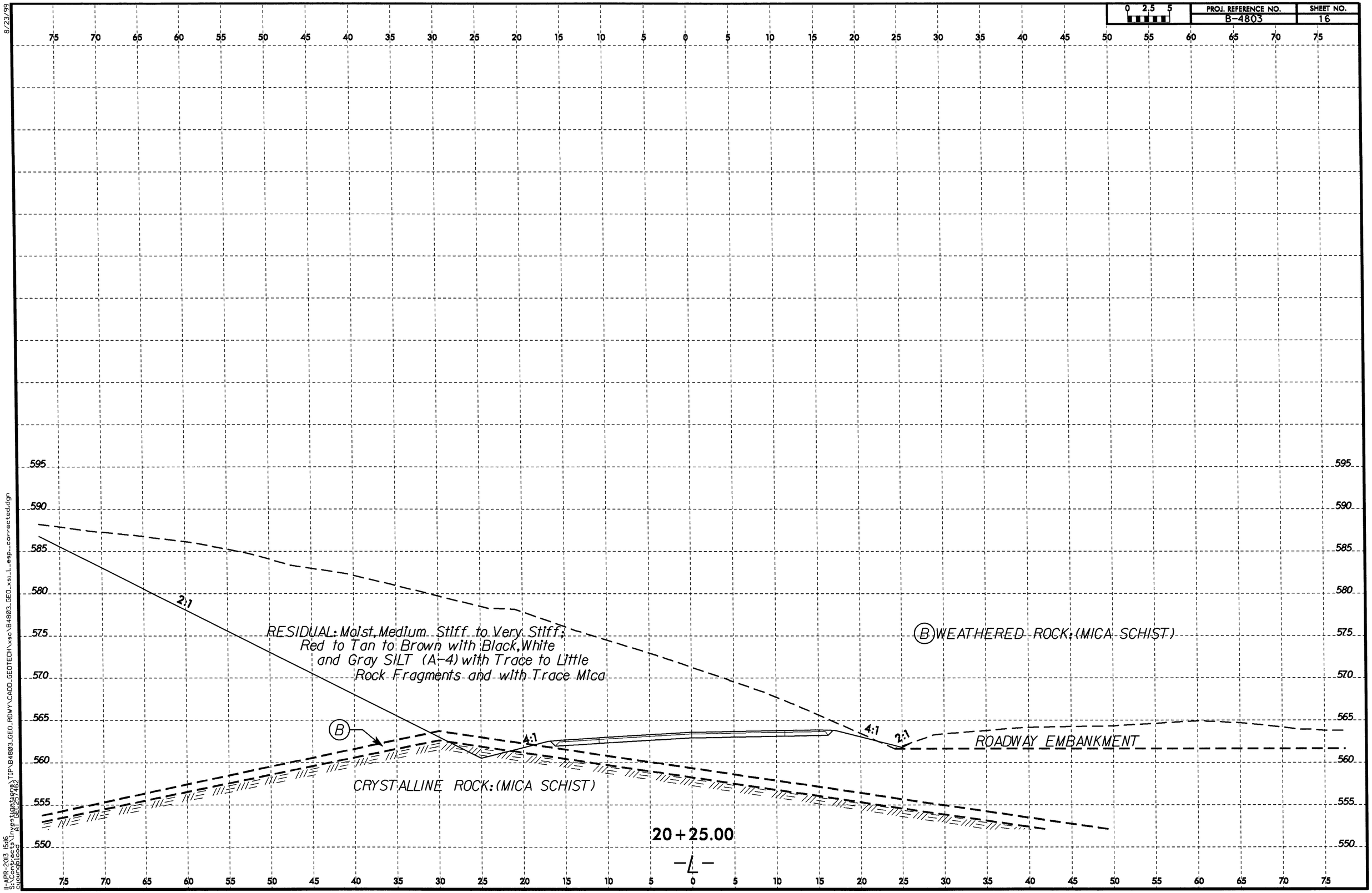

8/23/99

11-APR-2013 15:16
S:\Contracts\Inventory\TIP\B4803_GEO_RDWY\CADD_GEOTECH\xsc\B4803_GEO_xs1_1_esp_corrected.dgn
cleungblood

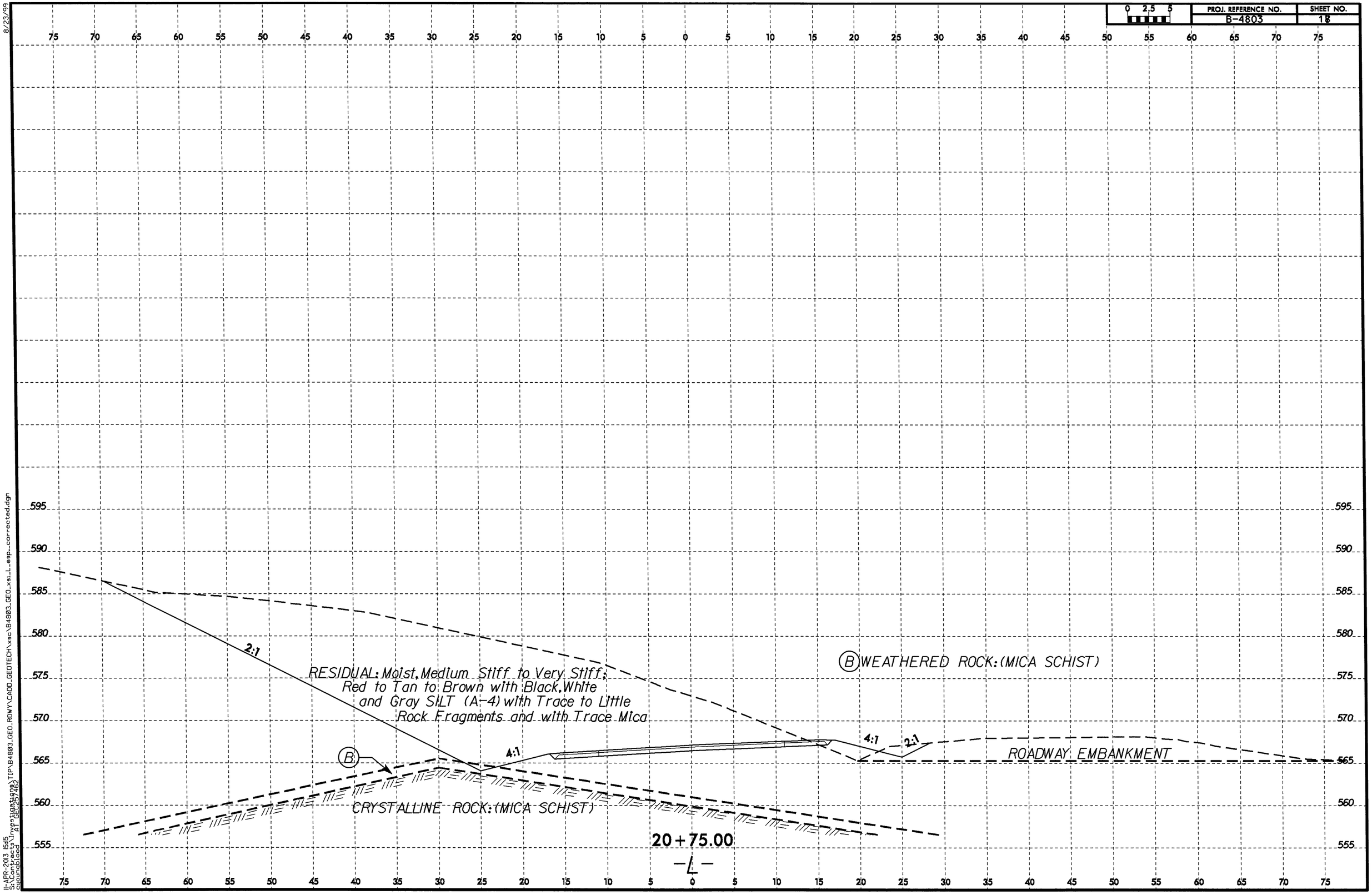

8/23/99

11-APR-2013 15:15
S:\Contracts\Inventory\TIP\B4803_GEO_RDWY\CADD_GEOTECH\xsec\B4803_GEO_xsi_L_esp_corrected.dgn
aaundblood AT GEC29.282

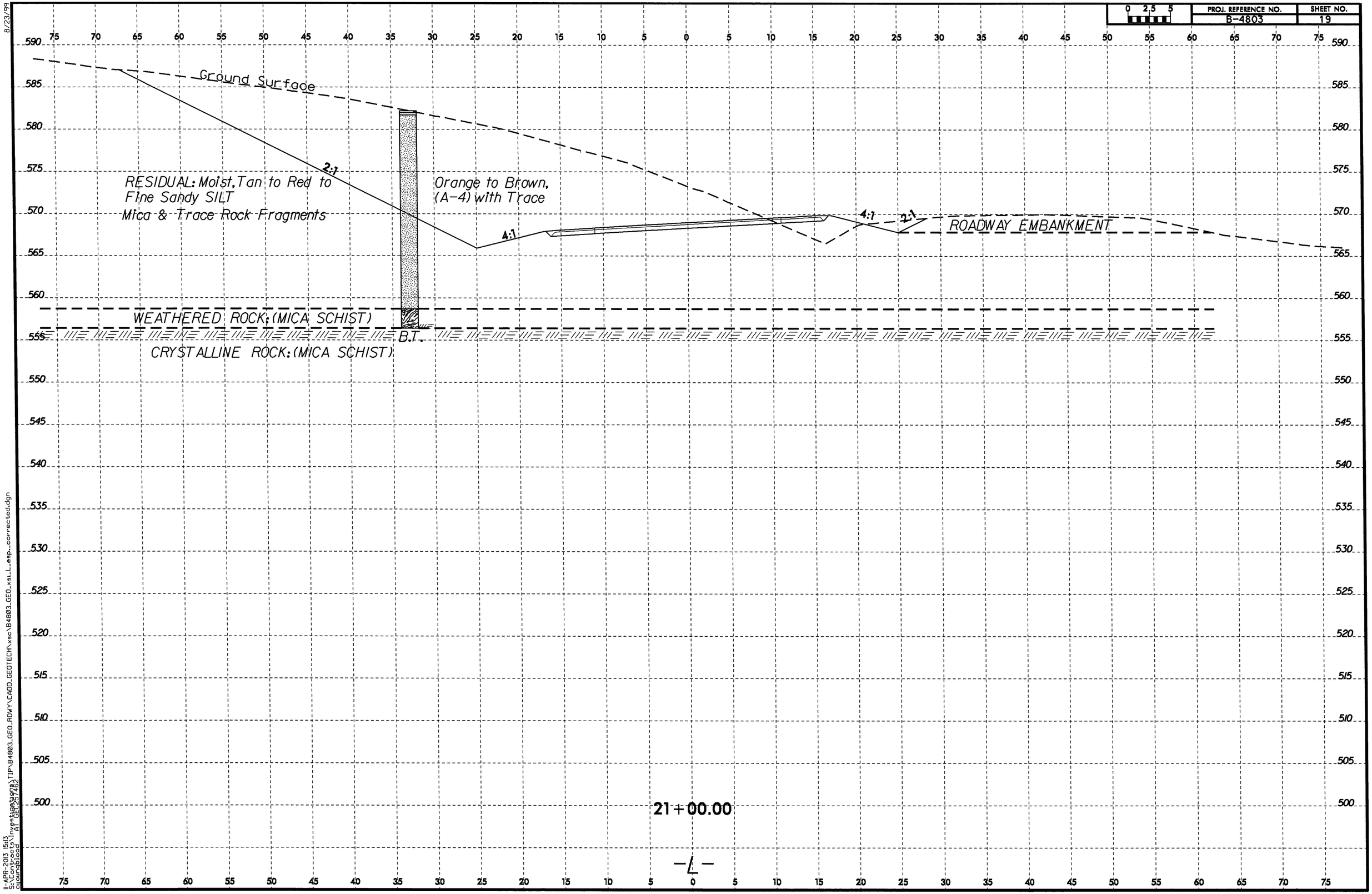

8/23/99
11-APR-2013 15:13
S:\Contracts\Projects\B4803\TIP\B4803_GEO_RDWY\CADD_GEOTECH\xsc\B4803_GEO_xsL_esp_corrected.dgn
dgnuser1 (BENTLEY)

PROJ. REFERENCE NO.	SHEET NO.
B-4803	20

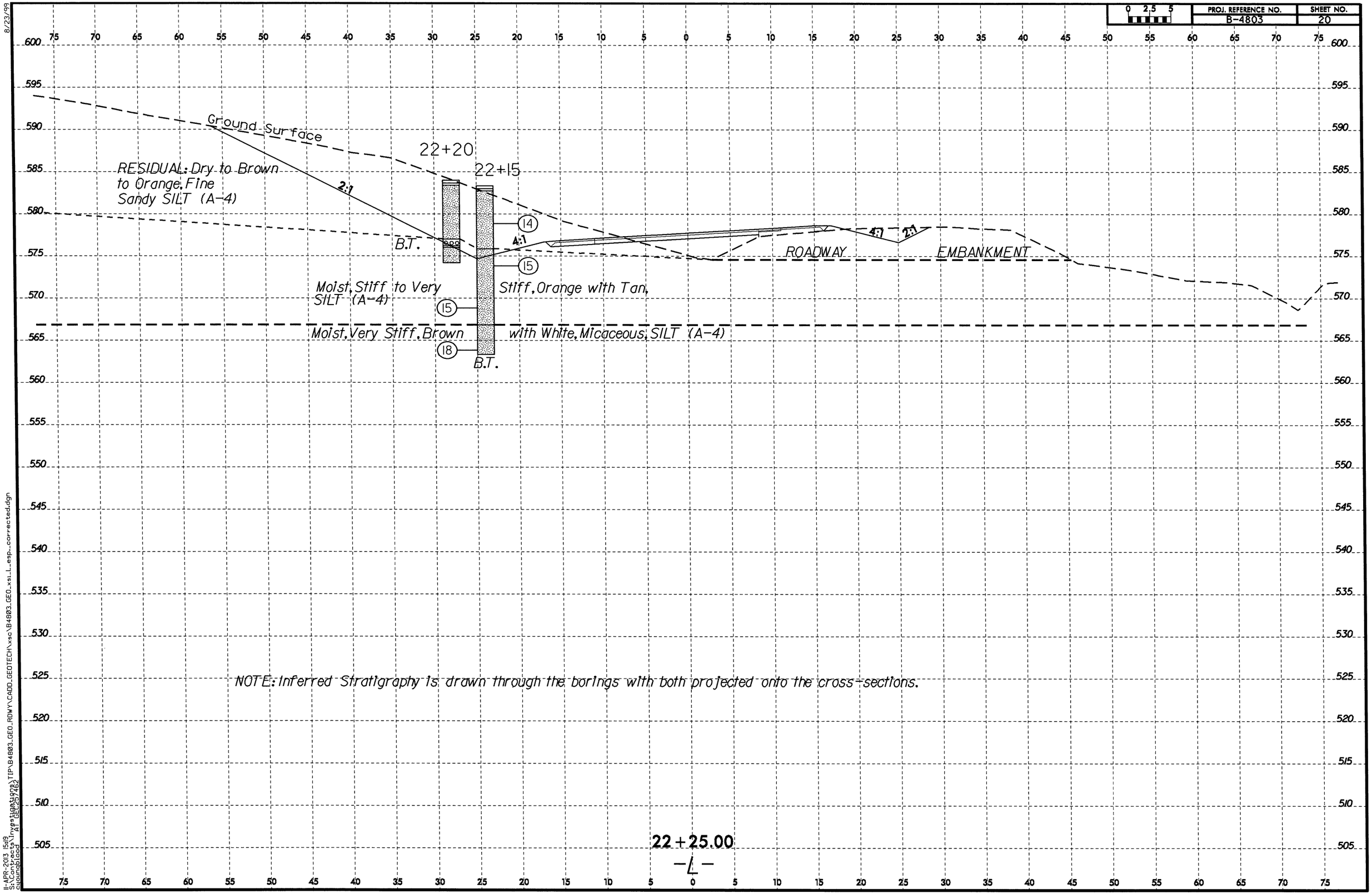

8/23/99

11-APR-2013 15:19
S:\Contracts\Inyes\tip\B4803\TIP\B4803_GEO_RDWY\CADD_GEOTECH\xsc\B4803_GEO_xsi_L_esp_corrected.dgn
eaoundblood AT GEO25/462

PROJ. REFERENCE NO.	SHEET NO.
B-4803	21

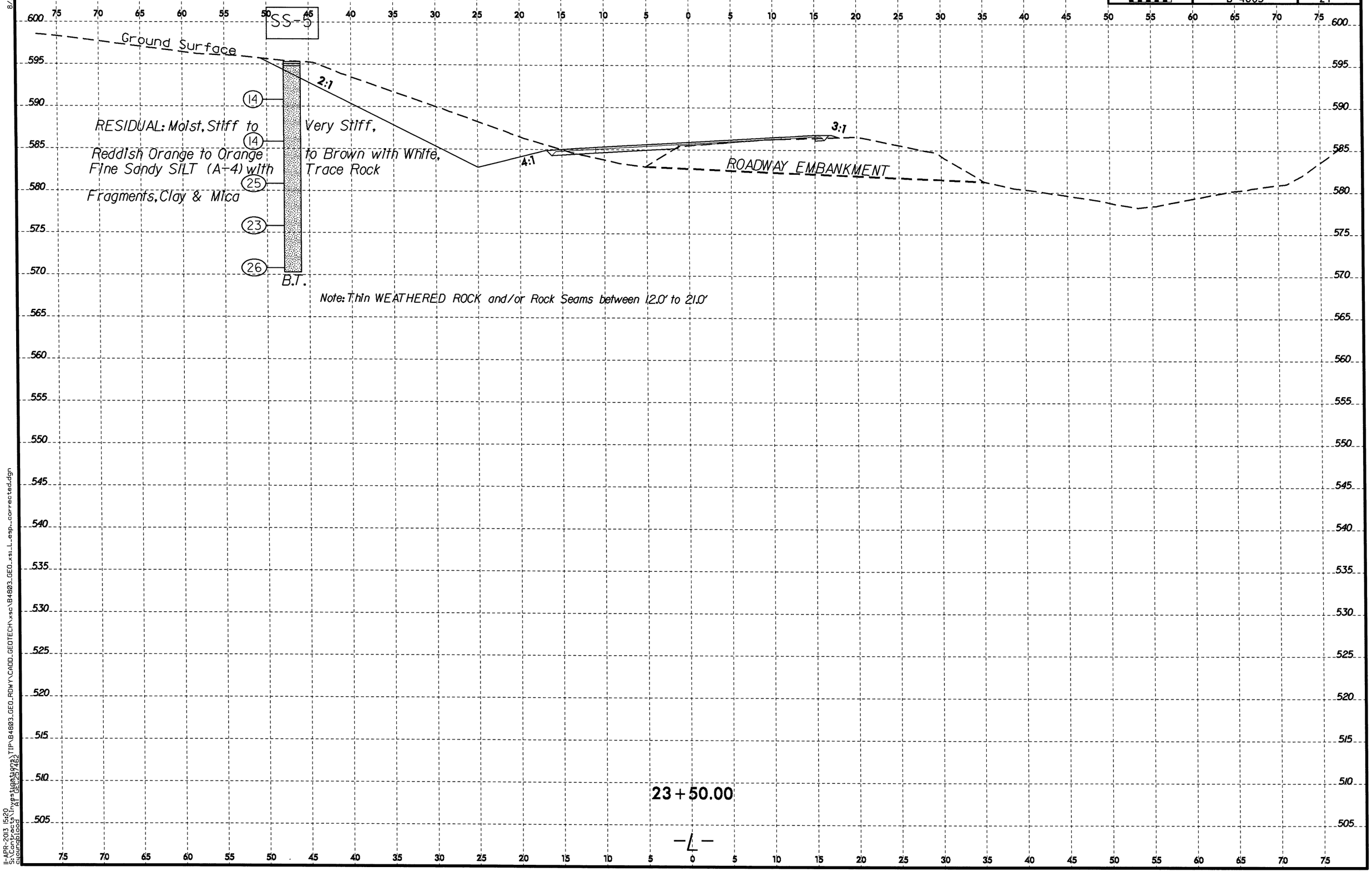

8/23/99
II-APR-2013 15:20
S:\Contracts\Inxes\Highways\TIP\B4803_GEO_RDWY\CADD_GEOTECH\xsc\B4803_GEO_xsl_L_esp_corrected.dgn
GLOMAGLEOD AT GE229.A82

8/23/99

0 2.5 5	PROJ. REFERENCE NO.	SHEET NO.
	B-4803	22

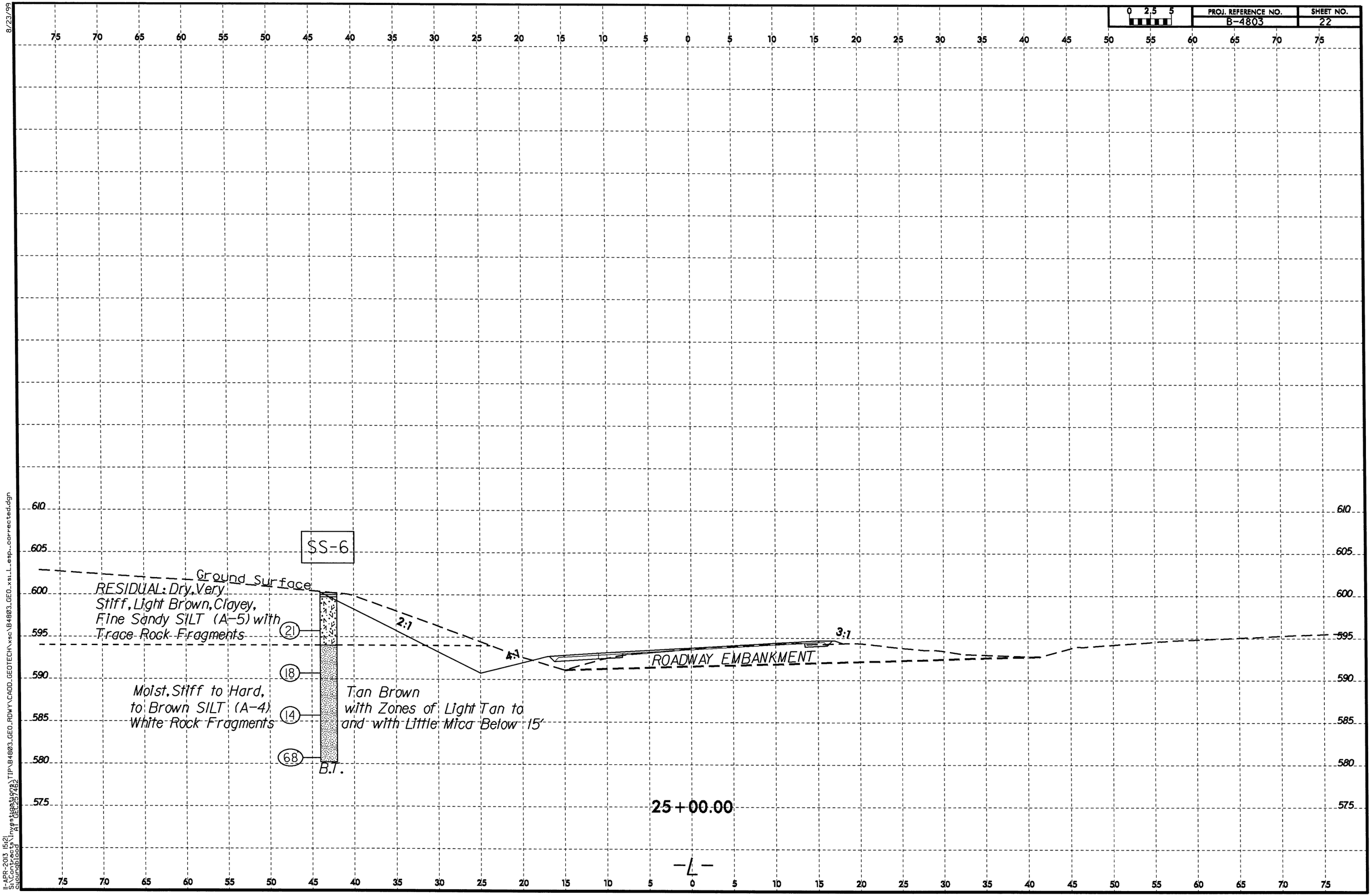

11-APR-2013 (5:2)
S:\Contracts\Projects\B4803\TIP\B4803_GEO_RDWY\CADD_GEOTECH\xsec\B4803_GEO_xsL_esp_corrected.dgn
Guenaplood

SOILS LABORATORY TESTS RESULTS

WBS NO.: 38573.1.1

TIP NO.: B-4803

COUNTY: Rockingham

SITE DESCRIPTION: Bridge No. 97 on SR 1925 (Worsham Mill Road) over Wolf Island Creek

SAMPLE NO.	STATION	OFFSET	DEPTH INTERVAL	AASHTO CLASS	N	L.L	P.I.	% BY WEIGHT				% PASSING SIEVES			% MOISTURE	% ORGANIC
								CSE. SAND	F. SAND	SILT	CLAY	10	40	200		
SS-1	11+75	50' LT	3.5'-5.0'	A-7-6 (20)	23	54	26	7	26	17	50	97	93	72	18.1	-
SS-2	11+75	50' LT	8.5'-10.0'	A-4 (0)	64	38	7	22	35	22	21	78	67	41	-	-
S-3	15+00	12' LT	6.3'-9.0'	A-2-4 (0)	N/A	26	6	22	42	16	20	73	63	33	-	-
SS-4	19+00-l	25' LT	3.5'-5.0'	A-4 (2)	25	36	7	12	38	30	20	85	79	53	10.6	-
SS-5	23+50	47' LT	13.5'-15.0'	A-4 (2)	25	42	3	5	56	29	10	98	95	58	13.0	-
SS-6	25+00	43' LT	3.5'-5.0'	A-5 (3)	21	49	8	6	41	21	32	97	94	51	-	-

Laboratory Technician Name: Tony Summers

Laboratory Technician Signature: Tony Summers

Laboratory Technician NCDOT Certification Number: 121-01-1108