09/08/99

TIP PROJECT: B-4741

T.I.P. NO.	SHEET NO.
B-4741	UO-1

STATE OF NORTH CAROLINA
DIVISION OF HIGHWAYS

UTILITIES BY OTHERS PLANS
DAVIDSON COUNTY

LOCATION: BRIDGE NO. 38 OVER MUDDY CREEK ON SR 1493 (FRYE BRIDGE ROAD)

TYPE OF WORK: UTILITY RELOCATIONS

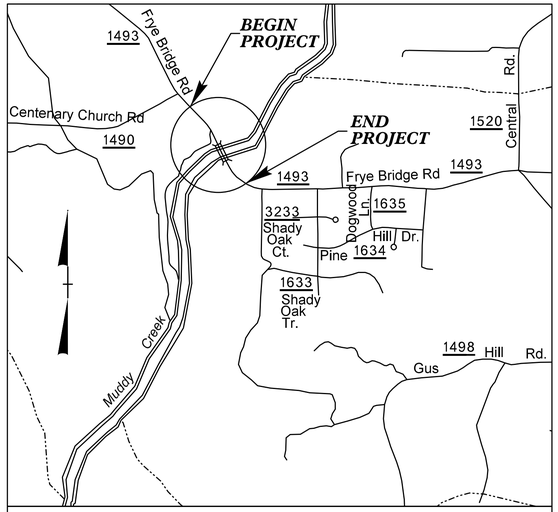

VICINITY MAP

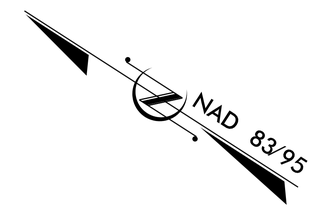

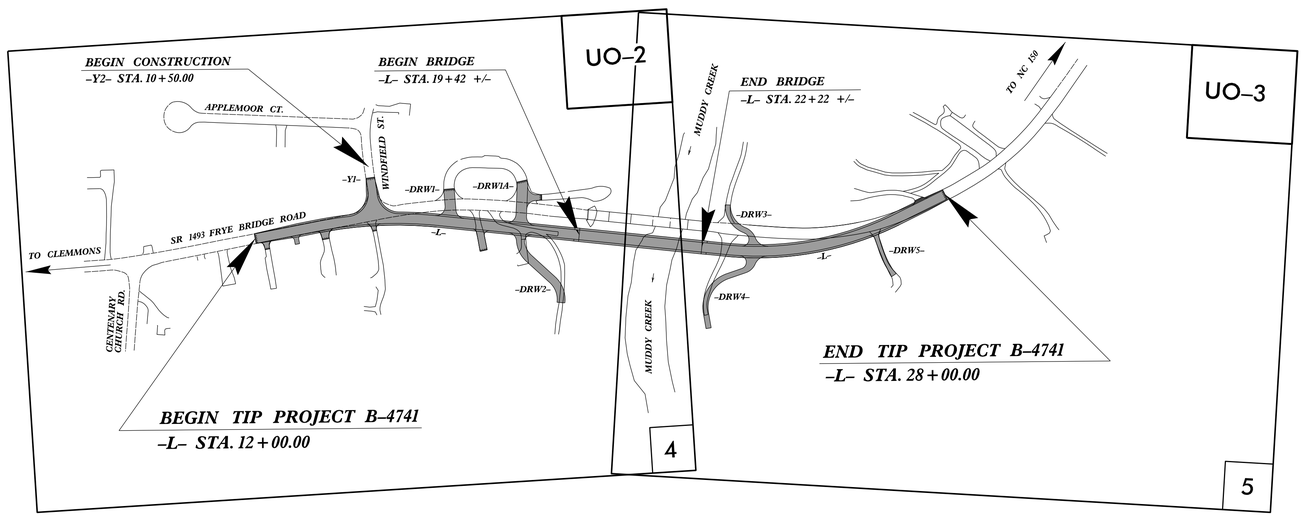

UCC
Utility Coordination Consultants
P.O.Box 450
Mineral Springs, NC 28108
704-844-9093

GRAPHIC SCALES

50 25 0 50 100
PLANS

50 25 0 50 100
PROFILE (HORIZONTAL)

10 5 0 10 20
PROFILE (VERTICAL)

INDEX OF SHEETS

SHEET NO.	DESCRIPTION
UO-1	TITLE SHEET
UO-2 THRU UO-3	UTILITY BY OTHERS PLAN SHEETS

UTILITY OWNERS ON PROJECT

(A) ENERGY UNITED.....POWER
(B) TIME WARNER CABLE.....CABLE TV
(C) DAVIDSON WATER INC.....WATER
(D) CITY OF WINSTON-SALEM.....SEWER

PREPARED IN THE OFFICE OF:
DIVISION OF HIGHWAYS
UTILITIES UNIT
UTILITIES ENGINEERING
1555 MAIL SERVICES CENTER
RALEIGH NC 27699-1555
PHONE (919) 707-6690
FAX (919) 250-4151

Roger Worthington, P.E. — UTILITIES SECTION ENGINEER
Steve McKee, P.E. — UTILITIES SQUAD LEADER PROJECT ENGINEER
Don Proper — UTILITIES PROJECT DESIGN ENGINEER

$$$