

| STATE | STATE PROJECT REFERENCE NO. | SUBST NO. | TOTAL SHEETS |
|-------|-----------------------------|-----------|--------------|
| N.C. | R-4903 | 1 | 6 |

STATE OF NORTH CAROLINA
DEPARTMENT OF TRANSPORTATION
DIVISION OF HIGHWAYS
GEOTECHNICAL ENGINEERING UNIT

STRUCTURE
SUBSURFACE INVESTIGATION

PROJ. REFERENCE NO. 40226.1.1 (R-4903) F.A. PROJ. NHF-87(15)
COUNTY BLADEN
PROJECT DESCRIPTION NC 87 AND US 701 INTERSECTION
CONSTRUCT INTERCHANGE
PROJECT DESCRIPTION BRIDGE NO. 3 ON -L- (US 701) OVER
BROWN'S CREEK AT -L- STA. 67+16.50

CONTENTS

| <u>SHEET</u> | <u>DESCRIPTION</u> |
|--------------|--------------------|
| 1 | TITLE SHEET |
| 2 | LEGEND |
| 3 | SITE PLAN |
| 4 | PROFILE |
| 5-6 | BORE LOGS |

CAUTION NOTICE


THE SUBSURFACE INFORMATION AND THE SUBSURFACE INVESTIGATION ON WHICH IT IS BASED WERE MADE FOR THE PURPOSE OF STUDY, PLANNING, AND DESIGN, AND NOT FOR CONSTRUCTION OR PAY PURPOSES. THE VARIOUS FIELD BORING LOGS, ROCK CORES, AND SOIL TEST DATA AVAILABLE MAY BE REVIEWED OR INSPECTED IN RALEIGH BY CONTACTING THE N. C. DEPARTMENT OF TRANSPORTATION, GEOTECHNICAL ENGINEERING UNIT AT (919) 707-6850. NEITHER THE SUBSURFACE PLANS AND REPORTS, NOR THE FIELD BORING LOGS, ROCK CORES, OR SOIL TEST DATA ARE PART OF THE CONTRACT.

GENERAL SOIL AND ROCK STRATA DESCRIPTIONS AND INDICATED BOUNDARIES ARE BASED ON A GEOTECHNICAL INTERPRETATION OF ALL AVAILABLE SUBSURFACE DATA AND MAY NOT NECESSARILY REFLECT THE ACTUAL SUBSURFACE CONDITIONS BETWEEN BORINGS OR BETWEEN SAMPLED STRATA WITHIN THE BOREHOLE, THE LABORATORY SAMPLE DATA AND THE IN SITU UN-PLACED TEST DATA CAN BE RELIED ON ONLY TO THE DEGREE OF RELIABILITY INHERENT IN THE STANDARD TEST METHOD. THE OBSERVED WATER LEVELS OR SOIL MOISTURE CONDITIONS INDICATED IN THE SUBSURFACE INVESTIGATIONS ARE AS RECORDED AT THE TIME OF THE INVESTIGATION. THESE WATER LEVELS OR SOIL MOISTURE CONDITIONS MAY VARY CONSIDERABLY WITH TIME ACCORDING TO CLIMATIC CONDITIONS INCLUDING TEMPERATURES, PRECIPITATION, AND WIND, AS WELL AS OTHER NON-CLIMATIC FACTORS.

THE BIDDER OR CONTRACTOR IS CAUTIONED THAT DETAILS SHOWN ON THE SUBSURFACE PLANS ARE PRELIMINARY ONLY AND IN MANY CASES THE FINAL DESIGN DETAILS ARE DIFFERENT. FOR BIDDING AND CONSTRUCTION PURPOSES, REFER TO THE CONSTRUCTION PLANS AND DOCUMENTS FOR FINAL DESIGN INFORMATION ON THIS PROJECT. THE DEPARTMENT DOES NOT WARRANT OR GUARANTEE THE SUFFICIENCY OR ACCURACY OF THE INVESTIGATION MADE, NOR THE INTERPRETATIONS MADE, OR OPINION OF THE DEPARTMENT AS TO THE TYPE OF MATERIALS AND CONDITIONS TO BE ENCOUNTERED. THE BIDDER OR CONTRACTOR IS CAUTIONED TO MAKE SUCH INDEPENDENT SUBSURFACE INVESTIGATIONS AS HE DEEMS NECESSARY TO SATISFY HIMSELF AS TO CONDITIONS TO BE ENCOUNTERED ON THIS PROJECT. THE CONTRACTOR SHALL HAVE NO CLAIM FOR ADDITIONAL COMPENSATION OR FOR AN EXTENSION OF TIME FOR ANY REASON RESULTING FROM THE ACTUAL CONDITIONS ENCOUNTERED AT THE SITE DIFFERING FROM THOSE INDICATED IN THE SUBSURFACE INFORMATION.

PERSONNEL
CATLIN

INVESTIGATED BY J.L. STONE
CHECKED BY D.N. ARGENBRIGHT
SUBMITTED BY D.N. ARGENBRIGHT
DATE OCTOBER 2012



PROJECT: 40226.1.1 ID: R-4903

DRAWN BY: C.P. TURNER

NOTE - THE INFORMATION CONTAINED HEREIN IS NOT IMPLIED OR GUARANTEED BY THE N. C. DEPARTMENT OF TRANSPORTATION AS BEING ACCURATE NOR IT IS CONSIDERED TO BE PART OF THE PLANS, SPECIFICATIONS, OR CONTRACT FOR THE PROJECT.

NOTE - BY HAVING REQUESTED THIS INFORMATION THE CONTRACTOR SPECIFICALLY WAIVES ANY CLAIMS FOR INCREASED COMPENSATION OR EXTENSION OF TIME BASED ON DIFFERENCES BETWEEN THE CONDITIONS INDICATED HEREIN AND THE ACTUAL CONDITIONS AT THE PROJECT SITE.

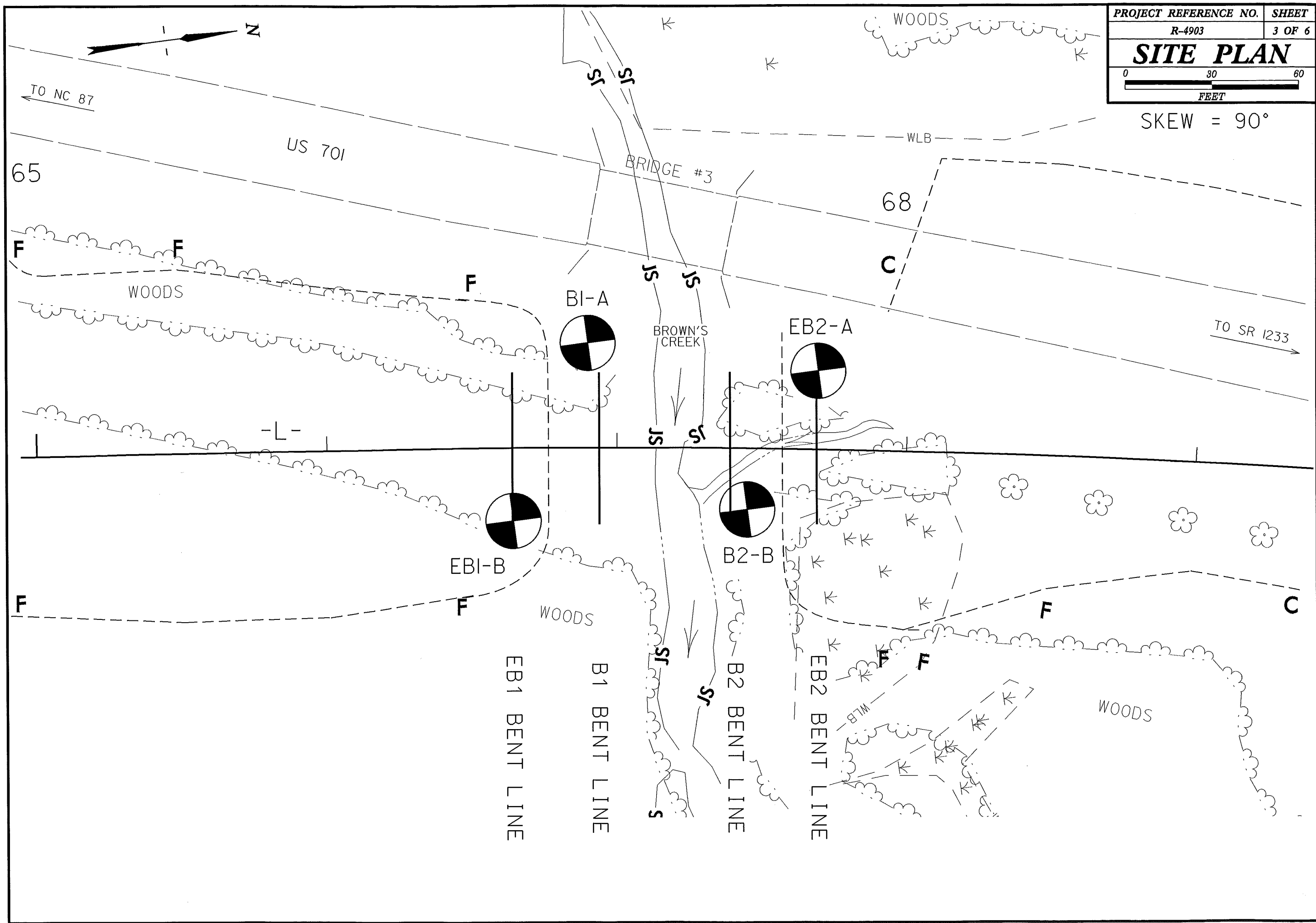
NORTH CAROLINA DEPARTMENT OF TRANSPORTATION
DIVISION OF HIGHWAYS
GEOTECHNICAL ENGINEERING UNIT

SUBSURFACE INVESTIGATION

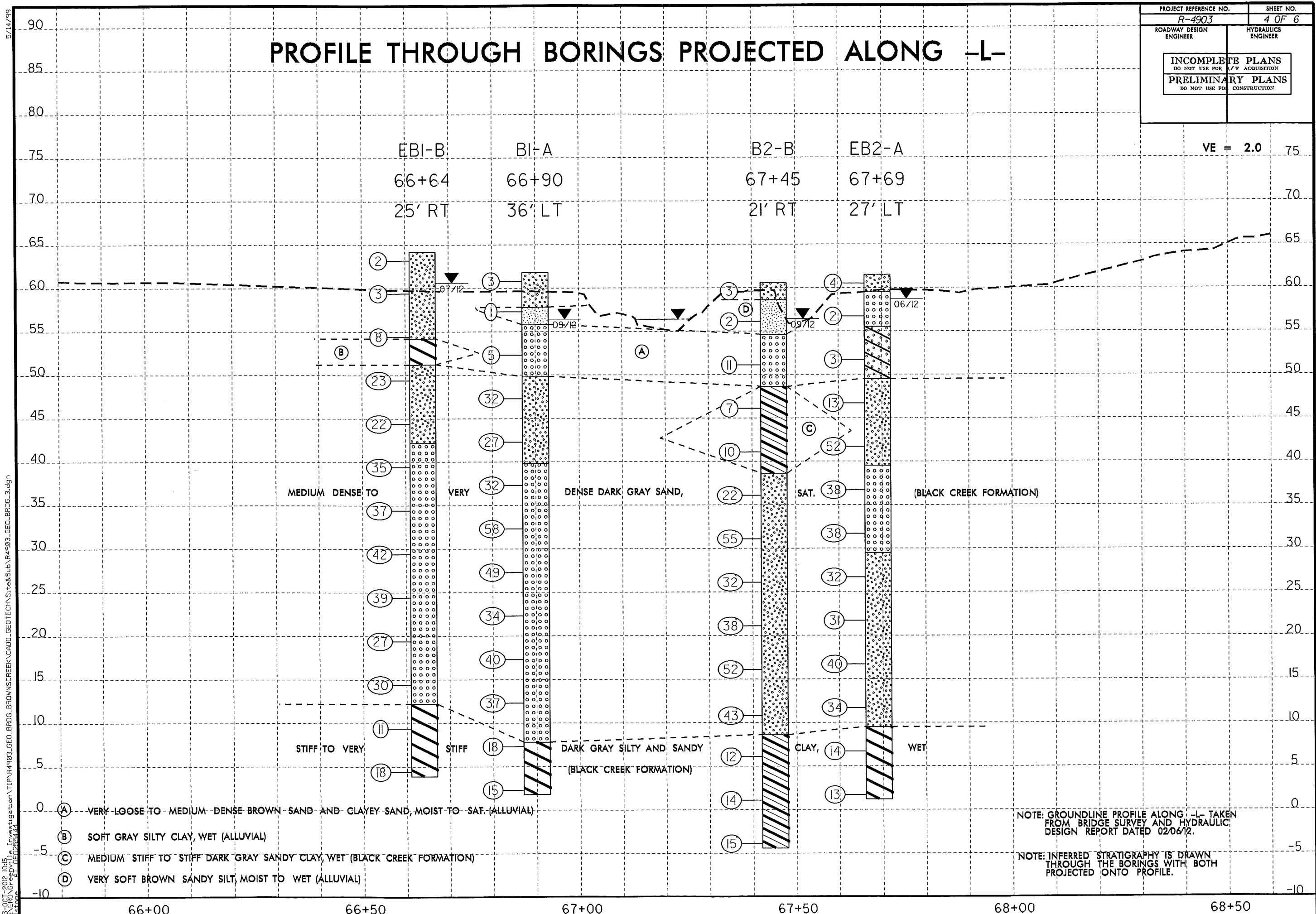
SOIL AND ROCK LEGEND, TERMS, SYMBOLS, AND ABBREVIATIONS

| SOIL DESCRIPTION | GRADATION | ROCK DESCRIPTION | TERMS AND DEFINITIONS | | | | | | | | | | | | | | | | | | | | | | | | | | | | | | | | | | | | | | | | | | | | | | | | | | | | | | | | | | | | | | | | | | | | | | | | | | | | | | | | | | | | | | | | | | | | | | | | | | | | | | | | | | | | | | | | | | | | | | | | | | | | | | | | | | | | | | | | | | | | | | | | | | | | | | | | | | | | | | | | | | | | | | | | | | | | | | | | | | | | | | | | | | | | | | | | | | | | | | | | | | | | | | | | | | | | | | | | | | | | | | | | | | | | | | | | | | | | | | | | | | | | | | | | | | | | | | | | | | | | | | | | | | | | | | | | | | | | | | | | | | | | | | | | | | | | | | | | | | | |
|--|--|---|---|--------------------|------------|------------|-------------------|--------------|--|------------------|---|-----------|----------------|----------------------|---------------------|-------------------|-----------|---------------------|----------|----------------|--------------|---------------|-----------------|--------------------|------------------|-------------------|-------------------|------------------|--------------|---|-------|-------|-------|-------|--------------|-------|-------|-------|-------|-------|-------|-----|-----|-----|-----|----------|----------|----------|-------|-------|-------|-------|-------|--------|-----------|-----------|-----------|-----------|-----------|-----------|-----------|-----------|-----------|-----------|-----------|-----------|-----------|-----------|-----------|-----------|-----------|-----------|-----------|----|----|----|----|----|----|----|----|----|----|----|----|----|----|----|----|----|----|--------------|---|----|----|----|----|----|----|----|----|----|----|----|----|----|----|----|----|----|---------------|---|---|---|---|---|---|---|---|---|---|---|---|----|----|----|----|----|----|-------------|---|---|---|---|---|---|---|---|---|---|---|---|---|----|----|----|----|----|--------------------------------|--------------------------------|-----------|---------------------------------|--|--|--|-------------|--------------|--|--|---|--|--|----------------------|--|--|---------------------------|-------------------|--|--|--|--|--|--|--------------|--|--|--------------|------|-------------|--|--|---|--|----------------|-------------------|----------------|-------------------------|--------|--------|---------------|-----------------------|--------|---------|-----------------|--------------------|---------|----------|---------------|----------------|------|------|----------------------|---|---|-------------------|----------------------------|--|--|--|------------|-----|-----|-------|---------|--------------|----------|-------|----------|---|-----------|-----|--------|------|--------|--------------|--------------|--------|------------|-------|---------|--------|------------|----------|--------|--|------|------|-----|--|-----------------------------------|---|----|----|----|-----|-----|--|------|------|------|------|-------|-------|-----------------|---------------|--------------|------------------------|--------------------|------------|------------|---------------|-----|----|-----|------|------|-------|-----|----|---|--|--|--|--|--|----------------------------|--------------------------------------|-------------------|----------------------|---|-------------|---|--------------------|---------------|------------------------------------|-------------|--|------------|-----------------------|--------------|----------------|-----|----------|-----------------|------|--------|-----------------|-------|--------|--|------------|------|
| <p>SOIL IS CONSIDERED TO BE THE UNCONSOLIDATED, SEMI-CONSOLIDATED, OR WEATHERED EARTH MATERIALS THAT CAN BE PENETRATED WITH A CONTINUOUS FLIGHT POWER AUGER, AND YIELD LESS THAN 100 BLOWS PER FOOT ACCORDING TO STANDARD PENETRATION TEST (AASHTO T208, ASTM D-1586). SOIL CLASSIFICATION IS BASED ON THE AASHTO SYSTEM. BASIC DESCRIPTIONS GENERALLY SHALL INCLUDE: CONSISTENCY, COLOR, TEXTURE, MOISTURE, AASHTO CLASSIFICATION, AND OTHER PERTINENT FACTORS SUCH AS MINERALOGICAL COMPOSITION, ANGLE, STRUCTURE, PLASTICITY, ETC. EXAMPLE:</p> <p align="center"><i>VERY STIFF, GRAV. SILTY CLAY, MOST WITH INTERBEDDED FINE SAND LAYERS, HIGH PLASTIC, A-7-6</i></p> | <p>WELL GRADED - INDICATES A GOOD REPRESENTATION OF PARTICLE SIZES FROM FINE TO COARSE. UNIFORM - INDICATES THAT SOIL PARTICLES ARE ALL APPROXIMATELY THE SAME SIZE. (ALSO POORLY GRADED)</p> <p>POORLY GRADED - INDICATES A MIXTURE OF UNIFORM PARTICLES OF TWO OR MORE SIZES.</p> <p align="center">ANGULARITY OF GRAINS</p> <p>THE ANGULARITY OR ROUNDNESS OF SOIL GRAINS IS DESIGNATED BY THE TERMS: ANGULAR, SUBANGULAR, SUBROUNDED, OR ROUNDED.</p> | <p>HARD ROCK IS NON-COASTAL PLAIN MATERIAL THAT IF TESTED, WOULD YIELD SPT REFUSAL. AN INFERRED ROCK LINE INDICATES THE LEVEL, AT WHICH NON-COASTAL PLAIN MATERIAL WOULD YIELD SPT REFUSAL. SPT REFUSAL IS PENETRATION BY A SPLIT SPOON SAMPLER EQUAL TO OR LESS THAN 0.1 FOOT PER 60 BLOWS. IN NON-COASTAL PLAIN MATERIAL, THE TRANSITION BETWEEN SOIL AND ROCK IS OFTEN REPRESENTED BY A ZONE OF WEATHERED ROCK. ROCK MATERIALS ARE TYPICALLY DIVIDED AS FOLLOWS:</p> | <p>ALLUVIUM (ALLUV.) - SOILS THAT HAVE BEEN TRANSPORTED BY WATER.</p> <p>AQUIFER - A WATER BEARING FORMATION OR STRATA.</p> <p>ARENACEOUS - APPLIED TO ROCKS THAT HAVE BEEN DERIVED FROM SAND OR THAT CONTAIN SAND.</p> <p>ARGILLACEOUS - APPLIED TO ALL ROCKS OR SUBSTANCES COMPOSED OF CLAY MINERALS, OR HAVING A NOTABLE PROPORTION OF CLAY IN THEIR COMPOSITION, AS SHALE, SLATE, ETC.</p> <p>ARTESIAN - GROUND WATER THAT IS UNDER SUFFICIENT PRESSURE TO RISE ABOVE THE LEVEL AT WHICH IT IS ENCOUNTERED, BUT WHICH DOES NOT NECESSARILY RISE TO OR ABOVE THE GROUND SURFACE.</p> <p>CALCAREOUS (CALC.) - SOILS THAT CONTAIN APPRECIABLE AMOUNTS OF CALCIUM CARBONATE.</p> <p>COLLUVIUM - ROCK FRAGMENTS MIXED WITH SOIL DEPOSITED BY GRAVITY ON SLOPE OR AT BOTTOM OF SLOPE.</p> <p>CORE RECOVERY (REC.) - TOTAL LENGTH OF ALL MATERIAL RECOVERED IN THE CORE BARREL DIVIDED BY TOTAL LENGTH OF CORE RUN AND EXPRESSED AS A PERCENTAGE.</p> <p>DIKE - A TABULAR BODY OF IGNEOUS ROCK THAT CUTS ACROSS THE STRUCTURE OF ADJACENT ROCKS OR CUTS MASSIVE ROCK.</p> <p>DIP - THE ANGLE AT WHICH A STRATUM OR ANY PLANAR FEATURE IS INCLINED FROM THE HORIZONTAL.</p> <p>DIP DIRECTION (DIP AZIMUTH) - THE DIRECTION OR BEARING OF THE HORIZONTAL TRACE OF THE LINE OF DIP, MEASURED CLOCKWISE FROM NORTH.</p> <p>FAULT - A FRACTURE OR FRACTURE ZONE ALONG WHICH THERE HAS BEEN DISPLACEMENT OF THE SIDES RELATIVE TO ONE ANOTHER PARALLEL TO THE FRACTURE.</p> <p>FISSILE - A PROPERTY OF SPLITTING ALONG CLOSELY SPACED PARALLEL PLANES.</p> <p>FLOAT - ROCK FRAGMENTS ON SURFACE NEAR THEIR ORIGINAL POSITION AND DISLODGED FROM PARENT MATERIAL.</p> <p>FLOOD PLAIN (FP) - LAND BORDERING A STREAM, BUILT OF SEDIMENTS DEPOSITED BY THE STREAM.</p> <p>FORMATION (FM) - A MAPPABLE GEOLOGIC UNIT THAT CAN BE RECOGNIZED AND TRACED IN THE FIELD.</p> <p>JOINT - FRACTURE IN ROCK ALONG WHICH NO APPRECIABLE MOVEMENT HAS OCCURRED.</p> <p>LEDGE - A SHELL-LIKE RIDGE OR PROJECTION OF ROCK WHOSE THICKNESS IS SMALL COMPARED TO ITS LATERAL EXTENT.</p> <p>LENS - A BODY OF SOIL OR ROCK THAT THINS OUT IN ONE OR MORE DIRECTIONS.</p> <p>MOTTLED (MOT.) - IRREGULARLY MARKED WITH SPOTS OF DIFFERENT COLORS, MOTTLING IN SOILS USUALLY INDICATES POOR AERATION AND LACK OF GOOD DRAINAGE.</p> <p>PERCHED WATER - WATER MAINTAINED ABOVE THE NORMAL GROUND WATER LEVEL BY THE PRESENCE OF AN INTERVENING IMPERVIOUS STRATUM.</p> <p>RESIDUAL (RES.) SOIL - SOIL FORMED IN PLACE BY THE WEATHERING OF ROCK.</p> <p>ROCK QUALITY DESIGNATION (RQD) - A MEASURE OF ROCK QUALITY DESCRIBED BY TOTAL LENGTH OF ROCK SEGMENTS EQUAL TO OR GREATER THAN 4 INCHES DIVIDED BY THE TOTAL LENGTH OF CORE RUN AND EXPRESSED AS A PERCENTAGE.</p> <p>SAPROLITE (SAP.) - RESIDUAL SOIL THAT RETAINS THE RELIC STRUCTURE OR FABRIC OF THE PARENT ROCK.</p> <p>SILL - AN INTRUSIVE BODY OF IGNEOUS ROCK OF APPROXIMATELY UNIFORM THICKNESS AND RELATIVELY THIN COMPARED WITH ITS LATERAL EXTENT, THAT HAS BEEN EMPLACED PARALLEL TO THE BEDDING OR SCHISTOSITY OF THE INTRUDED ROCKS.</p> <p>SLICKENSIDE - POLISHED AND STRIATED SURFACE THAT RESULTS FROM FRICTION ALONG A FAULT OR SLIP PLANE.</p> <p>STANDARD PENETRATION TEST (PENETRATION RESISTANCE) (SPT) - NUMBER OF BLOWS IN OR BPF) OF A 140 LB. HAMMER FALLING 30 INCHES REQUIRED TO PRODUCE A PENETRATION OF 1 FOOT INTO SOIL WITH A 2 INCH OUTSIDE DIAMETER SPLIT SPOON SAMPLER. SPT REFUSAL IS PENETRATION EQUAL TO OR LESS THAN 0.1 FOOT PER 60 BLOWS.</p> <p>STRATA CORE RECOVERY (SREC.) - TOTAL LENGTH OF STRATA MATERIAL RECOVERED DIVIDED BY TOTAL LENGTH OF STRATUM AND EXPRESSED AS A PERCENTAGE.</p> <p>STRATA ROCK QUALITY DESIGNATION (SRQD) - A MEASURE OF ROCK QUALITY DESCRIBED BY TOTAL LENGTH OF ROCK SEGMENTS WITHIN A STRATUM EQUAL TO OR GREATER THAN 4 INCHES DIVIDED BY THE TOTAL LENGTH OF STRATA AND EXPRESSED AS A PERCENTAGE.</p> <p>TOPSOIL (TS.) - SURFACE SOILS USUALLY CONTAINING ORGANIC MATTER.</p> | | | | | | | | | | | | | | | | | | | | | | | | | | | | | | | | | | | | | | | | | | | | | | | | | | | | | | | | | | | | | | | | | | | | | | | | | | | | | | | | | | | | | | | | | | | | | | | | | | | | | | | | | | | | | | | | | | | | | | | | | | | | | | | | | | | | | | | | | | | | | | | | | | | | | | | | | | | | | | | | | | | | | | | | | | | | | | | | | | | | | | | | | | | | | | | | | | | | | | | | | | | | | | | | | | | | | | | | | | | | | | | | | | | | | | | | | | | | | | | | | | | | | | | | | | | | | | | | | | | | | | | | | | | | | | | | | | | | | | | | | | | | | | | | | | | | | | | | | | | |
| <p align="center">SOIL LEGEND AND AASHTO CLASSIFICATION</p> <table border="1"> <thead> <tr> <th rowspan="2">GENERAL CLASS.</th> <th colspan="7">GRANULAR MATERIALS (≤ 35% PASSING #200)</th> <th colspan="7">SILT-CLAY MATERIALS (> 35% PASSING #200)</th> <th colspan="3">ORGANIC MATERIALS</th> </tr> <tr> <th>A-1</th> <th>A-3</th> <th colspan="2">A-2</th> <th>A-4</th> <th>A-5</th> <th>A-6</th> <th>A-7</th> <th>A-1, A-2</th> <th>A-4, A-5</th> <th>A-6, A-7</th> <th>A-7-5</th> <th>A-7-6</th> <th>A-7-7</th> <th>A-7-8</th> <th>A-7-9</th> </tr> </thead> <tbody> <tr> <td>GROUP CLASS.</td> <td>A-1-a</td> <td>A-1-b</td> <td>A-2-4</td> <td>A-2-5</td> <td>A-2-6</td> <td>A-2-7</td> <td>A-4</td> <td>A-5</td> <td>A-6</td> <td>A-7</td> <td>A-1, A-2</td> <td>A-4, A-5</td> <td>A-6, A-7</td> <td>A-7-5</td> <td>A-7-6</td> <td>A-7-7</td> <td>A-7-8</td> <td>A-7-9</td> </tr> <tr> <td>SYMBOL</td> <td>[Pattern]</td> <td>[Pattern]</td> <td>[Pattern]</td> <td>[Pattern]</td> <td>[Pattern]</td> <td>[Pattern]</td> <td>[Pattern]</td> <td>[Pattern]</td> <td>[Pattern]</td> <td>[Pattern]</td> <td>[Pattern]</td> <td>[Pattern]</td> <td>[Pattern]</td> <td>[Pattern]</td> <td>[Pattern]</td> <td>[Pattern]</td> <td>[Pattern]</td> <td>[Pattern]</td> </tr> <tr> <td>% PASSING</td> <td>50</td> <td>30</td> <td>10</td> <td>10</td> <td>10</td> <td>10</td> <td>10</td> <td>10</td> <td>10</td> <td>10</td> <td>10</td> <td>10</td> <td>10</td> <td>10</td> <td>10</td> <td>10</td> <td>10</td> <td>10</td> </tr> <tr> <td>LIQUID LIMIT</td> <td>6</td> <td>NP</td> <td>40</td> <td>41</td> <td>42</td> <td>43</td> <td>44</td> <td>45</td> <td>46</td> <td>47</td> <td>48</td> <td>49</td> <td>50</td> <td>51</td> <td>52</td> <td>53</td> <td>54</td> <td>55</td> </tr> <tr> <td>PLASTIC INDEX</td> <td>0</td> <td>0</td> <td>0</td> <td>1</td> <td>2</td> <td>3</td> <td>4</td> <td>5</td> <td>6</td> <td>7</td> <td>8</td> <td>9</td> <td>10</td> <td>11</td> <td>12</td> <td>13</td> <td>14</td> <td>15</td> </tr> <tr> <td>GROUP INDEX</td> <td>0</td> <td>0</td> <td>0</td> <td>0</td> <td>1</td> <td>2</td> <td>3</td> <td>4</td> <td>5</td> <td>6</td> <td>7</td> <td>8</td> <td>9</td> <td>10</td> <td>11</td> <td>12</td> <td>13</td> <td>14</td> </tr> <tr> <td>USUAL TYPES OF MAJOR MATERIALS</td> <td>STONE FRAGS., GRAVEL, AND SAND</td> <td>FINE SAND</td> <td colspan="4">SILTY OR CLAYEY GRAVEL AND SAND</td> <td>SILTY SOILS</td> <td colspan="3">CLAYEY SOILS</td> <td colspan="3">SOILS WITH LITTLE OR MODERATE AMOUNTS OF ORGANIC MATTER</td> <td colspan="3">HIGHLY ORGANIC SOILS</td> </tr> <tr> <td>GEN. RATING AS A SUBGRADE</td> <td colspan="7">EXCELLENT TO GOOD</td> <td colspan="3">FAIR TO POOR</td> <td>FAIR TO POOR</td> <td>POOR</td> <td colspan="3">UNSATURABLE</td> </tr> </tbody> </table> <p>PI OF A-7-5 SUBGROUP IS ≤ LL - 30 ; PI OF A-7-6 SUBGROUP IS > LL - 30</p> | GENERAL CLASS. | GRANULAR MATERIALS (≤ 35% PASSING #200) | | | | | | | SILT-CLAY MATERIALS (> 35% PASSING #200) | | | | | | | ORGANIC MATERIALS | | | A-1 | A-3 | A-2 | | A-4 | A-5 | A-6 | A-7 | A-1, A-2 | A-4, A-5 | A-6, A-7 | A-7-5 | A-7-6 | A-7-7 | A-7-8 | A-7-9 | GROUP CLASS. | A-1-a | A-1-b | A-2-4 | A-2-5 | A-2-6 | A-2-7 | A-4 | A-5 | A-6 | A-7 | A-1, A-2 | A-4, A-5 | A-6, A-7 | A-7-5 | A-7-6 | A-7-7 | A-7-8 | A-7-9 | SYMBOL | [Pattern] | [Pattern] | [Pattern] | [Pattern] | [Pattern] | [Pattern] | [Pattern] | [Pattern] | [Pattern] | [Pattern] | [Pattern] | [Pattern] | [Pattern] | [Pattern] | [Pattern] | [Pattern] | [Pattern] | [Pattern] | % PASSING | 50 | 30 | 10 | 10 | 10 | 10 | 10 | 10 | 10 | 10 | 10 | 10 | 10 | 10 | 10 | 10 | 10 | 10 | LIQUID LIMIT | 6 | NP | 40 | 41 | 42 | 43 | 44 | 45 | 46 | 47 | 48 | 49 | 50 | 51 | 52 | 53 | 54 | 55 | PLASTIC INDEX | 0 | 0 | 0 | 1 | 2 | 3 | 4 | 5 | 6 | 7 | 8 | 9 | 10 | 11 | 12 | 13 | 14 | 15 | GROUP INDEX | 0 | 0 | 0 | 0 | 1 | 2 | 3 | 4 | 5 | 6 | 7 | 8 | 9 | 10 | 11 | 12 | 13 | 14 | USUAL TYPES OF MAJOR MATERIALS | STONE FRAGS., GRAVEL, AND SAND | FINE SAND | SILTY OR CLAYEY GRAVEL AND SAND | | | | SILTY SOILS | CLAYEY SOILS | | | SOILS WITH LITTLE OR MODERATE AMOUNTS OF ORGANIC MATTER | | | HIGHLY ORGANIC SOILS | | | GEN. RATING AS A SUBGRADE | EXCELLENT TO GOOD | | | | | | | FAIR TO POOR | | | FAIR TO POOR | POOR | UNSATURABLE | | | <p align="center">MINERALOGICAL COMPOSITION</p> <p>MINERAL NAMES SUCH AS QUARTZ, FELDSPAR, MICA, TALC, KAOLIN, ETC. ARE USED IN DESCRIPTIONS WHENEVER THEY ARE CONSIDERED OF SIGNIFICANCE.</p> <p align="center">COMPRESSIBILITY</p> <p>SLIGHTLY COMPRESSIBLE: LIQUID LIMIT LESS THAN 31 MODERATELY COMPRESSIBLE: LIQUID LIMIT EQUAL TO 31-50 HIGHLY COMPRESSIBLE: LIQUID LIMIT GREATER THAN 50</p> <p align="center">PERCENTAGE OF MATERIAL</p> <table border="1"> <thead> <tr> <th></th> <th>GRANULAR SOILS</th> <th>SILT - CLAY SOILS</th> <th>OTHER MATERIAL</th> </tr> </thead> <tbody> <tr> <td>TRACE OF ORGANIC MATTER</td> <td>2 - 3%</td> <td>3 - 5%</td> <td>TRACE 1 - 10%</td> </tr> <tr> <td>LITTLE ORGANIC MATTER</td> <td>3 - 5%</td> <td>5 - 12%</td> <td>LITTLE 10 - 20%</td> </tr> <tr> <td>MODERATELY ORGANIC</td> <td>5 - 10%</td> <td>12 - 20%</td> <td>SOME 20 - 35%</td> </tr> <tr> <td>HIGHLY ORGANIC</td> <td>>10%</td> <td>>20%</td> <td>HIGHLY 35% AND ABOVE</td> </tr> </tbody> </table> <p align="center">GROUND WATER</p> <p>▽ WATER LEVEL IN BORE HOLE IMMEDIATELY AFTER DRILLING ▽ STATIC WATER LEVEL AFTER 24 HOURS ▽PW PERCHED WATER, SATURATED ZONE, OR WATER BEARING STRATA ○ SPRING OR SEEP</p> <p align="center">MISCELLANEOUS SYMBOLS</p> <p>ROADWAY EMBANKMENT (RE) WITH SOIL DESCRIPTION SOIL SYMBOL ARTIFICIAL FILL (AF) OTHER THAN ROADWAY EMBANKMENT INFERRED SOIL BOUNDARY INFERRED ROCK LINE ALLUVIAL SOIL BOUNDARY DIP & DIP DIRECTION OF ROCK STRUCTURES</p> <p>SPT TEST BORING AUGER BORING CORE BORING MONITORING WELL PIEZOMETER INSTALLATION SLOPE INDICATOR INSTALLATION CONE PENETROMETER TEST SOUNDING ROD TEST BORING W/ CORE SPT N-VALUE SPT REFUSAL</p> | | GRANULAR SOILS | SILT - CLAY SOILS | OTHER MATERIAL | TRACE OF ORGANIC MATTER | 2 - 3% | 3 - 5% | TRACE 1 - 10% | LITTLE ORGANIC MATTER | 3 - 5% | 5 - 12% | LITTLE 10 - 20% | MODERATELY ORGANIC | 5 - 10% | 12 - 20% | SOME 20 - 35% | HIGHLY ORGANIC | >10% | >20% | HIGHLY 35% AND ABOVE | <p align="center">WEATHERING</p> <p>FRESH - ROCK FRESH, CRYSTALS BRIGHT, FEW JOINTS MAY SHOW SLIGHT STAINING. ROCK RINGS UNDER HAMMER IF CRYSTALLINE.</p> <p>VERY SLIGHT (V SL.) - ROCK GENERALLY FRESH, JOINTS STAINED, SOME JOINTS MAY SHOW THIN CLAY COATINGS IF OPEN. CRYSTALS ON A BROKEN SPECIMEN FACE SHINE BRIGHTLY. ROCK RINGS UNDER HAMMER BLOWS IF OF A CRYSTALLINE NATURE.</p> <p>SLIGHT (SL.) - ROCK GENERALLY FRESH, JOINTS STAINED AND DISCOLORATION EXTENDS INTO ROCK UP TO 1 INCH. OPEN JOINTS MAY CONTAIN CLAY. IN GRANITOID ROCKS SOME OCCASIONAL FELDSPAR CRYSTALS ARE DULL AND DISCOLORED. CRYSTALLINE ROCKS RING UNDER HAMMER BLOWS.</p> <p>MODERATE (MOD.) - SIGNIFICANT PORTIONS OF ROCK SHOW DISCOLORATION AND WEATHERING EFFECTS. IN GRANITOID ROCKS, MOST FELDSPARS ARE DULL AND DISCOLORED, SOME SHOW CLAY. ROCK HAS DULL SOUND UNDER HAMMER BLOWS AND SHOWS SIGNIFICANT LOSS OF STRENGTH AS COMPARED WITH FRESH ROCK.</p> <p>MODERATELY SEVERE (MOD. SEV.) - ALL ROCK EXCEPT QUARTZ DISCOLORED OR STAINED. IN GRANITOID ROCKS, ALL FELDSPARS DULL AND DISCOLORED AND A MAJORITY SHOW KAOLINIZATION. ROCK SHOWS SEVERE LOSS OF STRENGTH AND CAN BE EXCAVATED WITH A GEOLOGIST'S PICK. ROCK GIVES 'CLUNK' SOUND WHEN STRUCK. IF TESTED, WOULD YIELD SPT REFUSAL.</p> <p>SEVERE (SEV.) - ALL ROCK EXCEPT QUARTZ DISCOLORED OR STAINED. ROCK FABRIC CLEAR AND EVIDENT BUT REDUCED IN STRENGTH TO STRONG SOIL. IN GRANITOID ROCKS ALL FELDSPARS ARE KAOLINIZED TO SOME EXTENT. SOME FRAGMENTS OF STRONG ROCK USUALLY REMAIN. IF TESTED, YIELDS SPT N VALUES > 100 BPF.</p> <p>VERY SEVERE (V SEV.) - ALL ROCK EXCEPT QUARTZ DISCOLORED OR STAINED. ROCK FABRIC ELEMENTS ARE DISCERNIBLE BUT THE MASS IS EFFECTIVELY REDUCED TO SOIL STATUS, WITH ONLY FRAGMENTS OF STRONG ROCK REMAINING. SAPROLITE IS AN EXAMPLE OF ROCK WEATHERED TO A DEGREE SUCH THAT ONLY MINOR VESTIGES OF THE ORIGINAL ROCK FABRIC REMAIN. IF TESTED, YIELDS SPT N VALUES < 100 BPF.</p> <p>COMPLETE - ROCK REDUCED TO SOIL. ROCK FABRIC NOT DISCERNIBLE, OR DISCERNIBLE ONLY IN SMALL AND SCATTERED CONCENTRATIONS. QUARTZ MAY BE PRESENT AS DIKES OR STRINGERS. SAPROLITE IS ALSO AN EXAMPLE.</p> <p align="center">ROCK HARDNESS</p> <p>VERY HARD - CANNOT BE SCRATCHED BY KNIFE OR SHARP PICK. BREAKING OF HAND SPECIMENS REQUIRES SEVERAL HARD BLOWS OF THE GEOLOGIST'S PICK.</p> <p>HARD - CAN BE SCRATCHED BY KNIFE OR PICK ONLY WITH DIFFICULTY. HARD HAMMER BLOWS REQUIRED TO DETACH HAND SPECIMEN.</p> <p>MODERATELY HARD - CAN BE SCRATCHED BY KNIFE OR PICK. GOUGES OR GROOVES TO 0.25 INCHES DEEP CAN BE EXCAVATED BY HARD BLOW OF A GEOLOGIST'S PICK. HAND SPECIMENS CAN BE DETACHED BY MODERATE BLOWS.</p> <p>MEDIUM HARD - CAN BE GROOVED OR GOUGED 0.05 INCHES DEEP BY FIRM PRESSURE OF KNIFE OR PICK POINT. CAN BE EXCAVATED IN SMALL CHIPS TO PEICES 1 INCH MAXIMUM SIZE BY HARD BLOWS OF THE POINT OF A GEOLOGIST'S PICK.</p> <p>SOFT - CAN BE GROVED OR GOUGED READILY BY KNIFE OR PICK. CAN BE EXCAVATED IN FRAGMENTS FROM CHIPS TO SEVERAL INCHES IN SIZE BY MODERATE BLOWS OF A PICK POINT. SMALL, THIN PIECES CAN BE BROKEN BY FINGER PRESSURE.</p> <p>VERY SOFT - CAN BE CARVED WITH KNIFE. CAN BE EXCAVATED READILY WITH POINT OF PICK. PIECES 1 INCH OR MORE IN THICKNESS CAN BE BROKEN BY FINGER PRESSURE. CAN BE SCRATCHED READILY BY FINGER NAIL.</p> | <p align="center">CONSISTENCY OR DENSENESS</p> <table border="1"> <thead> <tr> <th>PRIMARY SOIL TYPE</th> <th>COMPACTNESS OR CONSISTENCY</th> <th>RANGE OF STANDARD PENETRATION RESISTANCE (N-VALUE)</th> <th>RANGE OF UNCONFINED COMPRESSIVE STRENGTH (TONS/FT²)</th> </tr> </thead> <tbody> <tr> <td rowspan="4">GENERALLY GRANULAR MATERIAL (NON-COHESIVE)</td> <td>VERY LOOSE</td> <td>< 4</td> <td rowspan="4">N/A</td> </tr> <tr> <td>LOOSE</td> <td>4 TO 10</td> </tr> <tr> <td>MEDIUM DENSE</td> <td>10 TO 30</td> </tr> <tr> <td>DENSE</td> <td>30 TO 50</td> </tr> <tr> <td rowspan="4">GENERALLY SILT-CLAY MATERIAL (COHESIVE)</td> <td>VERY SOFT</td> <td>< 2</td> <td>< 0.25</td> </tr> <tr> <td>SOFT</td> <td>2 TO 4</td> <td>0.25 TO 0.50</td> </tr> <tr> <td>MEDIUM STIFF</td> <td>4 TO 8</td> <td>0.5 TO 1.0</td> </tr> <tr> <td>STIFF</td> <td>8 TO 15</td> <td>1 TO 2</td> </tr> <tr> <td>VERY STIFF</td> <td>15 TO 30</td> <td>2 TO 4</td> <td></td> </tr> <tr> <td>HARD</td> <td>> 30</td> <td>> 4</td> <td></td> </tr> </tbody> </table> <p align="center">TEXTURE OR GRAIN SIZE</p> <table border="1"> <thead> <tr> <th>U.S. STD. SIEVE SIZE OPENING (MM)</th> <th>4</th> <th>10</th> <th>40</th> <th>60</th> <th>200</th> <th>270</th> </tr> </thead> <tbody> <tr> <td></td> <td>4.76</td> <td>2.00</td> <td>0.42</td> <td>0.25</td> <td>0.075</td> <td>0.053</td> </tr> </tbody> </table> <table border="1"> <thead> <tr> <th>BOULDER (BLDR.)</th> <th>COBBLE (COB.)</th> <th>GRAVEL (GR.)</th> <th>COARSE SAND (CSE. SD.)</th> <th>FINE SAND (F. SD.)</th> <th>SILT (SL.)</th> <th>CLAY (CL.)</th> </tr> </thead> <tbody> <tr> <td>GRAIN SIZE MM</td> <td>305</td> <td>75</td> <td>2.0</td> <td>0.25</td> <td>0.05</td> <td>0.005</td> </tr> <tr> <td>IN.</td> <td>12</td> <td>3</td> <td></td> <td></td> <td></td> <td></td> </tr> </tbody> </table> <p align="center">SOIL MOISTURE - CORRELATION OF TERMS</p> <table border="1"> <thead> <tr> <th>SOIL MOISTURE SCALE (ATTERBERG LIMITS)</th> <th>FIELD MOISTURE DESCRIPTION</th> <th>GUIDE FOR FIELD MOISTURE DESCRIPTION</th> </tr> </thead> <tbody> <tr> <td rowspan="2">LL - LIQUID LIMIT</td> <td>- SATURATED - (SAT.)</td> <td>USUALLY LIQUID; VERY WET, USUALLY FROM BELOW THE GROUND WATER TABLE</td> </tr> <tr> <td>- WET - (W)</td> <td>SEMISOLID; REQUIRES DRYING TO ATTAIN OPTIMUM MOISTURE</td> </tr> <tr> <td rowspan="2">PL - PLASTIC LIMIT</td> <td>- MOIST - (M)</td> <td>SOLID; AT OR NEAR OPTIMUM MOISTURE</td> </tr> <tr> <td>- DRY - (D)</td> <td>REQUIRES ADDITIONAL WATER TO ATTAIN OPTIMUM MOISTURE</td> </tr> </tbody> </table> <p align="center">PLASTICITY</p> <table border="1"> <thead> <tr> <th>NONPLASTIC</th> <th>PLASTICITY INDEX (PI)</th> <th>DRY STRENGTH</th> </tr> </thead> <tbody> <tr> <td>LOW PLASTICITY</td> <td>0-5</td> <td>VERY LOW</td> </tr> <tr> <td>MED. PLASTICITY</td> <td>6-15</td> <td>SLIGHT</td> </tr> <tr> <td>HIGH PLASTICITY</td> <td>16-25</td> <td>MEDIUM</td> </tr> <tr> <td></td> <td>26 OR MORE</td> <td>HIGH</td> </tr> </tbody> </table> <p align="center">COLOR</p> <p>DESCRIPTIONS MAY INCLUDE COLOR OR COLOR COMBINATIONS (TAN, RED, YELLOW-BROWN, BLUE-GRAY). MODIFIERS SUCH AS LIGHT, DARK, STREAKED, ETC. ARE USED TO DESCRIBE APPEARANCE.</p> | PRIMARY SOIL TYPE | COMPACTNESS OR CONSISTENCY | RANGE OF STANDARD PENETRATION RESISTANCE (N-VALUE) | RANGE OF UNCONFINED COMPRESSIVE STRENGTH (TONS/FT ²) | GENERALLY GRANULAR MATERIAL (NON-COHESIVE) | VERY LOOSE | < 4 | N/A | LOOSE | 4 TO 10 | MEDIUM DENSE | 10 TO 30 | DENSE | 30 TO 50 | GENERALLY SILT-CLAY MATERIAL (COHESIVE) | VERY SOFT | < 2 | < 0.25 | SOFT | 2 TO 4 | 0.25 TO 0.50 | MEDIUM STIFF | 4 TO 8 | 0.5 TO 1.0 | STIFF | 8 TO 15 | 1 TO 2 | VERY STIFF | 15 TO 30 | 2 TO 4 | | HARD | > 30 | > 4 | | U.S. STD. SIEVE SIZE OPENING (MM) | 4 | 10 | 40 | 60 | 200 | 270 | | 4.76 | 2.00 | 0.42 | 0.25 | 0.075 | 0.053 | BOULDER (BLDR.) | COBBLE (COB.) | GRAVEL (GR.) | COARSE SAND (CSE. SD.) | FINE SAND (F. SD.) | SILT (SL.) | CLAY (CL.) | GRAIN SIZE MM | 305 | 75 | 2.0 | 0.25 | 0.05 | 0.005 | IN. | 12 | 3 | | | | | SOIL MOISTURE SCALE (ATTERBERG LIMITS) | FIELD MOISTURE DESCRIPTION | GUIDE FOR FIELD MOISTURE DESCRIPTION | LL - LIQUID LIMIT | - SATURATED - (SAT.) | USUALLY LIQUID; VERY WET, USUALLY FROM BELOW THE GROUND WATER TABLE | - WET - (W) | SEMISOLID; REQUIRES DRYING TO ATTAIN OPTIMUM MOISTURE | PL - PLASTIC LIMIT | - MOIST - (M) | SOLID; AT OR NEAR OPTIMUM MOISTURE | - DRY - (D) | REQUIRES ADDITIONAL WATER TO ATTAIN OPTIMUM MOISTURE | NONPLASTIC | PLASTICITY INDEX (PI) | DRY STRENGTH | LOW PLASTICITY | 0-5 | VERY LOW | MED. PLASTICITY | 6-15 | SLIGHT | HIGH PLASTICITY | 16-25 | MEDIUM | | 26 OR MORE | HIGH |
| GENERAL CLASS. | | GRANULAR MATERIALS (≤ 35% PASSING #200) | | | | | | | SILT-CLAY MATERIALS (> 35% PASSING #200) | | | | | | | ORGANIC MATERIALS | | | | | | | | | | | | | | | | | | | | | | | | | | | | | | | | | | | | | | | | | | | | | | | | | | | | | | | | | | | | | | | | | | | | | | | | | | | | | | | | | | | | | | | | | | | | | | | | | | | | | | | | | | | | | | | | | | | | | | | | | | | | | | | | | | | | | | | | | | | | | | | | | | | | | | | | | | | | | | | | | | | | | | | | | | | | | | | | | | | | | | | | | | | | | | | | | | | | | | | | | | | | | | | | | | | | | | | | | | | | | | | | | | | | | | | | | | | | | | | | | | | | | | | | | | | | | | | | | | | | | | | | | | | | | | | | | | | | | | | | | | | | | | |
| | A-1 | A-3 | A-2 | | A-4 | A-5 | A-6 | A-7 | A-1, A-2 | A-4, A-5 | A-6, A-7 | A-7-5 | A-7-6 | A-7-7 | A-7-8 | A-7-9 | | | | | | | | | | | | | | | | | | | | | | | | | | | | | | | | | | | | | | | | | | | | | | | | | | | | | | | | | | | | | | | | | | | | | | | | | | | | | | | | | | | | | | | | | | | | | | | | | | | | | | | | | | | | | | | | | | | | | | | | | | | | | | | | | | | | | | | | | | | | | | | | | | | | | | | | | | | | | | | | | | | | | | | | | | | | | | | | | | | | | | | | | | | | | | | | | | | | | | | | | | | | | | | | | | | | | | | | | | | | | | | | | | | | | | | | | | | | | | | | | | | | | | | | | | | | | | | | | | | | | | | | | | | | | | | | | | | | | | | | | | | | | | |
| GROUP CLASS. | A-1-a | A-1-b | A-2-4 | A-2-5 | A-2-6 | A-2-7 | A-4 | A-5 | A-6 | A-7 | A-1, A-2 | A-4, A-5 | A-6, A-7 | A-7-5 | A-7-6 | A-7-7 | A-7-8 | A-7-9 | | | | | | | | | | | | | | | | | | | | | | | | | | | | | | | | | | | | | | | | | | | | | | | | | | | | | | | | | | | | | | | | | | | | | | | | | | | | | | | | | | | | | | | | | | | | | | | | | | | | | | | | | | | | | | | | | | | | | | | | | | | | | | | | | | | | | | | | | | | | | | | | | | | | | | | | | | | | | | | | | | | | | | | | | | | | | | | | | | | | | | | | | | | | | | | | | | | | | | | | | | | | | | | | | | | | | | | | | | | | | | | | | | | | | | | | | | | | | | | | | | | | | | | | | | | | | | | | | | | | | | | | | | | | | | | | | | | | | | | | | | | | |
| SYMBOL | [Pattern] | [Pattern] | [Pattern] | [Pattern] | [Pattern] | [Pattern] | [Pattern] | [Pattern] | [Pattern] | [Pattern] | [Pattern] | [Pattern] | [Pattern] | [Pattern] | [Pattern] | [Pattern] | [Pattern] | [Pattern] | | | | | | | | | | | | | | | | | | | | | | | | | | | | | | | | | | | | | | | | | | | | | | | | | | | | | | | | | | | | | | | | | | | | | | | | | | | | | | | | | | | | | | | | | | | | | | | | | | | | | | | | | | | | | | | | | | | | | | | | | | | | | | | | | | | | | | | | | | | | | | | | | | | | | | | | | | | | | | | | | | | | | | | | | | | | | | | | | | | | | | | | | | | | | | | | | | | | | | | | | | | | | | | | | | | | | | | | | | | | | | | | | | | | | | | | | | | | | | | | | | | | | | | | | | | | | | | | | | | | | | | | | | | | | | | | | | | | | | | | | | | | |
| % PASSING | 50 | 30 | 10 | 10 | 10 | 10 | 10 | 10 | 10 | 10 | 10 | 10 | 10 | 10 | 10 | 10 | 10 | 10 | | | | | | | | | | | | | | | | | | | | | | | | | | | | | | | | | | | | | | | | | | | | | | | | | | | | | | | | | | | | | | | | | | | | | | | | | | | | | | | | | | | | | | | | | | | | | | | | | | | | | | | | | | | | | | | | | | | | | | | | | | | | | | | | | | | | | | | | | | | | | | | | | | | | | | | | | | | | | | | | | | | | | | | | | | | | | | | | | | | | | | | | | | | | | | | | | | | | | | | | | | | | | | | | | | | | | | | | | | | | | | | | | | | | | | | | | | | | | | | | | | | | | | | | | | | | | | | | | | | | | | | | | | | | | | | | | | | | | | | | | | | | |
| LIQUID LIMIT | 6 | NP | 40 | 41 | 42 | 43 | 44 | 45 | 46 | 47 | 48 | 49 | 50 | 51 | 52 | 53 | 54 | 55 | | | | | | | | | | | | | | | | | | | | | | | | | | | | | | | | | | | | | | | | | | | | | | | | | | | | | | | | | | | | | | | | | | | | | | | | | | | | | | | | | | | | | | | | | | | | | | | | | | | | | | | | | | | | | | | | | | | | | | | | | | | | | | | | | | | | | | | | | | | | | | | | | | | | | | | | | | | | | | | | | | | | | | | | | | | | | | | | | | | | | | | | | | | | | | | | | | | | | | | | | | | | | | | | | | | | | | | | | | | | | | | | | | | | | | | | | | | | | | | | | | | | | | | | | | | | | | | | | | | | | | | | | | | | | | | | | | | | | | | | | | | | |
| PLASTIC INDEX | 0 | 0 | 0 | 1 | 2 | 3 | 4 | 5 | 6 | 7 | 8 | 9 | 10 | 11 | 12 | 13 | 14 | 15 | | | | | | | | | | | | | | | | | | | | | | | | | | | | | | | | | | | | | | | | | | | | | | | | | | | | | | | | | | | | | | | | | | | | | | | | | | | | | | | | | | | | | | | | | | | | | | | | | | | | | | | | | | | | | | | | | | | | | | | | | | | | | | | | | | | | | | | | | | | | | | | | | | | | | | | | | | | | | | | | | | | | | | | | | | | | | | | | | | | | | | | | | | | | | | | | | | | | | | | | | | | | | | | | | | | | | | | | | | | | | | | | | | | | | | | | | | | | | | | | | | | | | | | | | | | | | | | | | | | | | | | | | | | | | | | | | | | | | | | | | | | | |
| GROUP INDEX | 0 | 0 | 0 | 0 | 1 | 2 | 3 | 4 | 5 | 6 | 7 | 8 | 9 | 10 | 11 | 12 | 13 | 14 | | | | | | | | | | | | | | | | | | | | | | | | | | | | | | | | | | | | | | | | | | | | | | | | | | | | | | | | | | | | | | | | | | | | | | | | | | | | | | | | | | | | | | | | | | | | | | | | | | | | | | | | | | | | | | | | | | | | | | | | | | | | | | | | | | | | | | | | | | | | | | | | | | | | | | | | | | | | | | | | | | | | | | | | | | | | | | | | | | | | | | | | | | | | | | | | | | | | | | | | | | | | | | | | | | | | | | | | | | | | | | | | | | | | | | | | | | | | | | | | | | | | | | | | | | | | | | | | | | | | | | | | | | | | | | | | | | | | | | | | | | | | |
| USUAL TYPES OF MAJOR MATERIALS | STONE FRAGS., GRAVEL, AND SAND | FINE SAND | SILTY OR CLAYEY GRAVEL AND SAND | | | | SILTY SOILS | CLAYEY SOILS | | | SOILS WITH LITTLE OR MODERATE AMOUNTS OF ORGANIC MATTER | | | HIGHLY ORGANIC SOILS | | | | | | | | | | | | | | | | | | | | | | | | | | | | | | | | | | | | | | | | | | | | | | | | | | | | | | | | | | | | | | | | | | | | | | | | | | | | | | | | | | | | | | | | | | | | | | | | | | | | | | | | | | | | | | | | | | | | | | | | | | | | | | | | | | | | | | | | | | | | | | | | | | | | | | | | | | | | | | | | | | | | | | | | | | | | | | | | | | | | | | | | | | | | | | | | | | | | | | | | | | | | | | | | | | | | | | | | | | | | | | | | | | | | | | | | | | | | | | | | | | | | | | | | | | | | | | | | | | | | | | | | | | | | | | | | | | | | | | | | | | | | | | | | |
| GEN. RATING AS A SUBGRADE | EXCELLENT TO GOOD | | | | | | | FAIR TO POOR | | | FAIR TO POOR | POOR | UNSATURABLE | | | | | | | | | | | | | | | | | | | | | | | | | | | | | | | | | | | | | | | | | | | | | | | | | | | | | | | | | | | | | | | | | | | | | | | | | | | | | | | | | | | | | | | | | | | | | | | | | | | | | | | | | | | | | | | | | | | | | | | | | | | | | | | | | | | | | | | | | | | | | | | | | | | | | | | | | | | | | | | | | | | | | | | | | | | | | | | | | | | | | | | | | | | | | | | | | | | | | | | | | | | | | | | | | | | | | | | | | | | | | | | | | | | | | | | | | | | | | | | | | | | | | | | | | | | | | | | | | | | | | | | | | | | | | | | | | | | | | | | | | | | | | | | | | |
| | GRANULAR SOILS | SILT - CLAY SOILS | OTHER MATERIAL | | | | | | | | | | | | | | | | | | | | | | | | | | | | | | | | | | | | | | | | | | | | | | | | | | | | | | | | | | | | | | | | | | | | | | | | | | | | | | | | | | | | | | | | | | | | | | | | | | | | | | | | | | | | | | | | | | | | | | | | | | | | | | | | | | | | | | | | | | | | | | | | | | | | | | | | | | | | | | | | | | | | | | | | | | | | | | | | | | | | | | | | | | | | | | | | | | | | | | | | | | | | | | | | | | | | | | | | | | | | | | | | | | | | | | | | | | | | | | | | | | | | | | | | | | | | | | | | | | | | | | | | | | | | | | | | | | | | | | | | | | | | | | | | | | | | | | | | | | | |
| TRACE OF ORGANIC MATTER | 2 - 3% | 3 - 5% | TRACE 1 - 10% | | | | | | | | | | | | | | | | | | | | | | | | | | | | | | | | | | | | | | | | | | | | | | | | | | | | | | | | | | | | | | | | | | | | | | | | | | | | | | | | | | | | | | | | | | | | | | | | | | | | | | | | | | | | | | | | | | | | | | | | | | | | | | | | | | | | | | | | | | | | | | | | | | | | | | | | | | | | | | | | | | | | | | | | | | | | | | | | | | | | | | | | | | | | | | | | | | | | | | | | | | | | | | | | | | | | | | | | | | | | | | | | | | | | | | | | | | | | | | | | | | | | | | | | | | | | | | | | | | | | | | | | | | | | | | | | | | | | | | | | | | | | | | | | | | | | | | | | | | | |
| LITTLE ORGANIC MATTER | 3 - 5% | 5 - 12% | LITTLE 10 - 20% | | | | | | | | | | | | | | | | | | | | | | | | | | | | | | | | | | | | | | | | | | | | | | | | | | | | | | | | | | | | | | | | | | | | | | | | | | | | | | | | | | | | | | | | | | | | | | | | | | | | | | | | | | | | | | | | | | | | | | | | | | | | | | | | | | | | | | | | | | | | | | | | | | | | | | | | | | | | | | | | | | | | | | | | | | | | | | | | | | | | | | | | | | | | | | | | | | | | | | | | | | | | | | | | | | | | | | | | | | | | | | | | | | | | | | | | | | | | | | | | | | | | | | | | | | | | | | | | | | | | | | | | | | | | | | | | | | | | | | | | | | | | | | | | | | | | | | | | | | | |
| MODERATELY ORGANIC | 5 - 10% | 12 - 20% | SOME 20 - 35% | | | | | | | | | | | | | | | | | | | | | | | | | | | | | | | | | | | | | | | | | | | | | | | | | | | | | | | | | | | | | | | | | | | | | | | | | | | | | | | | | | | | | | | | | | | | | | | | | | | | | | | | | | | | | | | | | | | | | | | | | | | | | | | | | | | | | | | | | | | | | | | | | | | | | | | | | | | | | | | | | | | | | | | | | | | | | | | | | | | | | | | | | | | | | | | | | | | | | | | | | | | | | | | | | | | | | | | | | | | | | | | | | | | | | | | | | | | | | | | | | | | | | | | | | | | | | | | | | | | | | | | | | | | | | | | | | | | | | | | | | | | | | | | | | | | | | | | | | | | |
| HIGHLY ORGANIC | >10% | >20% | HIGHLY 35% AND ABOVE | | | | | | | | | | | | | | | | | | | | | | | | | | | | | | | | | | | | | | | | | | | | | | | | | | | | | | | | | | | | | | | | | | | | | | | | | | | | | | | | | | | | | | | | | | | | | | | | | | | | | | | | | | | | | | | | | | | | | | | | | | | | | | | | | | | | | | | | | | | | | | | | | | | | | | | | | | | | | | | | | | | | | | | | | | | | | | | | | | | | | | | | | | | | | | | | | | | | | | | | | | | | | | | | | | | | | | | | | | | | | | | | | | | | | | | | | | | | | | | | | | | | | | | | | | | | | | | | | | | | | | | | | | | | | | | | | | | | | | | | | | | | | | | | | | | | | | | | | | | |
| PRIMARY SOIL TYPE | COMPACTNESS OR CONSISTENCY | RANGE OF STANDARD PENETRATION RESISTANCE (N-VALUE) | RANGE OF UNCONFINED COMPRESSIVE STRENGTH (TONS/FT ²) | | | | | | | | | | | | | | | | | | | | | | | | | | | | | | | | | | | | | | | | | | | | | | | | | | | | | | | | | | | | | | | | | | | | | | | | | | | | | | | | | | | | | | | | | | | | | | | | | | | | | | | | | | | | | | | | | | | | | | | | | | | | | | | | | | | | | | | | | | | | | | | | | | | | | | | | | | | | | | | | | | | | | | | | | | | | | | | | | | | | | | | | | | | | | | | | | | | | | | | | | | | | | | | | | | | | | | | | | | | | | | | | | | | | | | | | | | | | | | | | | | | | | | | | | | | | | | | | | | | | | | | | | | | | | | | | | | | | | | | | | | | | | | | | | | | | | | | | | | | |
| GENERALLY GRANULAR MATERIAL (NON-COHESIVE) | VERY LOOSE | < 4 | N/A | | | | | | | | | | | | | | | | | | | | | | | | | | | | | | | | | | | | | | | | | | | | | | | | | | | | | | | | | | | | | | | | | | | | | | | | | | | | | | | | | | | | | | | | | | | | | | | | | | | | | | | | | | | | | | | | | | | | | | | | | | | | | | | | | | | | | | | | | | | | | | | | | | | | | | | | | | | | | | | | | | | | | | | | | | | | | | | | | | | | | | | | | | | | | | | | | | | | | | | | | | | | | | | | | | | | | | | | | | | | | | | | | | | | | | | | | | | | | | | | | | | | | | | | | | | | | | | | | | | | | | | | | | | | | | | | | | | | | | | | | | | | | | | | | | | | | | | | | | | |
| | LOOSE | 4 TO 10 | | | | | | | | | | | | | | | | | | | | | | | | | | | | | | | | | | | | | | | | | | | | | | | | | | | | | | | | | | | | | | | | | | | | | | | | | | | | | | | | | | | | | | | | | | | | | | | | | | | | | | | | | | | | | | | | | | | | | | | | | | | | | | | | | | | | | | | | | | | | | | | | | | | | | | | | | | | | | | | | | | | | | | | | | | | | | | | | | | | | | | | | | | | | | | | | | | | | | | | | | | | | | | | | | | | | | | | | | | | | | | | | | | | | | | | | | | | | | | | | | | | | | | | | | | | | | | | | | | | | | | | | | | | | | | | | | | | | | | | | | | | | | | | | | | | | | | | | | | | | |
| | MEDIUM DENSE | 10 TO 30 | | | | | | | | | | | | | | | | | | | | | | | | | | | | | | | | | | | | | | | | | | | | | | | | | | | | | | | | | | | | | | | | | | | | | | | | | | | | | | | | | | | | | | | | | | | | | | | | | | | | | | | | | | | | | | | | | | | | | | | | | | | | | | | | | | | | | | | | | | | | | | | | | | | | | | | | | | | | | | | | | | | | | | | | | | | | | | | | | | | | | | | | | | | | | | | | | | | | | | | | | | | | | | | | | | | | | | | | | | | | | | | | | | | | | | | | | | | | | | | | | | | | | | | | | | | | | | | | | | | | | | | | | | | | | | | | | | | | | | | | | | | | | | | | | | | | | | | | | | | | |
| | DENSE | 30 TO 50 | | | | | | | | | | | | | | | | | | | | | | | | | | | | | | | | | | | | | | | | | | | | | | | | | | | | | | | | | | | | | | | | | | | | | | | | | | | | | | | | | | | | | | | | | | | | | | | | | | | | | | | | | | | | | | | | | | | | | | | | | | | | | | | | | | | | | | | | | | | | | | | | | | | | | | | | | | | | | | | | | | | | | | | | | | | | | | | | | | | | | | | | | | | | | | | | | | | | | | | | | | | | | | | | | | | | | | | | | | | | | | | | | | | | | | | | | | | | | | | | | | | | | | | | | | | | | | | | | | | | | | | | | | | | | | | | | | | | | | | | | | | | | | | | | | | | | | | | | | | | |
| GENERALLY SILT-CLAY MATERIAL (COHESIVE) | VERY SOFT | < 2 | < 0.25 | | | | | | | | | | | | | | | | | | | | | | | | | | | | | | | | | | | | | | | | | | | | | | | | | | | | | | | | | | | | | | | | | | | | | | | | | | | | | | | | | | | | | | | | | | | | | | | | | | | | | | | | | | | | | | | | | | | | | | | | | | | | | | | | | | | | | | | | | | | | | | | | | | | | | | | | | | | | | | | | | | | | | | | | | | | | | | | | | | | | | | | | | | | | | | | | | | | | | | | | | | | | | | | | | | | | | | | | | | | | | | | | | | | | | | | | | | | | | | | | | | | | | | | | | | | | | | | | | | | | | | | | | | | | | | | | | | | | | | | | | | | | | | | | | | | | | | | | | | | |
| | SOFT | 2 TO 4 | 0.25 TO 0.50 | | | | | | | | | | | | | | | | | | | | | | | | | | | | | | | | | | | | | | | | | | | | | | | | | | | | | | | | | | | | | | | | | | | | | | | | | | | | | | | | | | | | | | | | | | | | | | | | | | | | | | | | | | | | | | | | | | | | | | | | | | | | | | | | | | | | | | | | | | | | | | | | | | | | | | | | | | | | | | | | | | | | | | | | | | | | | | | | | | | | | | | | | | | | | | | | | | | | | | | | | | | | | | | | | | | | | | | | | | | | | | | | | | | | | | | | | | | | | | | | | | | | | | | | | | | | | | | | | | | | | | | | | | | | | | | | | | | | | | | | | | | | | | | | | | | | | | | | | | | |
| | MEDIUM STIFF | 4 TO 8 | 0.5 TO 1.0 | | | | | | | | | | | | | | | | | | | | | | | | | | | | | | | | | | | | | | | | | | | | | | | | | | | | | | | | | | | | | | | | | | | | | | | | | | | | | | | | | | | | | | | | | | | | | | | | | | | | | | | | | | | | | | | | | | | | | | | | | | | | | | | | | | | | | | | | | | | | | | | | | | | | | | | | | | | | | | | | | | | | | | | | | | | | | | | | | | | | | | | | | | | | | | | | | | | | | | | | | | | | | | | | | | | | | | | | | | | | | | | | | | | | | | | | | | | | | | | | | | | | | | | | | | | | | | | | | | | | | | | | | | | | | | | | | | | | | | | | | | | | | | | | | | | | | | | | | | | |
| | STIFF | 8 TO 15 | 1 TO 2 | | | | | | | | | | | | | | | | | | | | | | | | | | | | | | | | | | | | | | | | | | | | | | | | | | | | | | | | | | | | | | | | | | | | | | | | | | | | | | | | | | | | | | | | | | | | | | | | | | | | | | | | | | | | | | | | | | | | | | | | | | | | | | | | | | | | | | | | | | | | | | | | | | | | | | | | | | | | | | | | | | | | | | | | | | | | | | | | | | | | | | | | | | | | | | | | | | | | | | | | | | | | | | | | | | | | | | | | | | | | | | | | | | | | | | | | | | | | | | | | | | | | | | | | | | | | | | | | | | | | | | | | | | | | | | | | | | | | | | | | | | | | | | | | | | | | | | | | | | | |
| VERY STIFF | 15 TO 30 | 2 TO 4 | | | | | | | | | | | | | | | | | | | | | | | | | | | | | | | | | | | | | | | | | | | | | | | | | | | | | | | | | | | | | | | | | | | | | | | | | | | | | | | | | | | | | | | | | | | | | | | | | | | | | | | | | | | | | | | | | | | | | | | | | | | | | | | | | | | | | | | | | | | | | | | | | | | | | | | | | | | | | | | | | | | | | | | | | | | | | | | | | | | | | | | | | | | | | | | | | | | | | | | | | | | | | | | | | | | | | | | | | | | | | | | | | | | | | | | | | | | | | | | | | | | | | | | | | | | | | | | | | | | | | | | | | | | | | | | | | | | | | | | | | | | | | | | | | | | | | | | | | | | | |
| HARD | > 30 | > 4 | | | | | | | | | | | | | | | | | | | | | | | | | | | | | | | | | | | | | | | | | | | | | | | | | | | | | | | | | | | | | | | | | | | | | | | | | | | | | | | | | | | | | | | | | | | | | | | | | | | | | | | | | | | | | | | | | | | | | | | | | | | | | | | | | | | | | | | | | | | | | | | | | | | | | | | | | | | | | | | | | | | | | | | | | | | | | | | | | | | | | | | | | | | | | | | | | | | | | | | | | | | | | | | | | | | | | | | | | | | | | | | | | | | | | | | | | | | | | | | | | | | | | | | | | | | | | | | | | | | | | | | | | | | | | | | | | | | | | | | | | | | | | | | | | | | | | | | | | | | | |
| U.S. STD. SIEVE SIZE OPENING (MM) | 4 | 10 | 40 | 60 | 200 | 270 | | | | | | | | | | | | | | | | | | | | | | | | | | | | | | | | | | | | | | | | | | | | | | | | | | | | | | | | | | | | | | | | | | | | | | | | | | | | | | | | | | | | | | | | | | | | | | | | | | | | | | | | | | | | | | | | | | | | | | | | | | | | | | | | | | | | | | | | | | | | | | | | | | | | | | | | | | | | | | | | | | | | | | | | | | | | | | | | | | | | | | | | | | | | | | | | | | | | | | | | | | | | | | | | | | | | | | | | | | | | | | | | | | | | | | | | | | | | | | | | | | | | | | | | | | | | | | | | | | | | | | | | | | | | | | | | | | | | | | | | | | | | | | | | | | | | | | | | |
| | 4.76 | 2.00 | 0.42 | 0.25 | 0.075 | 0.053 | | | | | | | | | | | | | | | | | | | | | | | | | | | | | | | | | | | | | | | | | | | | | | | | | | | | | | | | | | | | | | | | | | | | | | | | | | | | | | | | | | | | | | | | | | | | | | | | | | | | | | | | | | | | | | | | | | | | | | | | | | | | | | | | | | | | | | | | | | | | | | | | | | | | | | | | | | | | | | | | | | | | | | | | | | | | | | | | | | | | | | | | | | | | | | | | | | | | | | | | | | | | | | | | | | | | | | | | | | | | | | | | | | | | | | | | | | | | | | | | | | | | | | | | | | | | | | | | | | | | | | | | | | | | | | | | | | | | | | | | | | | | | | | | | | | | | | | | |
| BOULDER (BLDR.) | COBBLE (COB.) | GRAVEL (GR.) | COARSE SAND (CSE. SD.) | FINE SAND (F. SD.) | SILT (SL.) | CLAY (CL.) | | | | | | | | | | | | | | | | | | | | | | | | | | | | | | | | | | | | | | | | | | | | | | | | | | | | | | | | | | | | | | | | | | | | | | | | | | | | | | | | | | | | | | | | | | | | | | | | | | | | | | | | | | | | | | | | | | | | | | | | | | | | | | | | | | | | | | | | | | | | | | | | | | | | | | | | | | | | | | | | | | | | | | | | | | | | | | | | | | | | | | | | | | | | | | | | | | | | | | | | | | | | | | | | | | | | | | | | | | | | | | | | | | | | | | | | | | | | | | | | | | | | | | | | | | | | | | | | | | | | | | | | | | | | | | | | | | | | | | | | | | | | | | | | | | | | | | | | |
| GRAIN SIZE MM | 305 | 75 | 2.0 | 0.25 | 0.05 | 0.005 | | | | | | | | | | | | | | | | | | | | | | | | | | | | | | | | | | | | | | | | | | | | | | | | | | | | | | | | | | | | | | | | | | | | | | | | | | | | | | | | | | | | | | | | | | | | | | | | | | | | | | | | | | | | | | | | | | | | | | | | | | | | | | | | | | | | | | | | | | | | | | | | | | | | | | | | | | | | | | | | | | | | | | | | | | | | | | | | | | | | | | | | | | | | | | | | | | | | | | | | | | | | | | | | | | | | | | | | | | | | | | | | | | | | | | | | | | | | | | | | | | | | | | | | | | | | | | | | | | | | | | | | | | | | | | | | | | | | | | | | | | | | | | | | | | | | | | | | |
| IN. | 12 | 3 | | | | | | | | | | | | | | | | | | | | | | | | | | | | | | | | | | | | | | | | | | | | | | | | | | | | | | | | | | | | | | | | | | | | | | | | | | | | | | | | | | | | | | | | | | | | | | | | | | | | | | | | | | | | | | | | | | | | | | | | | | | | | | | | | | | | | | | | | | | | | | | | | | | | | | | | | | | | | | | | | | | | | | | | | | | | | | | | | | | | | | | | | | | | | | | | | | | | | | | | | | | | | | | | | | | | | | | | | | | | | | | | | | | | | | | | | | | | | | | | | | | | | | | | | | | | | | | | | | | | | | | | | | | | | | | | | | | | | | | | | | | | | | | | | | | | | | | | | | | | |
| SOIL MOISTURE SCALE (ATTERBERG LIMITS) | FIELD MOISTURE DESCRIPTION | GUIDE FOR FIELD MOISTURE DESCRIPTION | | | | | | | | | | | | | | | | | | | | | | | | | | | | | | | | | | | | | | | | | | | | | | | | | | | | | | | | | | | | | | | | | | | | | | | | | | | | | | | | | | | | | | | | | | | | | | | | | | | | | | | | | | | | | | | | | | | | | | | | | | | | | | | | | | | | | | | | | | | | | | | | | | | | | | | | | | | | | | | | | | | | | | | | | | | | | | | | | | | | | | | | | | | | | | | | | | | | | | | | | | | | | | | | | | | | | | | | | | | | | | | | | | | | | | | | | | | | | | | | | | | | | | | | | | | | | | | | | | | | | | | | | | | | | | | | | | | | | | | | | | | | | | | | | | | | | | | | | | | | |
| LL - LIQUID LIMIT | - SATURATED - (SAT.) | USUALLY LIQUID; VERY WET, USUALLY FROM BELOW THE GROUND WATER TABLE | | | | | | | | | | | | | | | | | | | | | | | | | | | | | | | | | | | | | | | | | | | | | | | | | | | | | | | | | | | | | | | | | | | | | | | | | | | | | | | | | | | | | | | | | | | | | | | | | | | | | | | | | | | | | | | | | | | | | | | | | | | | | | | | | | | | | | | | | | | | | | | | | | | | | | | | | | | | | | | | | | | | | | | | | | | | | | | | | | | | | | | | | | | | | | | | | | | | | | | | | | | | | | | | | | | | | | | | | | | | | | | | | | | | | | | | | | | | | | | | | | | | | | | | | | | | | | | | | | | | | | | | | | | | | | | | | | | | | | | | | | | | | | | | | | | | | | | | | | | | |
| | - WET - (W) | SEMISOLID; REQUIRES DRYING TO ATTAIN OPTIMUM MOISTURE | | | | | | | | | | | | | | | | | | | | | | | | | | | | | | | | | | | | | | | | | | | | | | | | | | | | | | | | | | | | | | | | | | | | | | | | | | | | | | | | | | | | | | | | | | | | | | | | | | | | | | | | | | | | | | | | | | | | | | | | | | | | | | | | | | | | | | | | | | | | | | | | | | | | | | | | | | | | | | | | | | | | | | | | | | | | | | | | | | | | | | | | | | | | | | | | | | | | | | | | | | | | | | | | | | | | | | | | | | | | | | | | | | | | | | | | | | | | | | | | | | | | | | | | | | | | | | | | | | | | | | | | | | | | | | | | | | | | | | | | | | | | | | | | | | | | | | | | | | | | |
| PL - PLASTIC LIMIT | - MOIST - (M) | SOLID; AT OR NEAR OPTIMUM MOISTURE | | | | | | | | | | | | | | | | | | | | | | | | | | | | | | | | | | | | | | | | | | | | | | | | | | | | | | | | | | | | | | | | | | | | | | | | | | | | | | | | | | | | | | | | | | | | | | | | | | | | | | | | | | | | | | | | | | | | | | | | | | | | | | | | | | | | | | | | | | | | | | | | | | | | | | | | | | | | | | | | | | | | | | | | | | | | | | | | | | | | | | | | | | | | | | | | | | | | | | | | | | | | | | | | | | | | | | | | | | | | | | | | | | | | | | | | | | | | | | | | | | | | | | | | | | | | | | | | | | | | | | | | | | | | | | | | | | | | | | | | | | | | | | | | | | | | | | | | | | | | |
| | - DRY - (D) | REQUIRES ADDITIONAL WATER TO ATTAIN OPTIMUM MOISTURE | | | | | | | | | | | | | | | | | | | | | | | | | | | | | | | | | | | | | | | | | | | | | | | | | | | | | | | | | | | | | | | | | | | | | | | | | | | | | | | | | | | | | | | | | | | | | | | | | | | | | | | | | | | | | | | | | | | | | | | | | | | | | | | | | | | | | | | | | | | | | | | | | | | | | | | | | | | | | | | | | | | | | | | | | | | | | | | | | | | | | | | | | | | | | | | | | | | | | | | | | | | | | | | | | | | | | | | | | | | | | | | | | | | | | | | | | | | | | | | | | | | | | | | | | | | | | | | | | | | | | | | | | | | | | | | | | | | | | | | | | | | | | | | | | | | | | | | | | | | | |
| NONPLASTIC | PLASTICITY INDEX (PI) | DRY STRENGTH | | | | | | | | | | | | | | | | | | | | | | | | | | | | | | | | | | | | | | | | | | | | | | | | | | | | | | | | | | | | | | | | | | | | | | | | | | | | | | | | | | | | | | | | | | | | | | | | | | | | | | | | | | | | | | | | | | | | | | | | | | | | | | | | | | | | | | | | | | | | | | | | | | | | | | | | | | | | | | | | | | | | | | | | | | | | | | | | | | | | | | | | | | | | | | | | | | | | | | | | | | | | | | | | | | | | | | | | | | | | | | | | | | | | | | | | | | | | | | | | | | | | | | | | | | | | | | | | | | | | | | | | | | | | | | | | | | | | | | | | | | | | | | | | | | | | | | | | | | | | |
| LOW PLASTICITY | 0-5 | VERY LOW | | | | | | | | | | | | | | | | | | | | | | | | | | | | | | | | | | | | | | | | | | | | | | | | | | | | | | | | | | | | | | | | | | | | | | | | | | | | | | | | | | | | | | | | | | | | | | | | | | | | | | | | | | | | | | | | | | | | | | | | | | | | | | | | | | | | | | | | | | | | | | | | | | | | | | | | | | | | | | | | | | | | | | | | | | | | | | | | | | | | | | | | | | | | | | | | | | | | | | | | | | | | | | | | | | | | | | | | | | | | | | | | | | | | | | | | | | | | | | | | | | | | | | | | | | | | | | | | | | | | | | | | | | | | | | | | | | | | | | | | | | | | | | | | | | | | | | | | | | | | |
| MED. PLASTICITY | 6-15 | SLIGHT | | | | | | | | | | | | | | | | | | | | | | | | | | | | | | | | | | | | | | | | | | | | | | | | | | | | | | | | | | | | | | | | | | | | | | | | | | | | | | | | | | | | | | | | | | | | | | | | | | | | | | | | | | | | | | | | | | | | | | | | | | | | | | | | | | | | | | | | | | | | | | | | | | | | | | | | | | | | | | | | | | | | | | | | | | | | | | | | | | | | | | | | | | | | | | | | | | | | | | | | | | | | | | | | | | | | | | | | | | | | | | | | | | | | | | | | | | | | | | | | | | | | | | | | | | | | | | | | | | | | | | | | | | | | | | | | | | | | | | | | | | | | | | | | | | | | | | | | | | | | |
| HIGH PLASTICITY | 16-25 | MEDIUM | | | | | | | | | | | | | | | | | | | | | | | | | | | | | | | | | | | | | | | | | | | | | | | | | | | | | | | | | | | | | | | | | | | | | | | | | | | | | | | | | | | | | | | | | | | | | | | | | | | | | | | | | | | | | | | | | | | | | | | | | | | | | | | | | | | | | | | | | | | | | | | | | | | | | | | | | | | | | | | | | | | | | | | | | | | | | | | | | | | | | | | | | | | | | | | | | | | | | | | | | | | | | | | | | | | | | | | | | | | | | | | | | | | | | | | | | | | | | | | | | | | | | | | | | | | | | | | | | | | | | | | | | | | | | | | | | | | | | | | | | | | | | | | | | | | | | | | | | | | | |
| | 26 OR MORE | HIGH | | | | | | | | | | | | | | | | | | | | | | | | | | | | | | | | | | | | | | | | | | | | | | | | | | | | | | | | | | | | | | | | | | | | | | | | | | | | | | | | | | | | | | | | | | | | | | | | | | | | | | | | | | | | | | | | | | | | | | | | | | | | | | | | | | | | | | | | | | | | | | | | | | | | | | | | | | | | | | | | | | | | | | | | | | | | | | | | | | | | | | | | | | | | | | | | | | | | | | | | | | | | | | | | | | | | | | | | | | | | | | | | | | | | | | | | | | | | | | | | | | | | | | | | | | | | | | | | | | | | | | | | | | | | | | | | | | | | | | | | | | | | | | | | | | | | | | | | | | | | |
| | <p align="center">ABBREVIATIONS</p> <p>AR - AUGER REFUSAL BT - BORING TERMINATED CL - CLAY CPT - CONE PENETRATION TEST CSE - COARSE DMT - DILATOMETER TEST DPT - DYNAMIC PENETRATION TEST e - VOID RATIO F - FINE FOSS - FOSSILIFEROUS FRAC. - FRACTURED, FRACTURES FRAGS. - FRAGMENTS HI. - HIGHLY</p> <p>MED. - MEDIUM MICA - MICACEOUS MOD. - MODERATELY NP - NON PLASTIC ORG. - ORGANIC PMT - PRESSUREMETER TEST SAP. - SAPROLITIC SD. - SAND, SANDY SL. - SILT, SILTY SLI. - SLIGHTLY TCR - TRICONE REFUSAL w - MOISTURE CONTENT V - VERY</p> <p>VST - VANE SHEAR TEST WEA. - WEATHERED γ - UNIT WEIGHT γ_d - DRY UNIT WEIGHT</p> <p>SAMPLE ABBREVIATIONS S - BULK SS - SPLIT SPOON ST - SHELBY TUBE RS - ROCK RT - RECOMPACT TRIAXIAL CB - CALIFORNIA BEARING RATIO</p> | <p align="center">EQUIPMENT USED ON SUBJECT PROJECT</p> <p>DRILL UNITS:</p> <p><input type="checkbox"/> MOBILE B- <input type="checkbox"/> BK-51 <input checked="" type="checkbox"/> CME-45B <input type="checkbox"/> CME-55B <input type="checkbox"/> PORTABLE HOIST</p> <p>ADVANCING TOOLS:</p> <p><input type="checkbox"/> CLAY BITS <input type="checkbox"/> 6" CONTINUOUS FLIGHT AUGER <input type="checkbox"/> 8" HOLLOW AUGERS <input type="checkbox"/> HARD FACED FINGER BITS <input type="checkbox"/> TUNG.-CARBIDE INSERTS <input checked="" type="checkbox"/> CASING <input type="checkbox"/> W/ ADVANCER <input checked="" type="checkbox"/> TRICONE 2 15/16" STEEL TEETH <input type="checkbox"/> TRICONE " TUNG.-CARB. <input type="checkbox"/> CORE BIT</p> <p>HAMMER TYPE:</p> <p><input checked="" type="checkbox"/> AUTOMATIC <input type="checkbox"/> MANUAL</p> <p>CORE SIZE:</p> <p><input type="checkbox"/> B <input type="checkbox"/> N <input type="checkbox"/> H</p> <p>HAND TOOLS:</p> <p><input type="checkbox"/> POST HOLE DIGGER <input type="checkbox"/> HAND AUGER <input type="checkbox"/> SOUNDING ROD <input type="checkbox"/> VANE SHEAR TEST</p> | <p align="center">FRACTURE SPACING</p> <table border="1"> <thead> <tr> <th>TERM</th> <th>SPACING</th> </tr> </thead> <tbody> <tr> <td>VERY WIDE</td> <td>MORE THAN 10 FEET</td> </tr> <tr> <td>WIDE</td> <td>3 TO 10 FEET</td> </tr> <tr> <td>MODERATELY CLOSE</td> <td>1 TO 3 FEET</td> </tr> <tr> <td>CLOSE</td> <td>0.16 TO 1 FEET</td> </tr> <tr> <td>VERY CLOSE</td> <td>LESS THAN 0.16 FEET</td> </tr> </tbody> </table> <p align="center">BEDDING</p> <table border="1"> <thead> <tr> <th>TERM</th> <th>THICKNESS</th> </tr> </thead> <tbody> <tr> <td>VERY THICKLY BEDDED</td> <td>> 4 FEET</td> </tr> <tr> <td>THICKLY BEDDED</td> <td>1.5 - 4 FEET</td> </tr> <tr> <td>THINLY BEDDED</td> <td>0.16 - 1.5 FEET</td> </tr> <tr> <td>VERY THINLY BEDDED</td> <td>0.03 - 0.16 FEET</td> </tr> <tr> <td>THICKLY LAMINATED</td> <td>0.008 - 0.03 FEET</td> </tr> <tr> <td>THINLY LAMINATED</td> <td>< 0.008 FEET</td> </tr> </tbody> </table> <p align="center">INDURATION</p> <p>FOR SEDIMENTARY ROCKS, INDURATION IS THE HARDENING OF THE MATERIAL BY CEMENTING, HEAT, PRESSURE, ETC.</p> <p>FRIABLE - RUBBING WITH FINGER FREES NUMEROUS GRAINS; GENTLE BLOW BY HAMMER DISINTEGRATES SAMPLE.</p> <p>MODERATELY INDURATED - GRAINS CAN BE SEPARATED FROM SAMPLE WITH STEEL PROBE; BREAKS EASILY WHEN HIT WITH HAMMER.</p> <p>INDURATED - GRAINS ARE DIFFICULT TO SEPARATE WITH STEEL PROBE; DIFFICULT TO BREAK WITH HAMMER.</p> <p>EXTREMELY INDURATED - SHARP HAMMER BLOWS REQUIRED TO BREAK SAMPLE; SAMPLE BREAKS ACROSS GRAINS.</p> | TERM | SPACING | VERY WIDE | MORE THAN 10 FEET | WIDE | 3 TO 10 FEET | MODERATELY CLOSE | 1 TO 3 FEET | CLOSE | 0.16 TO 1 FEET | VERY CLOSE | LESS THAN 0.16 FEET | TERM | THICKNESS | VERY THICKLY BEDDED | > 4 FEET | THICKLY BEDDED | 1.5 - 4 FEET | THINLY BEDDED | 0.16 - 1.5 FEET | VERY THINLY BEDDED | 0.03 - 0.16 FEET | THICKLY LAMINATED | 0.008 - 0.03 FEET | THINLY LAMINATED | < 0.008 FEET | <p>BENCH MARK: BM-3; NAIL IN BASE OF 22' PINE AT -BL- STA. 83+52, 166' LT</p> <p align="center">ELEVATION: 126.21 FT.</p> <p>NOTES:</p> | | | | | | | | | | | | | | | | | | | | | | | | | | | | | | | | | | | | | | | | | | | | | | | | | | | | | | | | | | | | | | | | | | | | | | | | | | | | | | | | | | | | | | | | | | | | | | | | | | | | | | | | | | | | | | | | | | | | | | | | | | | | | | | | | | | | | | | | | | | | | | | | | | | | | | | | | | | | | | | | | | | | | | | | | | | | | | | | | | | | | | | | | | | | | | | | | | | | | | | | | | | | | | | | | | | | | | | | | | | | | | | | | | | | | | | | | | | | | | | | | | | | | | | | | | | | | | | | | | | | | | | | | | | | | | | | |
| TERM | SPACING | | | | | | | | | | | | | | | | | | | | | | | | | | | | | | | | | | | | | | | | | | | | | | | | | | | | | | | | | | | | | | | | | | | | | | | | | | | | | | | | | | | | | | | | | | | | | | | | | | | | | | | | | | | | | | | | | | | | | | | | | | | | | | | | | | | | | | | | | | | | | | | | | | | | | | | | | | | | | | | | | | | | | | | | | | | | | | | | | | | | | | | | | | | | | | | | | | | | | | | | | | | | | | | | | | | | | | | | | | | | | | | | | | | | | | | | | | | | | | | | | | | | | | | | | | | | | | | | | | | | | | | | | | | | | | | | | | | | | | | | | | | | | | | | | | | | | | | | | | | | | |
| VERY WIDE | MORE THAN 10 FEET | | | | | | | | | | | | | | | | | | | | | | | | | | | | | | | | | | | | | | | | | | | | | | | | | | | | | | | | | | | | | | | | | | | | | | | | | | | | | | | | | | | | | | | | | | | | | | | | | | | | | | | | | | | | | | | | | | | | | | | | | | | | | | | | | | | | | | | | | | | | | | | | | | | | | | | | | | | | | | | | | | | | | | | | | | | | | | | | | | | | | | | | | | | | | | | | | | | | | | | | | | | | | | | | | | | | | | | | | | | | | | | | | | | | | | | | | | | | | | | | | | | | | | | | | | | | | | | | | | | | | | | | | | | | | | | | | | | | | | | | | | | | | | | | | | | | | | | | | | | | | |
| WIDE | 3 TO 10 FEET | | | | | | | | | | | | | | | | | | | | | | | | | | | | | | | | | | | | | | | | | | | | | | | | | | | | | | | | | | | | | | | | | | | | | | | | | | | | | | | | | | | | | | | | | | | | | | | | | | | | | | | | | | | | | | | | | | | | | | | | | | | | | | | | | | | | | | | | | | | | | | | | | | | | | | | | | | | | | | | | | | | | | | | | | | | | | | | | | | | | | | | | | | | | | | | | | | | | | | | | | | | | | | | | | | | | | | | | | | | | | | | | | | | | | | | | | | | | | | | | | | | | | | | | | | | | | | | | | | | | | | | | | | | | | | | | | | | | | | | | | | | | | | | | | | | | | | | | | | | | | |
| MODERATELY CLOSE | 1 TO 3 FEET | | | | | | | | | | | | | | | | | | | | | | | | | | | | | | | | | | | | | | | | | | | | | | | | | | | | | | | | | | | | | | | | | | | | | | | | | | | | | | | | | | | | | | | | | | | | | | | | | | | | | | | | | | | | | | | | | | | | | | | | | | | | | | | | | | | | | | | | | | | | | | | | | | | | | | | | | | | | | | | | | | | | | | | | | | | | | | | | | | | | | | | | | | | | | | | | | | | | | | | | | | | | | | | | | | | | | | | | | | | | | | | | | | | | | | | | | | | | | | | | | | | | | | | | | | | | | | | | | | | | | | | | | | | | | | | | | | | | | | | | | | | | | | | | | | | | | | | | | | | | | |
| CLOSE | 0.16 TO 1 FEET | | | | | | | | | | | | | | | | | | | | | | | | | | | | | | | | | | | | | | | | | | | | | | | | | | | | | | | | | | | | | | | | | | | | | | | | | | | | | | | | | | | | | | | | | | | | | | | | | | | | | | | | | | | | | | | | | | | | | | | | | | | | | | | | | | | | | | | | | | | | | | | | | | | | | | | | | | | | | | | | | | | | | | | | | | | | | | | | | | | | | | | | | | | | | | | | | | | | | | | | | | | | | | | | | | | | | | | | | | | | | | | | | | | | | | | | | | | | | | | | | | | | | | | | | | | | | | | | | | | | | | | | | | | | | | | | | | | | | | | | | | | | | | | | | | | | | | | | | | | | | |
| VERY CLOSE | LESS THAN 0.16 FEET | | | | | | | | | | | | | | | | | | | | | | | | | | | | | | | | | | | | | | | | | | | | | | | | | | | | | | | | | | | | | | | | | | | | | | | | | | | | | | | | | | | | | | | | | | | | | | | | | | | | | | | | | | | | | | | | | | | | | | | | | | | | | | | | | | | | | | | | | | | | | | | | | | | | | | | | | | | | | | | | | | | | | | | | | | | | | | | | | | | | | | | | | | | | | | | | | | | | | | | | | | | | | | | | | | | | | | | | | | | | | | | | | | | | | | | | | | | | | | | | | | | | | | | | | | | | | | | | | | | | | | | | | | | | | | | | | | | | | | | | | | | | | | | | | | | | | | | | | | | | | |
| TERM | THICKNESS | | | | | | | | | | | | | | | | | | | | | | | | | | | | | | | | | | | | | | | | | | | | | | | | | | | | | | | | | | | | | | | | | | | | | | | | | | | | | | | | | | | | | | | | | | | | | | | | | | | | | | | | | | | | | | | | | | | | | | | | | | | | | | | | | | | | | | | | | | | | | | | | | | | | | | | | | | | | | | | | | | | | | | | | | | | | | | | | | | | | | | | | | | | | | | | | | | | | | | | | | | | | | | | | | | | | | | | | | | | | | | | | | | | | | | | | | | | | | | | | | | | | | | | | | | | | | | | | | | | | | | | | | | | | | | | | | | | | | | | | | | | | | | | | | | | | | | | | | | | | | |
| VERY THICKLY BEDDED | > 4 FEET | | | | | | | | | | | | | | | | | | | | | | | | | | | | | | | | | | | | | | | | | | | | | | | | | | | | | | | | | | | | | | | | | | | | | | | | | | | | | | | | | | | | | | | | | | | | | | | | | | | | | | | | | | | | | | | | | | | | | | | | | | | | | | | | | | | | | | | | | | | | | | | | | | | | | | | | | | | | | | | | | | | | | | | | | | | | | | | | | | | | | | | | | | | | | | | | | | | | | | | | | | | | | | | | | | | | | | | | | | | | | | | | | | | | | | | | | | | | | | | | | | | | | | | | | | | | | | | | | | | | | | | | | | | | | | | | | | | | | | | | | | | | | | | | | | | | | | | | | | | | | |
| THICKLY BEDDED | 1.5 - 4 FEET | | | | | | | | | | | | | | | | | | | | | | | | | | | | | | | | | | | | | | | | | | | | | | | | | | | | | | | | | | | | | | | | | | | | | | | | | | | | | | | | | | | | | | | | | | | | | | | | | | | | | | | | | | | | | | | | | | | | | | | | | | | | | | | | | | | | | | | | | | | | | | | | | | | | | | | | | | | | | | | | | | | | | | | | | | | | | | | | | | | | | | | | | | | | | | | | | | | | | | | | | | | | | | | | | | | | | | | | | | | | | | | | | | | | | | | | | | | | | | | | | | | | | | | | | | | | | | | | | | | | | | | | | | | | | | | | | | | | | | | | | | | | | | | | | | | | | | | | | | | | | |
| THINLY BEDDED | 0.16 - 1.5 FEET | | | | | | | | | | | | | | | | | | | | | | | | | | | | | | | | | | | | | | | | | | | | | | | | | | | | | | | | | | | | | | | | | | | | | | | | | | | | | | | | | | | | | | | | | | | | | | | | | | | | | | | | | | | | | | | | | | | | | | | | | | | | | | | | | | | | | | | | | | | | | | | | | | | | | | | | | | | | | | | | | | | | | | | | | | | | | | | | | | | | | | | | | | | | | | | | | | | | | | | | | | | | | | | | | | | | | | | | | | | | | | | | | | | | | | | | | | | | | | | | | | | | | | | | | | | | | | | | | | | | | | | | | | | | | | | | | | | | | | | | | | | | | | | | | | | | | | | | | | | | | |
| VERY THINLY BEDDED | 0.03 - 0.16 FEET | | | | | | | | | | | | | | | | | | | | | | | | | | | | | | | | | | | | | | | | | | | | | | | | | | | | | | | | | | | | | | | | | | | | | | | | | | | | | | | | | | | | | | | | | | | | | | | | | | | | | | | | | | | | | | | | | | | | | | | | | | | | | | | | | | | | | | | | | | | | | | | | | | | | | | | | | | | | | | | | | | | | | | | | | | | | | | | | | | | | | | | | | | | | | | | | | | | | | | | | | | | | | | | | | | | | | | | | | | | | | | | | | | | | | | | | | | | | | | | | | | | | | | | | | | | | | | | | | | | | | | | | | | | | | | | | | | | | | | | | | | | | | | | | | | | | | | | | | | | | | |
| THICKLY LAMINATED | 0.008 - 0.03 FEET | | | | | | | | | | | | | | | | | | | | | | | | | | | | | | | | | | | | | | | | | | | | | | | | | | | | | | | | | | | | | | | | | | | | | | | | | | | | | | | | | | | | | | | | | | | | | | | | | | | | | | | | | | | | | | | | | | | | | | | | | | | | | | | | | | | | | | | | | | | | | | | | | | | | | | | | | | | | | | | | | | | | | | | | | | | | | | | | | | | | | | | | | | | | | | | | | | | | | | | | | | | | | | | | | | | | | | | | | | | | | | | | | | | | | | | | | | | | | | | | | | | | | | | | | | | | | | | | | | | | | | | | | | | | | | | | | | | | | | | | | | | | | | | | | | | | | | | | | | | | | |
| THINLY LAMINATED | < 0.008 FEET | | | | | | | | | | | | | | | | | | | | | | | | | | | | | | | | | | | | | | | | | | | | | | | | | | | | | | | | | | | | | | | | | | | | | | | | | | | | | | | | | | | | | | | | | | | | | | | | | | | | | | | | | | | | | | | | | | | | | | | | | | | | | | | | | | | | | | | | | | | | | | | | | | | | | | | | | | | | | | | | | | | | | | | | | | | | | | | | | | | | | | | | | | | | | | | | | | | | | | | | | | | | | | | | | | | | | | | | | | | | | | | | | | | | | | | | | | | | | | | | | | | | | | | | | | | | | | | | | | | | | | | | | | | | | | | | | | | | | | | | | | | | | | | | | | | | | | | | | | | | | |

SKEW = 90°



PROFILE THROUGH BORINGS PROJECTED ALONG -L-



5/14/99
 23-OCT-2012 10:45
 C:\PROJ\Greepe\115_Investigation\TIP\R4903.GEO.BRDG.BROWNSCREEK\CADD.GEOTECH\Site&Sub\R4903.GEO.BRDG.3.dgn
 67-06-444

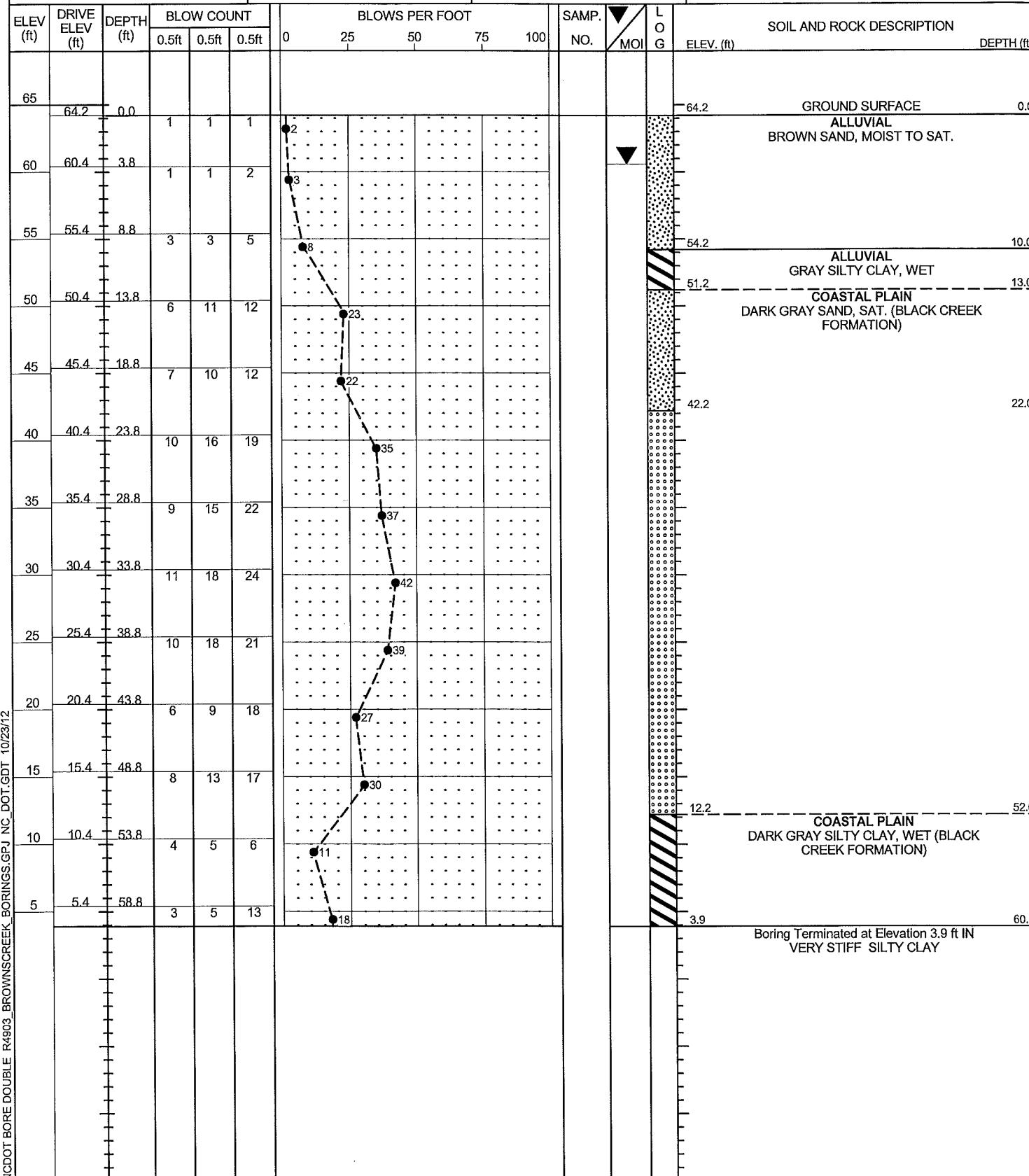
- (A) VERY LOOSE TO MEDIUM-DENSE BROWN SAND AND CLAYEY SAND, MOIST TO SAT. (ALLUVIAL)
- (B) SOFT GRAY SILTY CLAY, WET (ALLUVIAL)
- (C) MEDIUM STIFF TO STIFF DARK GRAY SANDY CLAY, WET (BLACK CREEK FORMATION)
- (D) VERY SOFT BROWN SANDY SILT, MOIST TO WET (ALLUVIAL)

NOTE: GROUNDLINE PROFILE ALONG -L- TAKEN FROM BRIDGE SURVEY AND HYDRAULIC DESIGN REPORT DATED 02/06/12.

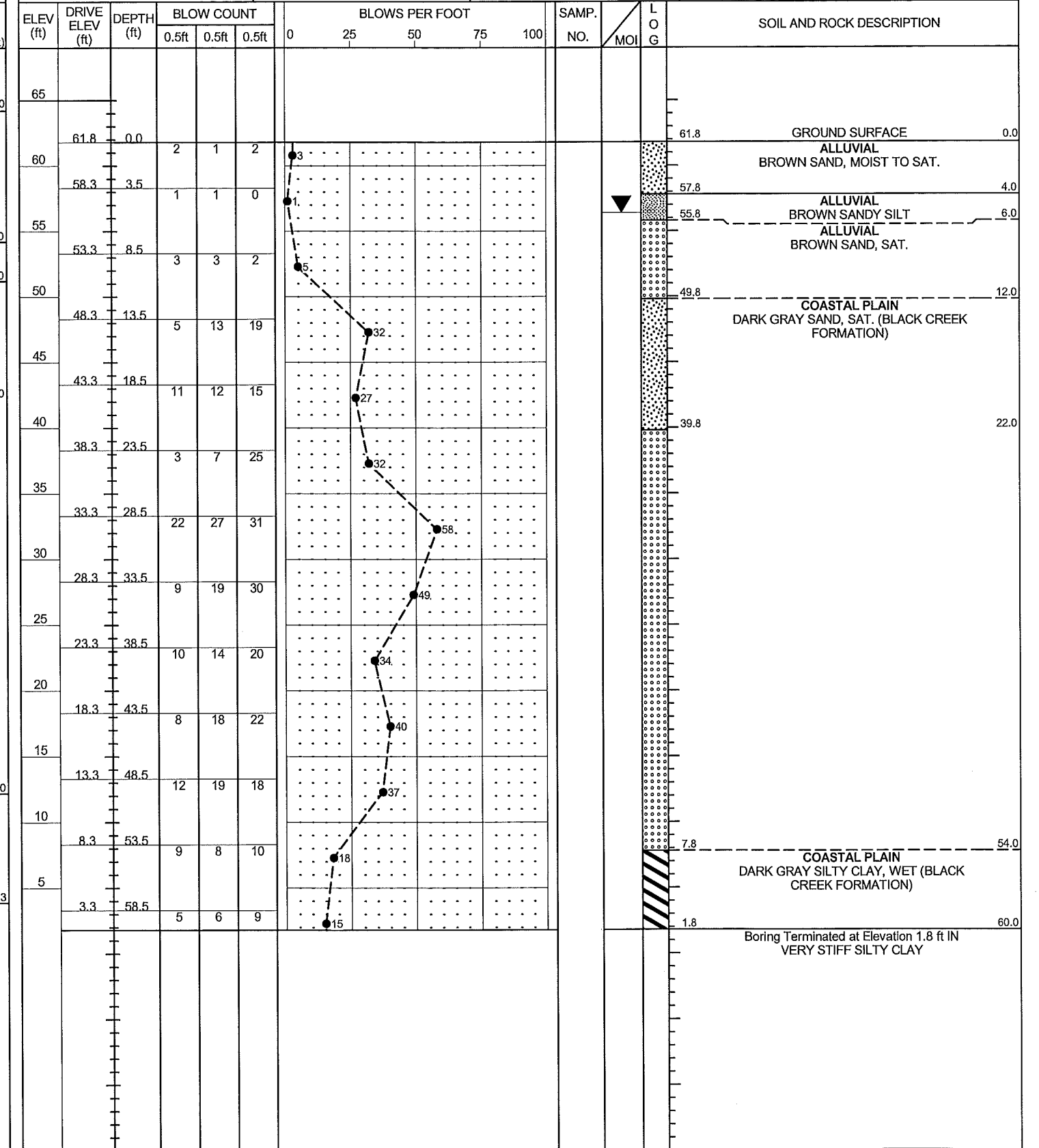
NOTE: INFERRED STRATIGRAPHY IS DRAWN THROUGH THE BORINGS WITH BOTH PROJECTED ONTO PROFILE.

NCDOT GEOTECHNICAL ENGINEERING UNIT
BORELOG REPORT

| | | | |
|--|---------------------|-------------------------|------------------------------|
| WBS 40226.1.1 | TIP R-4903 | COUNTY BLADEN | GEOLOGIST Contract Geologist |
| SITE DESCRIPTION BRIDGE NO. 3 ON -L- (US 701) OVER BROWN'S CREEK | | | GROUND WTR (ft) |
| BORING NO. EB1-B | STATION 66+64 | OFFSET 25 ft RT | ALIGNMENT -L- |
| COLLAR ELEV. 64.2 ft | TOTAL DEPTH 60.3 ft | NORTHING 312,832 | EASTING 2,115,729 |
| DRILL RIG/HAMMER EFF./DATE CAT6394 CME-45B 91% 02/19/2010 | | DRILL METHOD Mud Rotary | HAMMER TYPE Automatic |
| DRILLER Contract Driller | START DATE 06/29/12 | COMP. DATE 07/03/12 | SURFACE WATER DEPTH N/A |



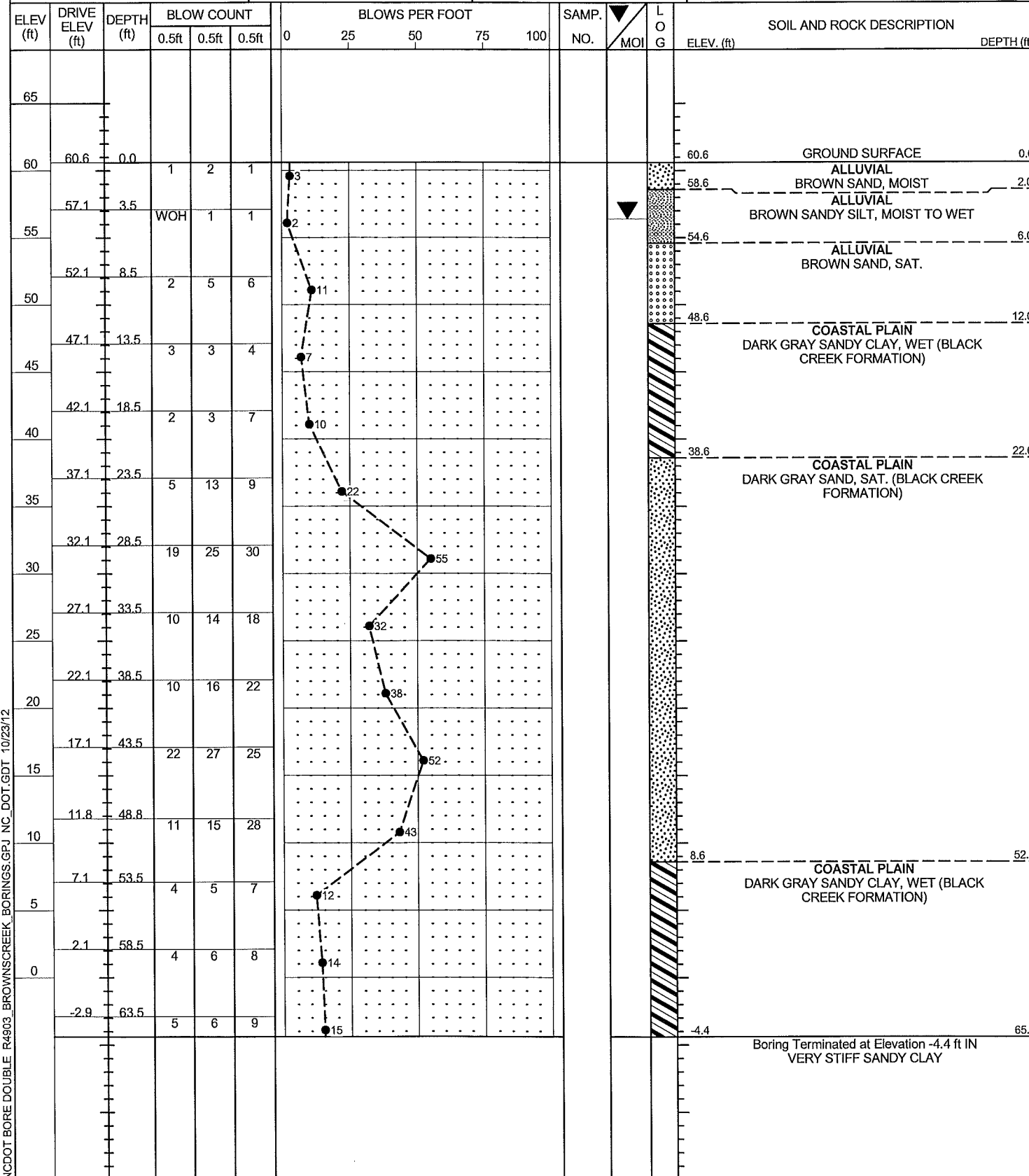
| | | | |
|--|---------------------|-------------------------|------------------------------|
| WBS 40226.1.1 | TIP R-4903 | COUNTY BLADEN | GEOLOGIST Contract Geologist |
| SITE DESCRIPTION BRIDGE NO. 3 ON -L- (US 701) OVER BROWN'S CREEK | | | GROUND WTR (ft) |
| BORING NO. B1-A | STATION 66+90 | OFFSET 36 ft LT | ALIGNMENT -L- |
| COLLAR ELEV. 61.8 ft | TOTAL DEPTH 60.0 ft | NORTHING 312,866 | EASTING 2,115,672 |
| DRILL RIG/HAMMER EFF./DATE CAT6394 CME-45B 91% 02/19/2010 | | DRILL METHOD Mud Rotary | HAMMER TYPE Automatic |
| DRILLER Contract Driller | START DATE 09/19/12 | COMP. DATE 09/19/12 | SURFACE WATER DEPTH N/A |



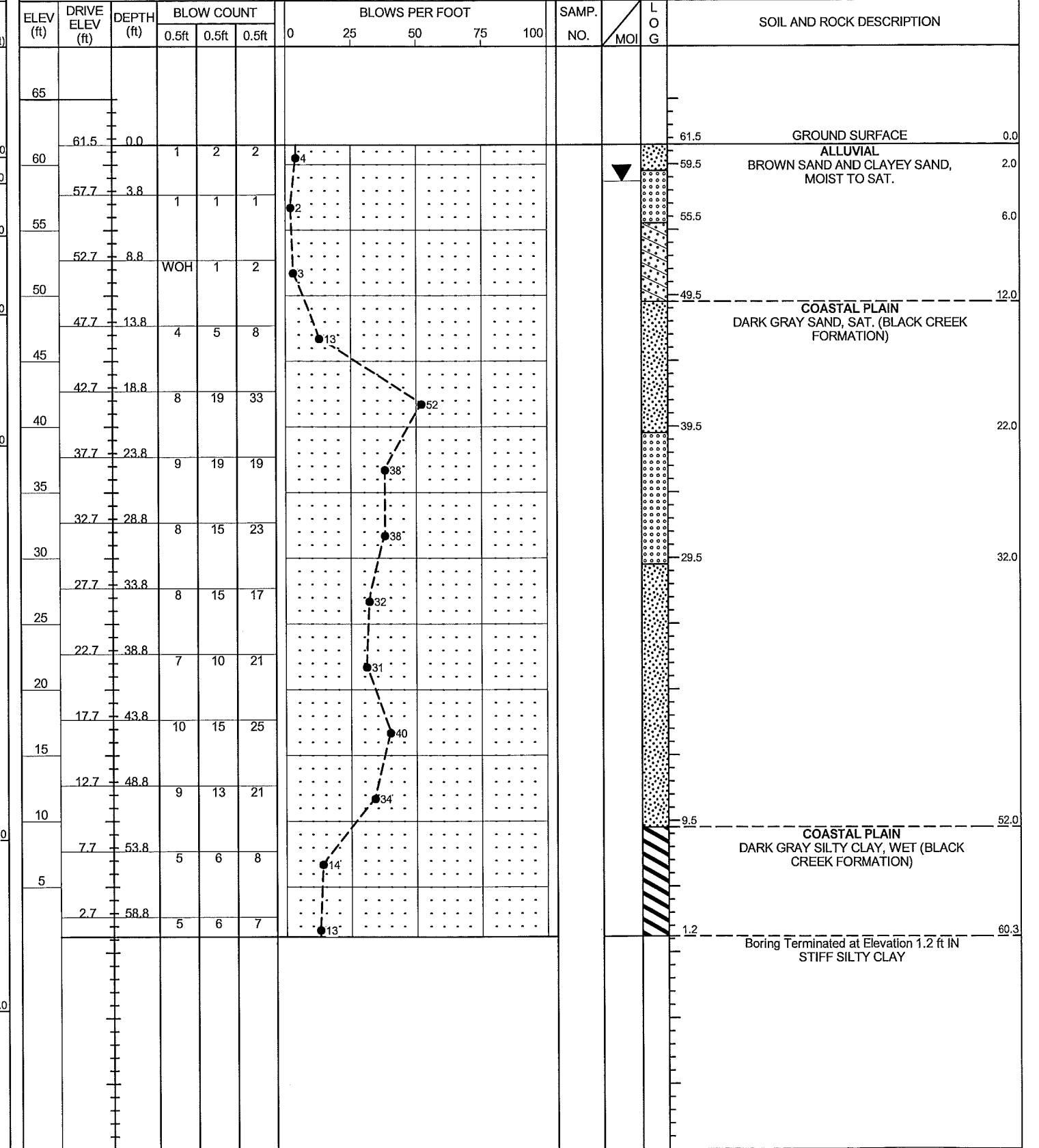
NCDOT BORE DOUBLE R4903_BROWNSCREEK BORINGS.GPJ NC DOT.GDT 10/23/12

NCDOT GEOTECHNICAL ENGINEERING UNIT
BORELOG REPORT

| | | | |
|--|---------------------|-------------------------|------------------------------|
| WBS 40226.1.1 | TIP R-4903 | COUNTY BLADEN | GEOLOGIST Contract Geologist |
| SITE DESCRIPTION BRIDGE NO. 3 ON -L- (US 701) OVER BROWN'S CREEK | | | GROUND WTR (ft) |
| BORING NO. B2-B | STATION 67+45 | OFFSET 21 ft RT | ALIGNMENT -L- |
| COLLAR ELEV. 60.6 ft | TOTAL DEPTH 65.0 ft | NORTHING 312,912 | EASTING 2,115,736 |
| DRILL RIG/HAMMER EFF./DATE CAT6394 CME-45B 91% 02/19/2010 | | DRILL METHOD Mud Rotary | HAMMER TYPE Automatic |
| DRILLER Contract Driller | START DATE 09/19/12 | COMP. DATE 09/19/12 | SURFACE WATER DEPTH N/A |



| | | | |
|--|---------------------|-------------------------|------------------------------|
| WBS 40226.1.1 | TIP R-4903 | COUNTY BLADEN | GEOLOGIST Contract Geologist |
| SITE DESCRIPTION BRIDGE NO. 3 ON -L- (US 701) OVER BROWN'S CREEK | | | GROUND WTR (ft) |
| BORING NO. EB2-A | STATION 67+69 | OFFSET 27 ft LT | ALIGNMENT -L- |
| COLLAR ELEV. 61.5 ft | TOTAL DEPTH 60.3 ft | NORTHING 312,943 | EASTING 2,115,692 |
| DRILL RIG/HAMMER EFF./DATE CAT6394 CME-45B 91% 02/19/2010 | | DRILL METHOD Mud Rotary | HAMMER TYPE Automatic |
| DRILLER Contract Driller | START DATE 06/28/12 | COMP. DATE 06/28/12 | SURFACE WATER DEPTH N/A |



NCDOT BORE DOUBLE R4903 BROWNSCREEK BORINGS.GPJ NC_DOT.GDT 10/29/12

| STATE | STATE PROJECT REFERENCE NO. | SHEET NO. | TOTAL SHEETS |
|-------|-----------------------------|-----------|--------------|
| N.C. | R-4903 | 1 | 15 |

STATE OF NORTH CAROLINA
DEPARTMENT OF TRANSPORTATION
DIVISION OF HIGHWAYS
GEOTECHNICAL ENGINEERING UNIT

STRUCTURE
SUBSURFACE INVESTIGATION

PROJ. REFERENCE NO. 40226.1.1 (R-4903) F.A. PROJ. NHF-87(15)
COUNTY BLADEN
PROJECT DESCRIPTION NC 87 - US 701 INTERSECTION

SITE DESCRIPTION DUAL BRIDGES ON -Y02- OVER -L- AT -Y02- STA. 279 + 45.79

CONTENTS

| <u>SHEET</u> | <u>DESCRIPTION</u> |
|--------------|--------------------|
| 1 | TITLE SHEET |
| 2 | LEGEND |
| 3 | SITE PLAN |
| 4-5 | PROFILES |
| 6-7 | CROSS SECTIONS |
| 8-15 | BORE LOGS |

CAUTION NOTICE

THE SUBSURFACE INFORMATION AND THE SUBSURFACE INVESTIGATION ON WHICH IT IS BASED WERE MADE FOR THE PURPOSE OF STUDY, PLANNING, AND DESIGN, AND NOT FOR CONSTRUCTION OR PAY PURPOSES. THE VARIOUS FIELD BORING LOGS, ROCK CORES, AND SOIL TEST DATA AVAILABLE MAY BE REVIEWED OR INSPECTED IN RALEIGH BY CONTACTING THE N.C. DEPARTMENT OF TRANSPORTATION, GEOTECHNICAL ENGINEERING UNIT AT (919) 707-6850. NEITHER THE SUBSURFACE PLANS AND REPORTS, NOR THE FIELD BORING LOGS, ROCK CORES, OR SOIL TEST DATA ARE PART OF THE CONTRACT.

GENERAL SOIL AND ROCK STRATA DESCRIPTIONS AND INDICATED BOUNDARIES ARE BASED ON A GEOTECHNICAL INTERPRETATION OF ALL AVAILABLE SUBSURFACE DATA AND MAY NOT NECESSARILY REFLECT THE ACTUAL SUBSURFACE CONDITIONS BETWEEN BORINGS OR BETWEEN SAMPLED STRATA WITHIN THE BOREHOLE. THE LABORATORY SAMPLE DATA AND THE IN SITU UN-PLACED TEST DATA CAN BE RELIED ON ONLY TO THE DEGREE OF RELIABILITY INHERENT IN THE STANDARD TEST METHOD. THE OBSERVED WATER LEVELS OR SOIL MOISTURE CONDITIONS INDICATED IN THE SUBSURFACE INVESTIGATIONS ARE AS RECORDED AT THE TIME OF THE INVESTIGATION. THESE WATER LEVELS OR SOIL MOISTURE CONDITIONS MAY VARY CONSIDERABLY WITH TIME ACCORDING TO CLIMATIC CONDITIONS INCLUDING TEMPERATURES, PRECIPITATION, AND WIND, AS WELL AS OTHER NON-CLIMATIC FACTORS.

THE BIDDER OR CONTRACTOR IS CAUTIONED THAT DETAILS SHOWN ON THE SUBSURFACE PLANS ARE PRELIMINARY ONLY AND IN MANY CASES THE FINAL DESIGN DETAILS ARE DIFFERENT. FOR BIDDING AND CONSTRUCTION PURPOSES, REFER TO THE CONSTRUCTION PLANS AND DOCUMENTS FOR FINAL DESIGN INFORMATION ON THIS PROJECT. THE DEPARTMENT DOES NOT WARRANT OR GUARANTEE THE SUFFICIENCY OR ACCURACY OF THE INVESTIGATION MADE, NOR THE INTERPRETATIONS MADE, OR OPINION OF THE DEPARTMENT AS TO THE TYPE OF MATERIALS AND CONDITIONS TO BE ENCOUNTERED. THE BIDDER OR CONTRACTOR IS CAUTIONED TO MAKE SUCH INDEPENDENT SUBSURFACE INVESTIGATIONS AS HE DEEMS NECESSARY TO SATISFY HIMSELF AS TO CONDITIONS TO BE ENCOUNTERED ON THIS PROJECT. THE CONTRACTOR SHALL HAVE NO CLAIM FOR ADDITIONAL COMPENSATION OR FOR AN EXTENSION OF TIME FOR ANY REASON RESULTING FROM THE ACTUAL CONDITIONS ENCOUNTERED AT THE SITE DIFFERING FROM THOSE INDICATED IN THE SUBSURFACE INFORMATION.

PERSONNEL

CATLIN

INVESTIGATED BY J.L. STONE

CHECKED BY D.N. ARGENBRIGHT

SUBMITTED BY D.N. ARGENBRIGHT

DATE AUGUST 2012



PROJECT: 40226.1.1 ID: R-4903

DRAWN BY: C.P. TURNER

NOTE - THE INFORMATION CONTAINED HEREIN IS NOT IMPLIED OR GUARANTEED BY THE N.C. DEPARTMENT OF TRANSPORTATION AS BEING ACCURATE NOR IS IT CONSIDERED TO BE PART OF THE PLANS, SPECIFICATIONS, OR CONTRACT FOR THE PROJECT.

NOTE - BY HAVING REQUESTED THIS INFORMATION THE CONTRACTOR SPECIFICALLY WAIVES ANY CLAIMS FOR INCREASED COMPENSATION OR EXTENSION OF TIME BASED ON DIFFERENCES BETWEEN THE CONDITIONS INDICATED HEREIN AND THE ACTUAL CONDITIONS AT THE PROJECT SITE.

NORTH CAROLINA DEPARTMENT OF TRANSPORTATION

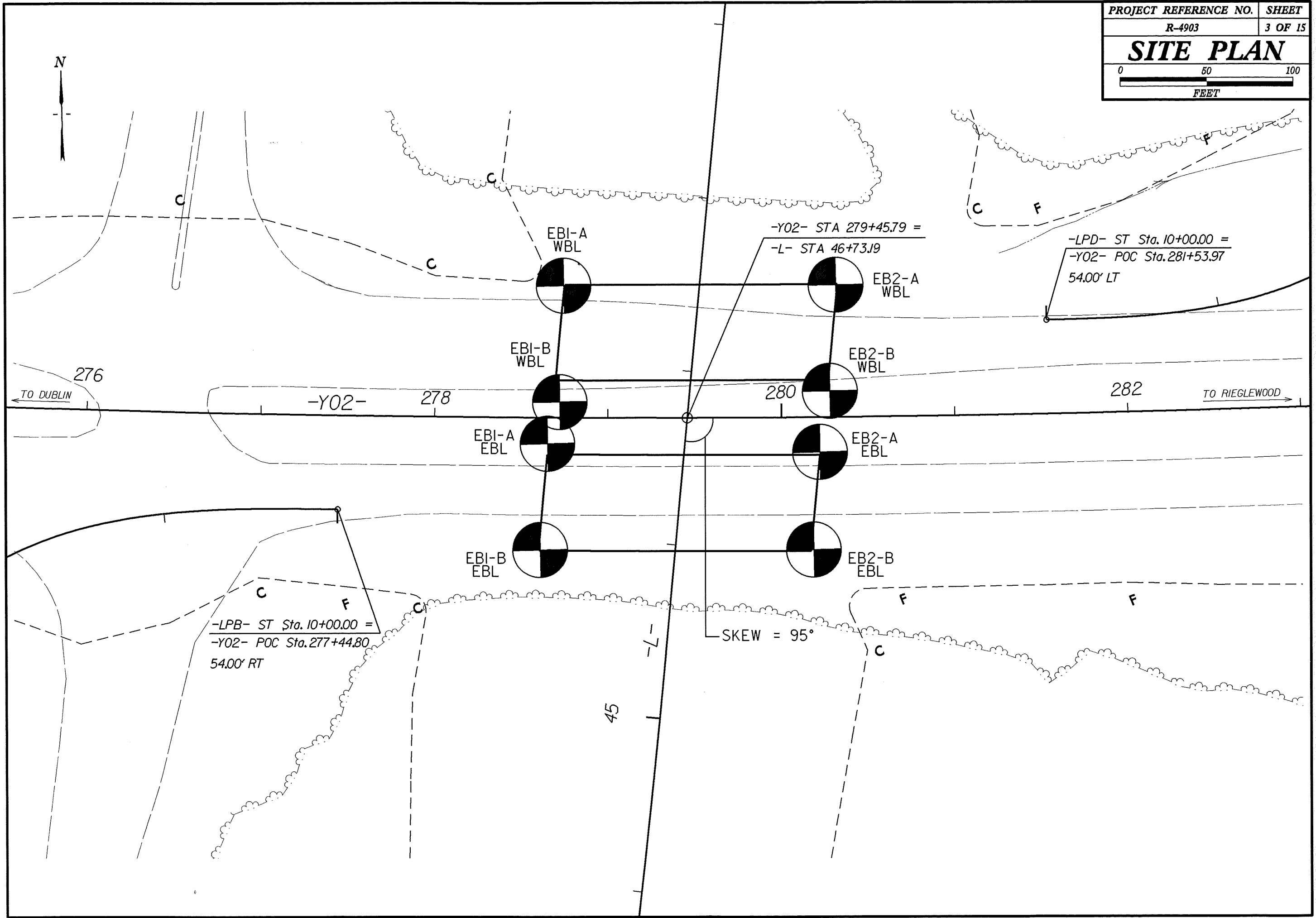
DIVISION OF HIGHWAYS
GEOTECHNICAL ENGINEERING UNIT

SUBSURFACE INVESTIGATION

SOIL AND ROCK LEGEND, TERMS, SYMBOLS, AND ABBREVIATIONS

| | |
|---------------------------------|----------------------|
| PROJECT REFERENCE NO. R-4903 | SHEET NO. 2 OF 15 |
|---------------------------------|----------------------|

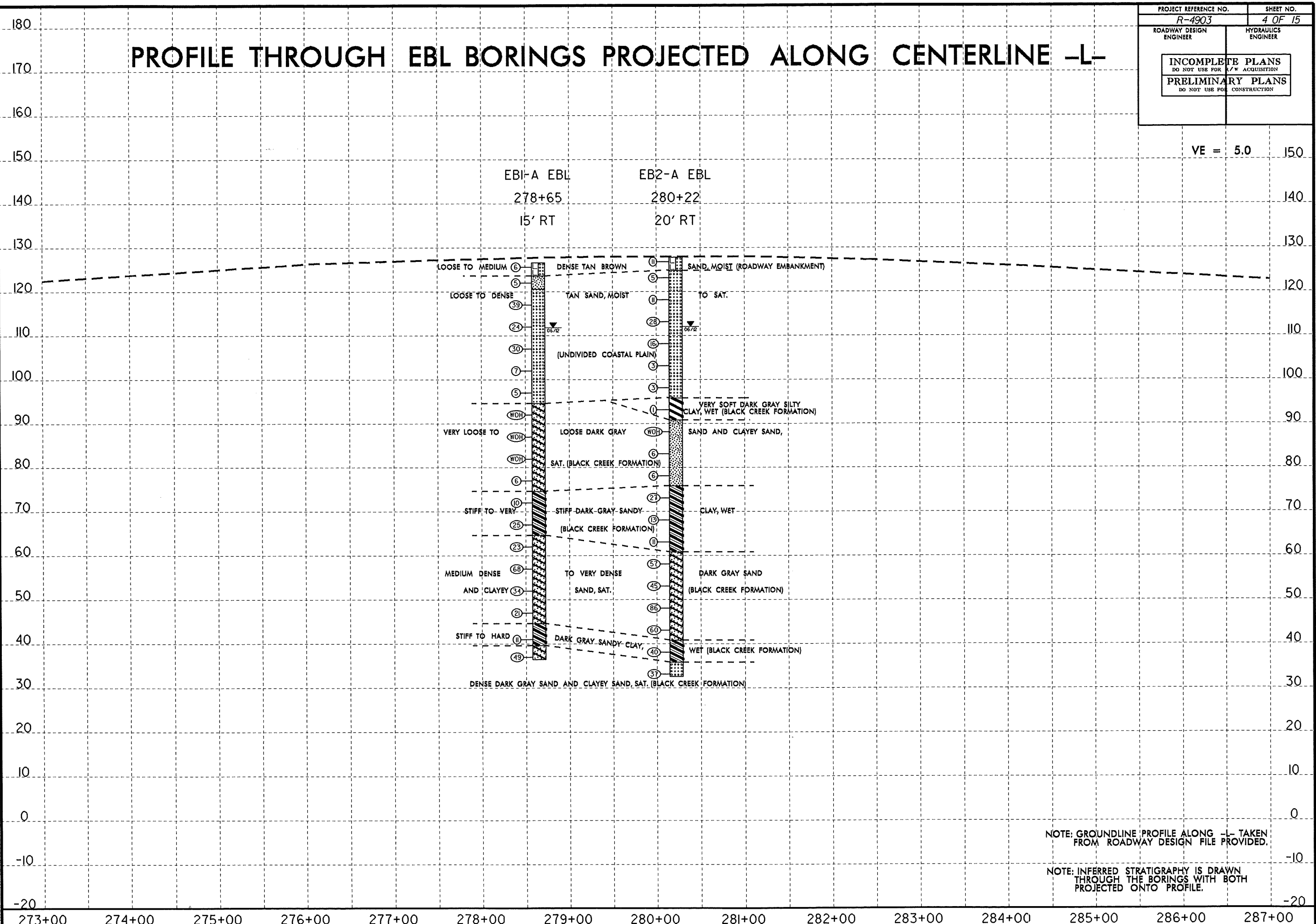
| SOIL DESCRIPTION | GRADATION | ROCK DESCRIPTION | TERMS AND DEFINITIONS |
|---|--|---|--|
| SOIL IS CONSIDERED TO BE THE UNCONSOLIDATED, SEMI-CONSOLIDATED, OR WEATHERED EARTH MATERIALS THAT CAN BE PENETRATED WITH A CONTINUOUS FLIGHT POWER AUGER, AND YIELD LESS THAN 100 BLOWS PER FOOT ACCORDING TO STANDARD PENETRATION TEST (AASHTO T206, ASTM D-1586). SOIL CLASSIFICATION IS BASED ON THE AASHTO SYSTEM. BASIC DESCRIPTIONS GENERALLY SHALL INCLUDE: CONSISTENCY, COLOR, TEXTURE, MOISTURE, AASHTO CLASSIFICATION, AND OTHER PERTINENT FACTORS SUCH AS MINERALOGICAL COMPOSITION, ANGULARITY, STRUCTURE, PLASTICITY, ETC. EXAMPLE: <i>VERY STIFF, GRAY, SILTY CLAY, MOST WITH INTERBEDDED FINE SAND LAYERS, MOIST PLASTIC, A-7-5</i> | WELL-GRADED - INDICATES A GOOD REPRESENTATION OF PARTICLE SIZES FROM FINE TO COARSE. UNIFORM - INDICATES THAT SOIL PARTICLES ARE ALL APPROXIMATELY THE SAME SIZE. (ALSO POORLY GRADED) GAP-GRADED - INDICATES A MIXTURE OF UNIFORM PARTICLES OF TWO OR MORE SIZES. ANGULARITY OF GRAINS THE ANGULARITY OR ROUNDNESS OF SOIL GRAINS IS DESIGNATED BY THE TERMS: ANGULAR, SUBANGULAR, SUBROUNDED, OR ROUNDED. | HARD ROCK IS NON-COASTAL PLAIN MATERIAL THAT IF TESTED, WOULD YIELD SPT REFUSAL. AN INFERRED ROCK LINE INDICATES THE LEVEL AT WHICH NON-COASTAL PLAIN MATERIAL WOULD YIELD SPT REFUSAL. SPT REFUSAL IS PENETRATION BY A SPLIT SPOON SAMPLER EQUAL TO OR LESS THAN 0.1 FOOT PER 60 BLOWS. IN NON-COASTAL PLAIN MATERIAL, THE TRANSITION BETWEEN SOIL AND ROCK IS OFTEN REPRESENTED BY A ZONE OF WEATHERED ROCK. ROCK MATERIALS ARE TYPICALLY DIVIDED AS FOLLOWS: WEATHERED ROCK (WR) CRYSTALLINE ROCK (CR) NON-CRYSTALLINE ROCK (NCR) COASTAL PLAIN SEDIMENTARY ROCK (CP) | ALLUVIUM (ALLUV.) - SOILS THAT HAVE BEEN TRANSPORTED BY WATER. AQUIFER - A WATER BEARING FORMATION OR STRATA. ARENACEOUS - APPLIED TO ROCKS THAT HAVE BEEN DERIVED FROM SAND OR THAT CONTAIN SAND. ARGILLACEOUS - APPLIED TO ALL ROCKS OR SUBSTANCES COMPOSED OF CLAY MINERALS, OR HAVING A NOTABLE PROPORTION OF CLAY IN THEIR COMPOSITION, AS SHALE, SLATE, ETC. ARTESIAN - GROUND WATER THAT IS UNDER SUFFICIENT PRESSURE TO RISE ABOVE THE LEVEL AT WHICH IT IS ENCOUNTERED, BUT WHICH DOES NOT NECESSARILY RISE TO OR ABOVE THE GROUND SURFACE. CALCAREOUS (CALC.) - SOILS THAT CONTAIN APPRECIABLE AMOUNTS OF CALCIUM CARBONATE. COLLUVIUM - ROCK FRAGMENTS MIXED WITH SOIL DEPOSITED BY GRAVITY ON SLOPE OR AT BOTTOM OF SLOPE. CORE RECOVERY (REC.) - TOTAL LENGTH OF ALL MATERIAL RECOVERED IN THE CORE BARREL DIVIDED BY TOTAL LENGTH OF CORE RUN AND EXPRESSED AS A PERCENTAGE. DIKE - A TABULAR BODY OF IGNEOUS ROCK THAT CUTS ACROSS THE STRUCTURE OF ADJACENT ROCKS OR CUTS MASSIVE ROCK. DIP - THE ANGLE AT WHICH A STRATUM OR ANY PLANAR FEATURE IS INCLINED FROM THE HORIZONTAL. DIP DIRECTION (DIP AZIMUTH) - THE DIRECTION OR BEARING OF THE HORIZONTAL TRACE OF THE LINE OF DIP, MEASURED CLOCKWISE FROM NORTH. FAULT - A FRACTURE OR FRACTURE ZONE ALONG WHICH THERE HAS BEEN DISPLACEMENT OF THE SIDES RELATIVE TO ONE ANOTHER PARALLEL TO THE FRACTURE. FISSILE - A PROPERTY OF SPLITTING ALONG CLOSELY SPACED PARALLEL PLANES. FLOAT - ROCK FRAGMENTS ON SURFACE NEAR THEIR ORIGINAL POSITION AND DISLODGED FROM PARENT MATERIAL. FLOOD PLAIN (FP) - LAND BORDERING A STREAM, BUILT OF SEDIMENTS DEPOSITED BY THE STREAM. FORMATION (FM) - A MAPPABLE GEOLOGIC UNIT THAT CAN BE RECOGNIZED AND TRACED IN THE FIELD. JOINT - FRACTURE IN ROCK ALONG WHICH NO APPRECIABLE MOVEMENT HAS OCCURRED. LEDGE - A SHELF-LIKE RIDGE OR PROJECTION OF ROCK WHOSE THICKNESS IS SMALL COMPARED TO ITS LATERAL EXTENT. LENS - A BODY OF SOIL OR ROCK THAT THINS OUT IN ONE OR MORE DIRECTIONS. MOTTLED (MOT.) - IRREGULARLY MARKED WITH SPOTS OF DIFFERENT COLORS. MOTTLING IN SOILS USUALLY INDICATES POOR AERATION AND LACK OF GOOD DRAINAGE. PERCHED WATER - WATER MAINTAINED ABOVE THE NORMAL GROUND WATER LEVEL BY THE PRESENCE OF AN INTERVENING IMPERVIOUS STRATUM. RESIDUAL (RES.) SOIL - SOIL FORMED IN PLACE BY THE WEATHERING OF ROCK. ROCK QUALITY DESIGNATION (RQD) - A MEASURE OF ROCK QUALITY DESCRIBED BY TOTAL LENGTH OF ROCK SEGMENTS EQUAL TO OR GREATER THAN 4 INCHES DIVIDED BY THE TOTAL LENGTH OF CORE RUN AND EXPRESSED AS A PERCENTAGE. SAPROLITE (SAP.) - RESIDUAL SOIL THAT RETAINS THE RELIC STRUCTURE OR FABRIC OF THE PARENT ROCK. SILL - AN INTRUSIVE BODY OF IGNEOUS ROCK OF APPROXIMATELY UNIFORM THICKNESS AND RELATIVELY THIN COMPARED WITH ITS LATERAL EXTENT, THAT HAS BEEN EMPLACED PARALLEL TO THE BEDDING OR SCHISTOSITY OF THE INTRUDED ROCKS. SLICKENSIDE - POLISHED AND STRIATED SURFACE THAT RESULTS FROM FRICTION ALONG A FAULT OR SLIP PLANE. STANDARD PENETRATION TEST (PENETRATION RESISTANCE) (SPT) - NUMBER OF BLOWS (N OR BPF) OF A 140 LB. HAMMER FALLING 30 INCHES REQUIRED TO PRODUCE A PENETRATION OF 1 FOOT INTO SOIL WITH A 2 INCH OUTSIDE DIAMETER SPLIT SPOON SAMPLER. SPT REFUSAL IS PENETRATION EQUAL TO OR LESS THAN 0.1 FOOT PER 60 BLOWS. STRATA CORE RECOVERY (SREC.) - TOTAL LENGTH OF STRATA MATERIAL RECOVERED DIVIDED BY TOTAL LENGTH OF STRATUM AND EXPRESSED AS A PERCENTAGE. STRATA ROCK QUALITY DESIGNATION (SRQD) - A MEASURE OF ROCK QUALITY DESCRIBED BY TOTAL LENGTH OF ROCK SEGMENTS WITHIN A STRATUM EQUAL TO OR GREATER THAN 4 INCHES DIVIDED BY THE TOTAL LENGTH OF STRATA AND EXPRESSED AS A PERCENTAGE. TOPSOIL (TS.) - SURFACE SOILS USUALLY CONTAINING ORGANIC MATTER. |
| SOIL LEGEND AND AASHTO CLASSIFICATION | MINERALOGICAL COMPOSITION | WEATHERING | |
| GENERAL CLASS. GRANULAR MATERIALS (<= 35% PASSING #200) SILT-CLAY MATERIALS (> 35% PASSING #200) ORGANIC MATERIALS | MINERAL NAMES SUCH AS QUARTZ, FELDSPAR, MICA, TALC, KAOLIN, ETC. ARE USED IN DESCRIPTIONS WHENEVER THEY ARE CONSIDERED OF SIGNIFICANCE. | FRESH ROCK GENERALLY FRESH, JOINTS STAINED, FEW JOINTS MAY SHOW SLIGHT STAINING. ROCK RINGS UNDER HAMMER IF CRYSTALLINE. VERY SLIGHT (V SL.) ROCK GENERALLY FRESH, JOINTS STAINED, SOME JOINTS MAY SHOW THIN CLAY COATINGS IF OPEN. CRYSTALS ON A BROKEN SPECIMEN FACE SHINE BRIGHTLY. ROCK RINGS UNDER HAMMER BLOWS IF OF A CRYSTALLINE NATURE. SLIGHT (SL.) ROCK GENERALLY FRESH, JOINTS STAINED AND DISCOLORATION EXTENDS INTO ROCK UP TO 1 INCH. OPEN JOINTS MAY CONTAIN CLAY. IN GRANITOID ROCKS SOME OCCASIONAL FELDSPAR CRYSTALS ARE DULL AND DISCOLORED. CRYSTALLINE ROCKS RING UNDER HAMMER BLOWS. MODERATE (MOD.) SIGNIFICANT PORTIONS OF ROCK SHOW DISCOLORATION AND WEATHERING EFFECTS. IN GRANITOID ROCKS, MOST FELDSPARS ARE DULL AND DISCOLORED, SOME SHOW CLAY. ROCK HAS DULL SOUND UNDER HAMMER BLOWS AND SHOWS SIGNIFICANT LOSS OF STRENGTH AS COMPARED WITH FRESH ROCK. MODERATELY SEVERE (MOD. SEV.) ALL ROCK EXCEPT QUARTZ DISCOLORED OR STAINED. IN GRANITOID ROCKS, ALL FELDSPARS DULL AND DISCOLORED AND A MAJORITY SHOW KAOLINIZATION. ROCK SHOWS SEVERE LOSS OF STRENGTH AND CAN BE EXCAVATED WITH A GEOLOGIST'S PICK. ROCK GIVES "CLUNK" SOUND WHEN STRUCK. IF TESTED, WOULD YIELD SPT REFUSAL. SEVERE (SEV.) ALL ROCK EXCEPT QUARTZ DISCOLORED OR STAINED. ROCK FABRIC CLEAR AND EVIDENT BUT REDUCED IN STRENGTH TO STRONG SOIL. IN GRANITOID ROCKS ALL FELDSPARS ARE KAOLINIZED TO SOME EXTENT. SOME FRAGMENTS OF STRONG ROCK USUALLY REMAIN. IF TESTED, YIELDS SPT N VALUES > 100 BPF. VERY SEVERE (V SEV.) ALL ROCK EXCEPT QUARTZ DISCOLORED OR STAINED. ROCK FABRIC ELEMENTS ARE DISCERNIBLE BUT THE MASS IS EFFECTIVELY REDUCED TO SOIL STATUS, WITH ONLY FRAGMENTS OF STRONG ROCK REMAINING. SAPROLITE IS AN EXAMPLE OF ROCK WEATHERED TO A DEGREE SUCH THAT ONLY MINOR VESTIGES OF THE ORIGINAL ROCK FABRIC REMAIN. IF TESTED, YIELDS SPT N VALUES < 100 BPF. COMPLETE ROCK REDUCED TO SOIL. ROCK FABRIC NOT DISCERNIBLE, OR DISCERNIBLE ONLY IN SMALL AND SCATTERED CONCENTRATIONS. QUARTZ MAY BE PRESENT AS DIKES OR STRINGERS. SAPROLITE IS ALSO AN EXAMPLE. | |
| COMPRESSIBILITY SLIGHTLY COMPRESSIBLE MODERATELY COMPRESSIBLE HIGHLY COMPRESSIBLE | PERCENTAGE OF MATERIAL ORGANIC MATERIAL GRANULAR SOILS SILT-CLAY SOILS OTHER MATERIAL TRACE OF ORGANIC MATTER 2 - 3% 3 - 5% TRACE 1 - 10% LITTLE ORGANIC MATTER 3 - 5% 5 - 12% LITTLE 10 - 20% MODERATELY ORGANIC 5 - 10% 12 - 20% SOME 20 - 35% HIGHLY ORGANIC >10% >20% HIGHLY 35% AND ABOVE | GROUND WATER WATER LEVEL IN BORE HOLE IMMEDIATELY AFTER DRILLING STATIC WATER LEVEL AFTER 24 HOURS PERCHED WATER, SATURATED ZONE, OR WATER BEARING STRATA SPRING OR SEEP | |
| CONSISTENCY OR DENSENESS | MISCELLANEOUS SYMBOLS | | |
| PRIMARY SOIL TYPE COMPACTNESS OR CONSISTENCY RANGE OF STANDARD PENETRATION RESISTANCE (N-VALUE) RANGE OF UNCONFINED COMPRESSIVE STRENGTH (TONS/FT ²) | ROADWAY EMBANKMENT (RE) WITH SOIL DESCRIPTION SOIL SYMBOL ARTIFICIAL FILL (AF) OTHER THAN ROADWAY EMBANKMENT INFERRED SOIL BOUNDARY INFERRED ROCK LINE ALLUVIAL SOIL BOUNDARY DIP & DIP DIRECTION OF ROCK STRUCTURES | SPT DPT DMT VST PHT TEST BORING AUGER BORING CORE BORING MONITORING WELL PIEZOMETER INSTALLATION SLOPE INDICATOR INSTALLATION CONE PENETROMETER TEST SOUNDING ROD | TEST BORING W/ CORE SPT N-VALUE SPT REFUSAL |
| U.S. STD. SIEVE SIZE OPENING (MM) 4 10 40 60 200 270 4.76 2.00 0.42 0.25 0.075 0.053 | ABBREVIATIONS AR - AUGER REFUSAL BT - BORING TERMINATED CL - CLAY CPT - CONE PENETRATION TEST CSE - COARSE DMT - DILATOMETER TEST DPT - DYNAMIC PENETRATION TEST e - VOID RATIO F - FINE FOSS. - FOSSILIFEROUS FRAC. - FRACTURED, FRACTURES FRAGS. - FRAGMENTS HL - HIGHLY MED. - MEDIUM MICA - MICACEOUS MOD. - MODERATELY NP - NON PLASTIC ORG. - ORGANIC PMT - PRESSUREMETER TEST SAP. - SAPROLITIC SD. - SAND, SANDY SL. - SILT, SILTY SLI. - SLIGHTLY TCR - TRICONE REFUSAL w - MOISTURE CONTENT V - VERY VST - VANE SHEAR TEST WEA. - WEATHERED WU - UNIT WEIGHT W _d - DRY UNIT WEIGHT S - BULK SS - SPLIT SPOON ST - SHELBY TUBE RS - ROCK RT - RECOMPACTED TRIAXIAL CBR - CALIFORNIA BEARING RATIO | | |
| TEXTURE OR GRAIN SIZE | EQUIPMENT USED ON SUBJECT PROJECT | FRACTURE SPACING | BEDDING |
| BOULDER (BLDR.) COBBLE (COB.) GRAVEL (GR.) COARSE SAND (CSE, SD.) FINE SAND (F SD.) SILT (SL.) CLAY (CL.) GRAIN SIZE MM 305 75 2.0 0.25 0.05 0.005 IN. 12 3 | DRILL UNITS: MOBILE B- BK-51 CME-458 CME-550 PORTABLE HOIST ADVANCING TOOLS: CLAY BITS 6" CONTINUOUS FLIGHT AUGER 8" HOLLOW AUGERS HARD FACED FINGER BITS TUNG-CARBIDE INSERTS CASING w/ ADVANCER TRICONE 2 15/16" STEEL TEETH TRICONE TUNG-CARB. CORE BIT HAMMER TYPE: AUTOMATIC MANUAL CORE SIZE: B N H HAND TOOLS: POST HOLE DIGGER HAND AUGER SOUNDING ROD VANE SHEAR TEST | TERM SPACING VERY WIDE MORE THAN 10 FEET WIDE 3 TO 10 FEET MODERATELY CLOSE 1 TO 3 FEET CLOSE 0.16 TO 1 FEET VERY CLOSE LESS THAN 0.16 FEET | TERM THICKNESS VERY THICKLY BEDDED > 4 FEET THICKLY BEDDED 1.5 - 4 FEET THINLY BEDDED 0.16 - 1.5 FEET VERY THINLY BEDDED 0.03 - 0.16 FEET THICKLY LAMINATED 0.008 - 0.03 FEET THINLY LAMINATED < 0.008 FEET |
| SOIL MOISTURE - CORRELATION OF TERMS | | | |
| SOIL MOISTURE SCALE (ATTERBERG LIMITS) FIELD MOISTURE DESCRIPTION GUIDE FOR FIELD MOISTURE DESCRIPTION LL - LIQUID LIMIT PL - PLASTIC LIMIT OM - OPTIMUM MOISTURE SL - SHRINKAGE LIMIT - SATURATED - (SAT.) USUALLY LIQUID; VERY WET, USUALLY FROM BELOW THE GROUND WATER TABLE - WET - (W) SEMISOLID; REQUIRES DRYING TO ATTAIN OPTIMUM MOISTURE - MOIST - (M) SOLID; AT OR NEAR OPTIMUM MOISTURE - DRY - (D) REQUIRES ADDITIONAL WATER TO ATTAIN OPTIMUM MOISTURE | | | |
| PLASTICITY | | | |
| NONPLASTIC LOW PLASTICITY MED. PLASTICITY HIGH PLASTICITY PLASTICITY INDEX (PI) 0-5 6-15 16-25 26 OR MORE DRY STRENGTH VERY LOW SLIGHT MEDIUM HIGH | | | |
| COLOR | | | |
| DESCRIPTIONS MAY INCLUDE COLOR OR COLOR COMBINATIONS (TAN, RED, YELLOW-BROWN, BLUE-GRAY). MODIFIERS SUCH AS LIGHT, DARK, STREAKED, ETC. ARE USED TO DESCRIBE APPEARANCE. | | | |
| | | INDURATION FOR SEDIMENTARY ROCKS, INDURATION IS THE HARDENING OF THE MATERIAL BY CEMENTING, HEAT, PRESSURE, ETC. FRIABLE RUBBING WITH FINGER FREES NUMEROUS GRAINS; GENTLE BLOW BY HAMMER DISINTEGRATES SAMPLE. MODERATELY INDURATED GRAINS CAN BE SEPARATED FROM SAMPLE WITH STEEL PROBE; BREAKS EASILY WHEN HIT WITH HAMMER. INDURATED GRAINS ARE DIFFICULT TO SEPARATE WITH STEEL PROBE; DIFFICULT TO BREAK WITH HAMMER. EXTREMELY INDURATED SHARP HAMMER BLOWS REQUIRED TO BREAK SAMPLE; SAMPLE BREAKS ACROSS GRAINS. | NOTES: BENCH MARK: ELEVATIONS COLLECTED WITH SURVEY GRADE GPS ELEVATION: FT. |



| | |
|--|----------------------|
| PROJECT REFERENCE NO. R-4903 | SHEET NO. 4 OF 15 |
| ROADWAY DESIGN ENGINEER | HYDRAULICS ENGINEER |
| INCOMPLETE PLANS DO NOT USE FOR ACQUISITION PRELIMINARY PLANS DO NOT USE FOR CONSTRUCTION | |

PROFILE THROUGH EBL BORINGS PROJECTED ALONG CENTERLINE -L-

VE = 5.0



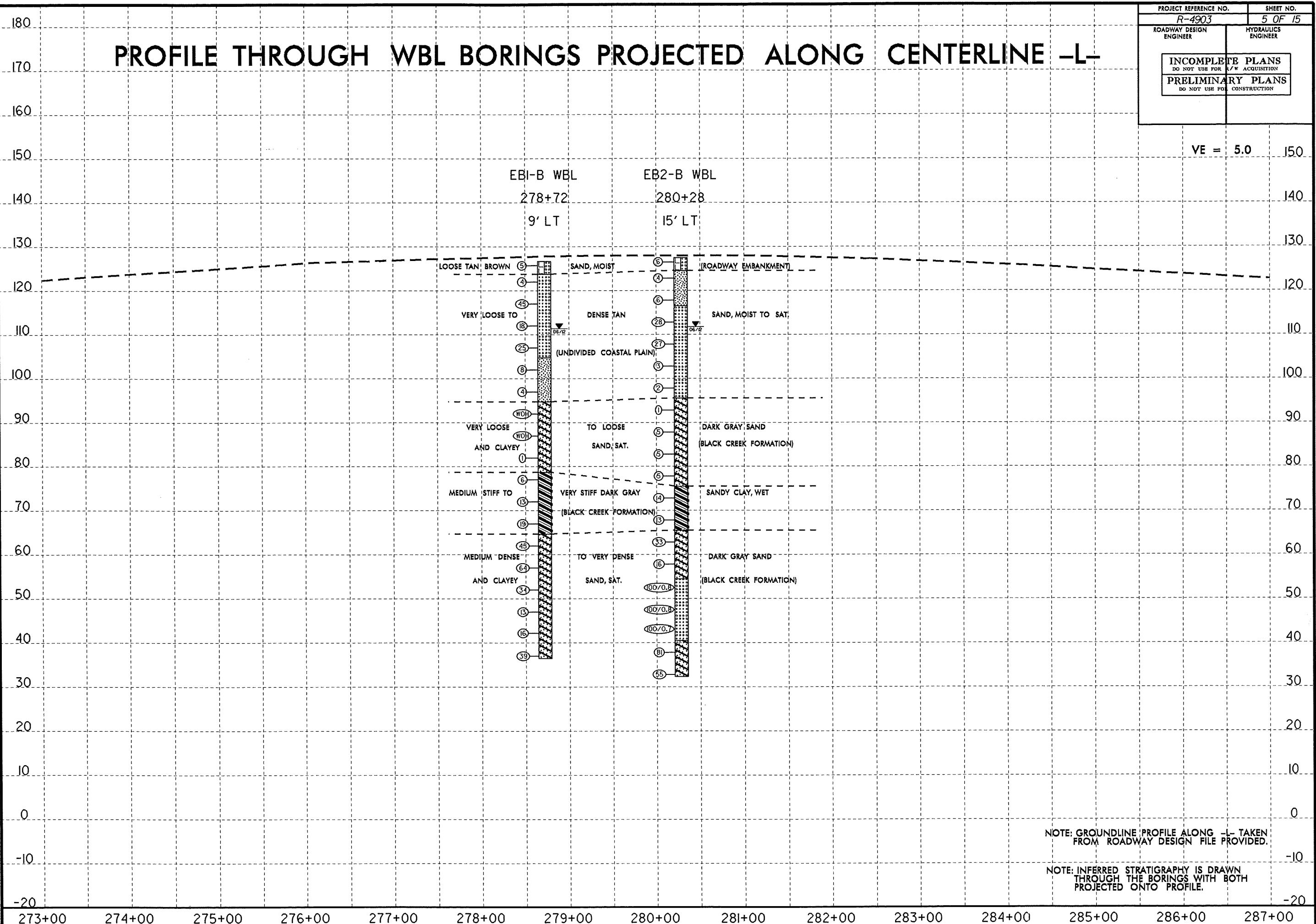
NOTE: GROUNDLINE PROFILE ALONG -L- TAKEN FROM ROADWAY DESIGN FILE PROVIDED.

NOTE: INFERRED STRATIGRAPHY IS DRAWN THROUGH THE BORINGS WITH BOTH PROJECTED ONTO PROFILE.

5/14/99
 16-AUG-2012 14:06
 L:\ERD\Greeville\Investigation\TIP\4903\GEO.BRDG.y020VERL\CADD\GEO\TECH\Site&Sub\4903.GEO.BRDG.y02.pfl.dgn

PROFILE THROUGH WBL BORINGS PROJECTED ALONG CENTERLINE -L-

VE = 5.0



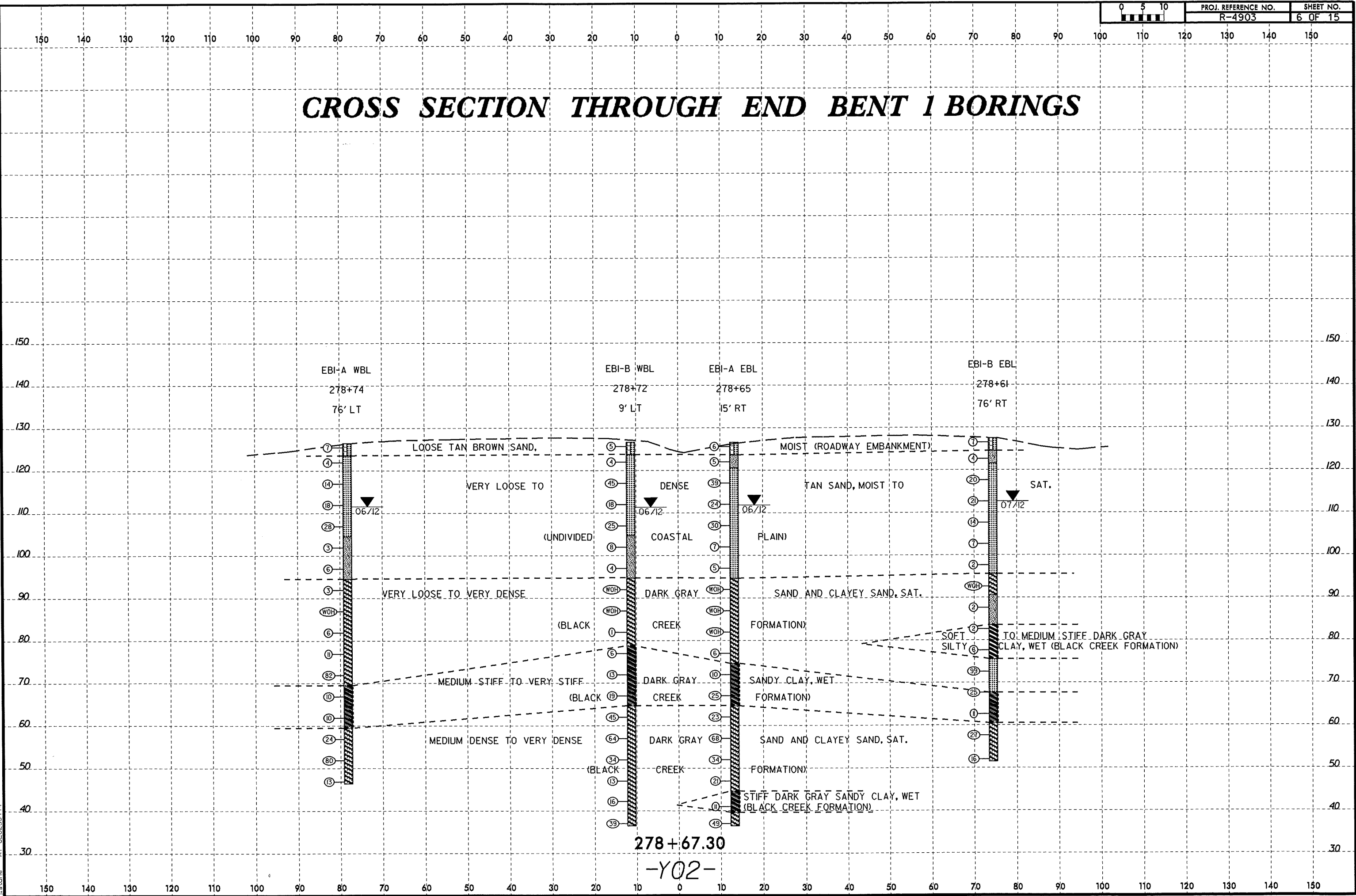
NOTE: GROUNDLINE PROFILE ALONG -L- TAKEN FROM ROADWAY DESIGN FILE PROVIDED.

NOTE: INFERRED STRATIGRAPHY IS DRAWN THROUGH THE BORINGS WITH BOTH PROJECTED ONTO PROFILE.

5/14/99
 16-ALIG-2012 14:07
 L:\NEED\Grenville_Investigation\TIP\R4903_GEO_BRDG_Y020VERL\CADD_GEO\TECH\Site&Sub\R4903_GEO_BRDG_Y02.pfl.dgn

8/23/99
I:\Investigation\TIP\4903.GEO.BRDG.\020VERL\CADD.GEOTECH\SEC\R4903.GEO.BRDG.Y02.xpl.dgn
15-AUG-2002 14:48
T:\stone

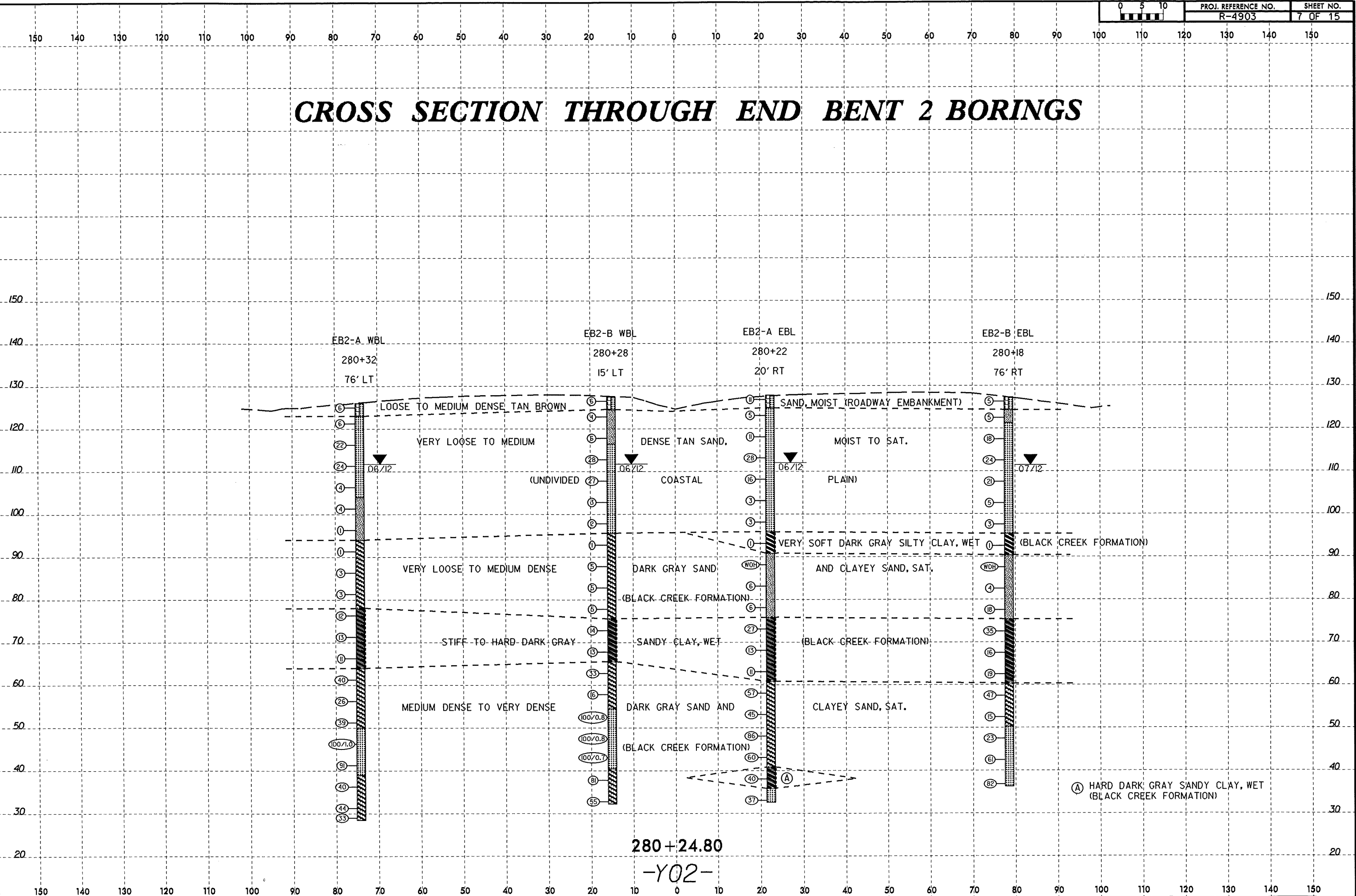
CROSS SECTION THROUGH END BENT 1 BORINGS



278+67.30
-Y02-

8/23/99
16-AUG-2002 14:19
I:\projects\station\TIP\R4903_GEO_BRDG_Y020VERL\CADD_GEO_BRDG_Y020VERL\GEO_BRDG_Y020VERL.dgn
L:\stoe

CROSS SECTION THROUGH END BENT 2 BORINGS



NCDOT GEOTECHNICAL ENGINEERING UNIT
BORELOG REPORT

| | | | |
|--|---------------------|---------------------|------------------------------|
| WBS 40226.1.1 | TIP R-4903 | COUNTY BLADEN | GEOLOGIST Contract Geologist |
| SITE DESCRIPTION STRUCTURE NO. 2 ON -Y02- (NC 87) OVER -L-(US 701) | | | GROUND WTR (ft) |
| BORING NO. EB1-A WBL | STATION 278+74 | OFFSET 76 ft LT | ALIGNMENT -Y02- |
| COLLAR ELEV. 126.5 ft | TOTAL DEPTH 80.1 ft | NORTHING 310,935 | EASTING 2,115,409 |
| DRILL RIG/HAMMER EFF/DATE CAT6394 CME-45B 91% 02/19/2010 | | | DRILL METHOD Mud Rotary |
| DRILLER Contract Driller | | | HAMMER TYPE Automatic |
| START DATE 06/01/12 | | COMP. DATE 06/01/12 | SURFACE WATER DEPTH N/A |

| ELEV (ft) | DRIVE ELEV (ft) | DEPTH (ft) | BLOW COUNT | | | BLOWS PER FOOT | | | | | SAMP. NO. | LOG | SOIL AND ROCK DESCRIPTION | DEPTH (ft) |
|-----------|-----------------|------------|------------|-------|-------|----------------|----|----|----|-----|-----------|-----|--|------------|
| | | | 0.5ft | 0.5ft | 0.5ft | 0 | 25 | 50 | 75 | 100 | | | | |
| 130 | | | | | | | | | | | | | | |
| 126.5 | 126.5 | 0.0 | | | | | | | | | | | GROUND SURFACE | 0.0 |
| 125 | 122.9 | 3.6 | 2 | 3 | 4 | | | | | | | | ROADWAY EMBANKMENT BROWN SAND, MOIST | 3.0 |
| 120 | 117.9 | 8.6 | 1 | 2 | 2 | | | | | | | | UNDIVIDED COASTAL PLAIN TAN SAND, MOIST TO SAT. | |
| 115 | 112.9 | 13.6 | 5 | 6 | 8 | | | | | | | | | |
| 110 | 107.9 | 18.6 | 2 | 7 | 11 | | | | | | | | | |
| 105 | 102.9 | 23.6 | 9 | 13 | 15 | | | | | | | | | |
| 100 | 97.9 | 28.6 | 3 | 2 | 1 | | | | | | | | | |
| 95 | 92.9 | 33.6 | 3 | 2 | 4 | | | | | | | | | |
| 90 | 87.9 | 38.6 | 3 | 2 | 1 | | | | | | | | COASTAL PLAIN DARK GRAY SAND AND CLAYEY SAND, SAT. (BLACK CREEK FORMATION) | 32.0 |
| 85 | 82.9 | 43.6 | WOH | WOH | WOH | | | | | | | | | |
| 80 | 77.9 | 48.6 | 3 | 3 | 3 | | | | | | | | | |
| 75 | 72.9 | 53.6 | 2 | 2 | 9 | | | | | | | | | |
| 70 | 67.9 | 58.6 | 19 | 39 | 43 | | | | | | | | | |
| 65 | 62.9 | 63.6 | 3 | 4 | 6 | | | | | | | | COASTAL PLAIN DARK GRAY SANDY CLAY, WET (BLACK CREEK FORMATION) | 57.0 |
| 60 | 57.9 | 68.6 | 3 | 4 | 6 | | | | | | | | | |
| 55 | 52.9 | 73.6 | 17 | 12 | 12 | | | | | | | | COASTAL PLAIN DARK GRAY SAND AND CLAYEY SAND, SAT. (BLACK CREEK FORMATION) | 67.0 |
| 50 | | | 16 | 39 | 41 | | | | | | | | | |

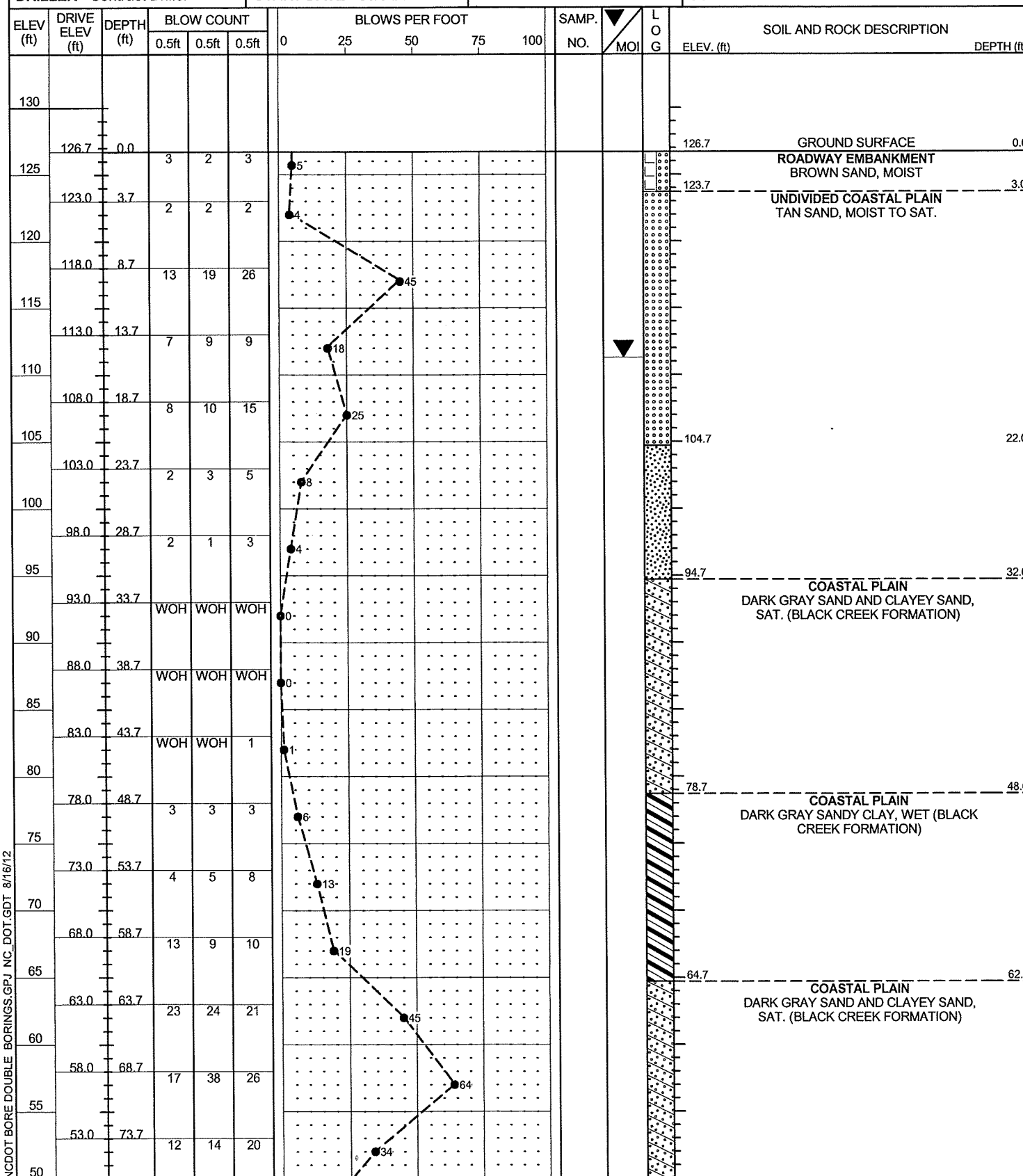
NCDOT BORE DOUBLE BORINGS.GPJ NC_DOT.GDT 8/16/12

| | | | |
|--|---------------------|---------------------|------------------------------|
| WBS 40226.1.1 | TIP R-4903 | COUNTY BLADEN | GEOLOGIST Contract Geologist |
| SITE DESCRIPTION STRUCTURE NO. 2 ON -Y02- (NC 87) OVER -L-(US 701) | | | GROUND WTR (ft) |
| BORING NO. EB1-A WBL | STATION 278+74 | OFFSET 76 ft LT | ALIGNMENT -Y02- |
| COLLAR ELEV. 126.5 ft | TOTAL DEPTH 80.1 ft | NORTHING 310,935 | EASTING 2,115,409 |
| DRILL RIG/HAMMER EFF/DATE CAT6394 CME-45B 91% 02/19/2010 | | | DRILL METHOD Mud Rotary |
| DRILLER Contract Driller | | | HAMMER TYPE Automatic |
| START DATE 06/01/12 | | COMP. DATE 06/01/12 | SURFACE WATER DEPTH N/A |


| ELEV (ft) | DRIVE ELEV (ft) | DEPTH (ft) | BLOW COUNT | | | BLOWS PER FOOT | | | | | SAMP. NO. | LOG | SOIL AND ROCK DESCRIPTION | DEPTH (ft) |
|-----------|-----------------|------------|------------|-------|-------|----------------|----|----|----|-----|-----------|-----|--|------------|
| | | | 0.5ft | 0.5ft | 0.5ft | 0 | 25 | 50 | 75 | 100 | | | | |
| 50 | 47.9 | 78.6 | 3 | 6 | 7 | | | | | | | | | |
| | | | | | | | | | | | | | Match Line | |
| | | | | | | | | | | | | | COASTAL PLAIN DARK GRAY SAND AND CLAYEY SAND, SAT. (BLACK CREEK FORMATION) <i>(continued)</i> | 80.1 |
| | | | | | | | | | | | | | Boring Terminated at Elevation 46.4 ft IN MEDIUM DENSE SAND | |

NCDOT GEOTECHNICAL ENGINEERING UNIT
BORELOG REPORT

| | | | |
|--|---------------------|-------------------------|------------------------------|
| WBS 40226.1.1 | TIP R-4903 | COUNTY BLADEN | GEOLOGIST Contract Geologist |
| SITE DESCRIPTION STRUCTURE NO. 2 ON -Y02- (NC 87) OVER -L-(US 701) | | | GROUND WTR (ft) |
| BORING NO. EB1-B WBL | STATION 278+72 | OFFSET 9 ft LT | ALIGNMENT -Y02- |
| COLLAR ELEV. 126.7 ft | TOTAL DEPTH 90.2 ft | NORTHING 310,868 | EASTING 2,115,405 |
| DRILL RIG/HAMMER EFF/DATE CAT6394 CME-45B 91% 02/19/2010 | | DRILL METHOD Mud Rotary | HAMMER TYPE Automatic |
| DRILLER Contract Driller | START DATE 06/04/12 | COMP. DATE 06/04/12 | SURFACE WATER DEPTH N/A |



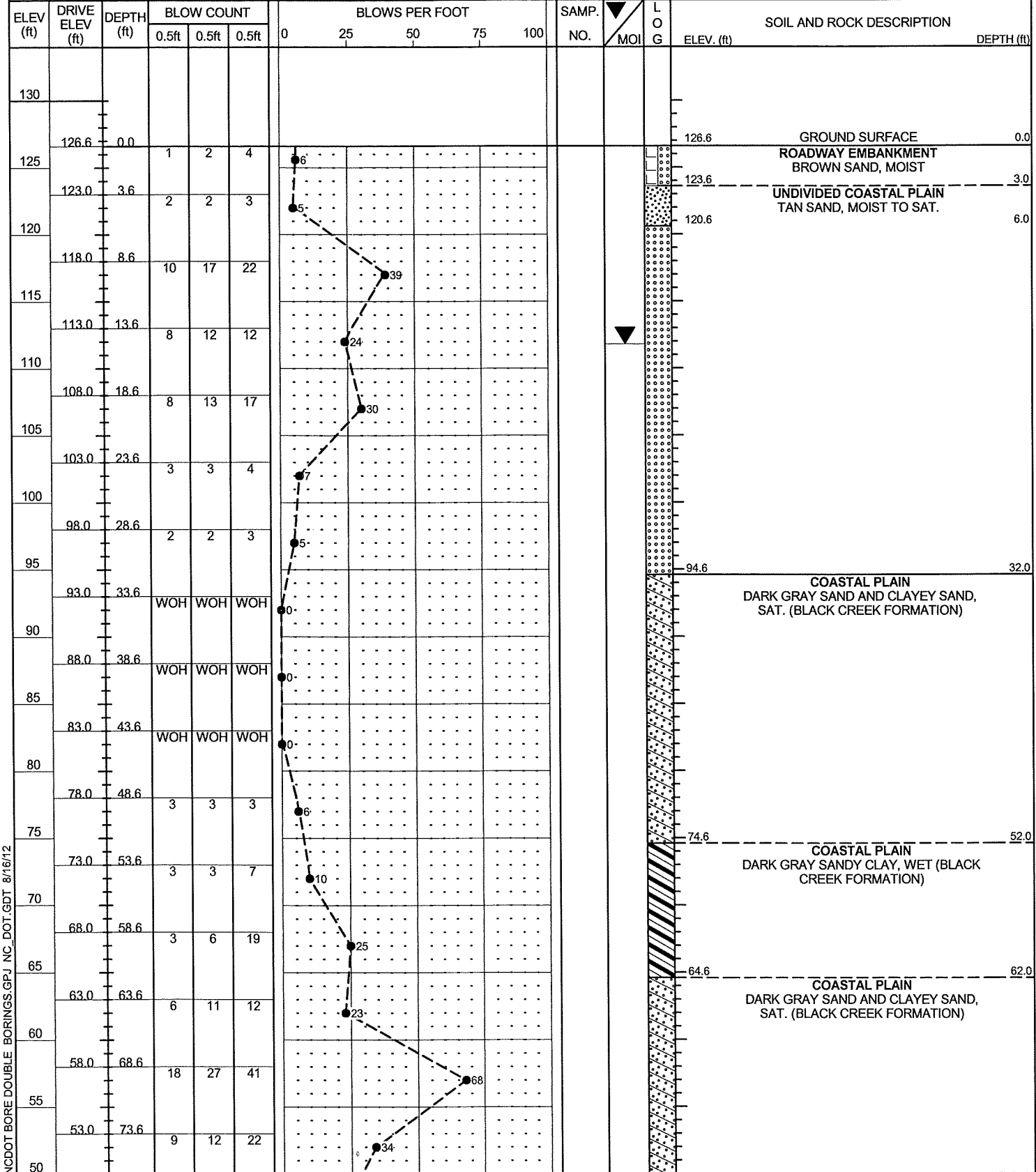
| | | | |
|--|---------------------|-------------------------|------------------------------|
| WBS 40226.1.1 | TIP R-4903 | COUNTY BLADEN | GEOLOGIST Contract Geologist |
| SITE DESCRIPTION STRUCTURE NO. 2 ON -Y02- (NC 87) OVER -L-(US 701) | | | GROUND WTR (ft) |
| BORING NO. EB1-B WBL | STATION 278+72 | OFFSET 9 ft LT | ALIGNMENT -Y02- |
| COLLAR ELEV. 126.7 ft | TOTAL DEPTH 90.2 ft | NORTHING 310,868 | EASTING 2,115,405 |
| DRILL RIG/HAMMER EFF/DATE CAT6394 CME-45B 91% 02/19/2010 | | DRILL METHOD Mud Rotary | HAMMER TYPE Automatic |
| DRILLER Contract Driller | START DATE 06/04/12 | COMP. DATE 06/04/12 | SURFACE WATER DEPTH N/A |




NCDOT BORE DOUBLE BORINGS.GPJ NC_DOT.GDT 8/16/12

NCDOT GEOTECHNICAL ENGINEERING UNIT
BORELOG REPORT

| | | | |
|--|---------------------|---------------------|------------------------------|
| WBS 40226.1.1 | TIP R-4903 | COUNTY BLADEN | GEOLOGIST Contract Geologist |
| SITE DESCRIPTION STRUCTURE NO. 3 ON -Y02- (NC 87) OVER -L-(US 701) | | | GROUND WTR (ft) |
| BORING NO. EB1-A EBL | STATION 278+65 | OFFSET 15 ft RT | ALIGNMENT -Y02- |
| COLLAR ELEV. 126.6 ft | TOTAL DEPTH 90.1 ft | NORTHING 310,844 | EASTING 2,115,398 |
| DRILL RIG/HAMMER EFF/DATE CAT6394 CME-45B 91% 02/19/2010 | | | DRILL METHOD Mud Rotary |
| DRILLER Contract Driller | | | HAMMER TYPE Automatic |
| START DATE 06/05/12 | | COMP. DATE 06/06/12 | SURFACE WATER DEPTH N/A |



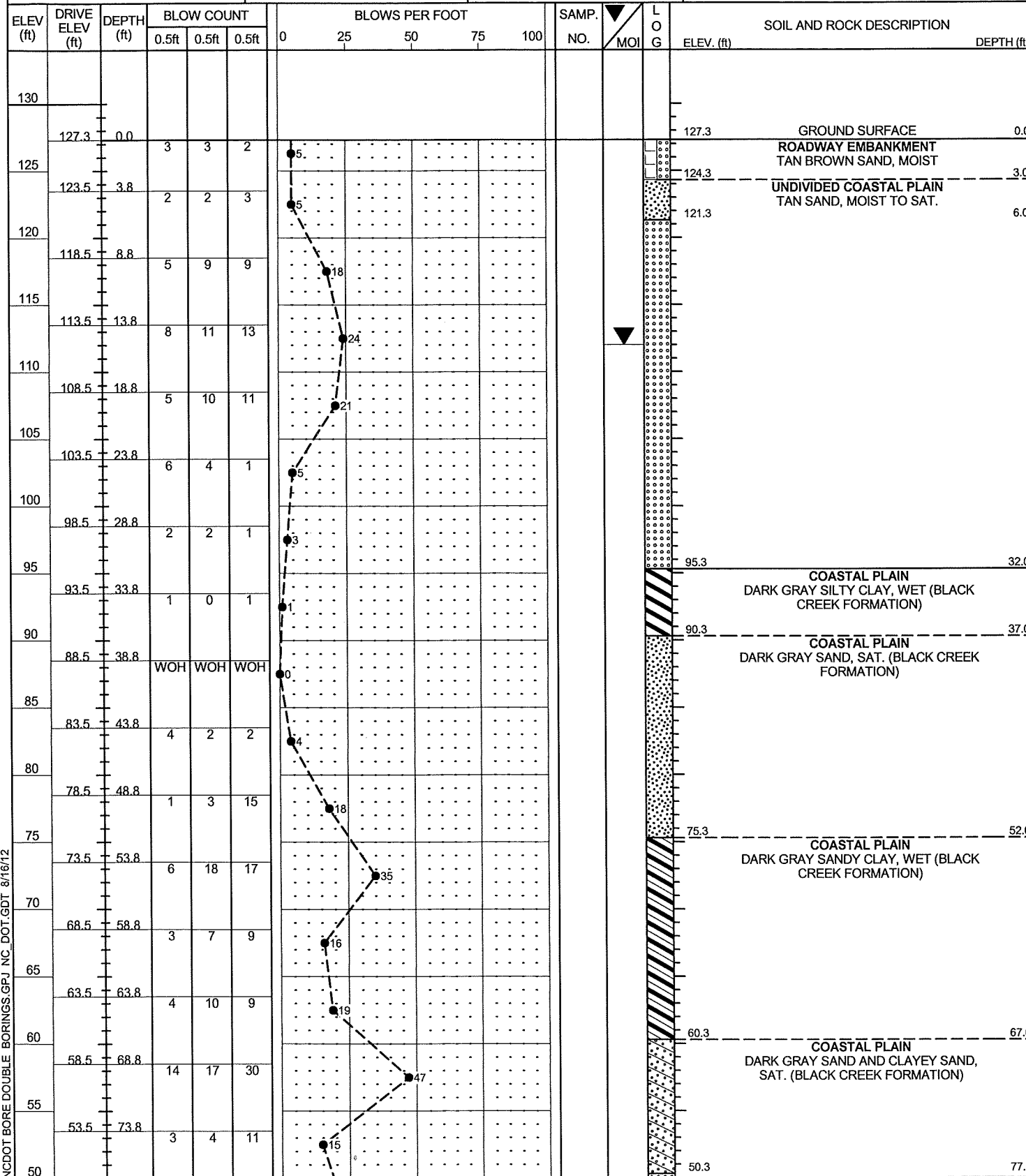
| | | | |
|--|---------------------|---------------------|------------------------------|
| WBS 40226.1.1 | TIP R-4903 | COUNTY BLADEN | GEOLOGIST Contract Geologist |
| SITE DESCRIPTION STRUCTURE NO. 3 ON -Y02- (NC 87) OVER -L-(US 701) | | | GROUND WTR (ft) |
| BORING NO. EB1-A EBL | STATION 278+65 | OFFSET 15 ft RT | ALIGNMENT -Y02- |
| COLLAR ELEV. 126.6 ft | TOTAL DEPTH 90.1 ft | NORTHING 310,844 | EASTING 2,115,398 |
| DRILL RIG/HAMMER EFF/DATE CAT6394 CME-45B 91% 02/19/2010 | | | DRILL METHOD Mud Rotary |
| DRILLER Contract Driller | | | HAMMER TYPE Automatic |
| START DATE 06/05/12 | | COMP. DATE 06/06/12 | SURFACE WATER DEPTH N/A |




NCDOT BORE DOUBLE BORINGS.GPJ NC_DOT.GDT 8/16/12

NCDOT GEOTECHNICAL ENGINEERING UNIT
BORELOG REPORT

| | | | |
|--|---------------------|---------------------|------------------------------|
| WBS 40226.1.1 | TIP R-4903 | COUNTY BLADEN | GEOLOGIST Contract Geologist |
| SITE DESCRIPTION STRUCTURE NO. 3 ON -Y02- (NC 87) OVER -L-(US 701) | | | GROUND WTR (ft) |
| BORING NO. EB2-B EBL | STATION 280+18 | OFFSET 76 ft RT | ALIGNMENT -Y02- |
| COLLAR ELEV. 127.3 ft | TOTAL DEPTH 91.0 ft | NORTHING 310,780 | EASTING 2,115,550 |
| DRILL RIG/HAMMER EFF./DATE CAT6394 CME-45B 91% 02/19/2010 | | | DRILL METHOD Mud Rotary |
| DRILLER Contract Driller | | | HAMMER TYPE Automatic |
| START DATE 07/06/12 | | COMP. DATE 07/06/12 | SURFACE WATER DEPTH N/A |



| | | | |
|--|---------------------|---------------------|------------------------------|
| WBS 40226.1.1 | TIP R-4903 | COUNTY BLADEN | GEOLOGIST Contract Geologist |
| SITE DESCRIPTION STRUCTURE NO. 3 ON -Y02- (NC 87) OVER -L-(US 701) | | | GROUND WTR (ft) |
| BORING NO. EB2-B EBL | STATION 280+18 | OFFSET 76 ft RT | ALIGNMENT -Y02- |
| COLLAR ELEV. 127.3 ft | TOTAL DEPTH 91.0 ft | NORTHING 310,780 | EASTING 2,115,550 |
| DRILL RIG/HAMMER EFF./DATE CAT6394 CME-45B 91% 02/19/2010 | | | DRILL METHOD Mud Rotary |
| DRILLER Contract Driller | | | HAMMER TYPE Automatic |
| START DATE 07/06/12 | | COMP. DATE 07/06/12 | SURFACE WATER DEPTH N/A |



NCDOT BORE DOUBLE BORINGS.GPJ NC_DOT.GDT 8/16/12