PROJECT REFERENCE NO.	SHEET NO.
U-3465	UO-14

UTILITIES BY OTHERS

NOTE:
ALL PROPOSED UTILITY WORK SHOWN ON THIS SHEET WILL BE DONE BY OTHERS

NAD 83/95

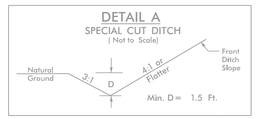

FROM STA. 11+25 RT. TO STA. 11+70 RT. -Y7-
FROM STA. 11+70 RT. TO STA. 12+25 RT. -Y7-

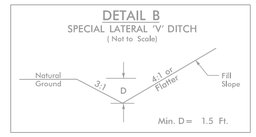

FROM STA. 180+50 RT. TO STA. 181+50 RT. -L-
FROM STA. 181+50 RT. TO STA. 183+50 RT. -L-
FROM STA. 12+50 LT. TO STA. 13+25 LT. -Y7-

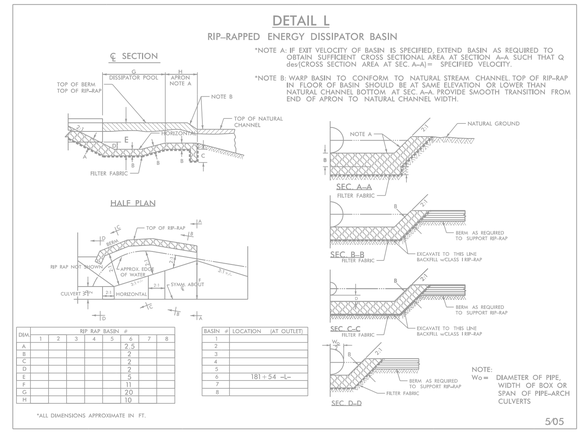

RIP RAP BASIN #								
DIM.	1	2	3	4	5	6	7	8
A						2.5		
B						2		
C						2		
D						2		
E						5		
F						11		
G						20		
H						10		

*ALL DIMENSIONS APPROXIMATE IN FT.

BASIN #	LOCATION (AT OUTLET)
1	
2	
3	
4	
5	
6	181+54 -L-
7	
8	

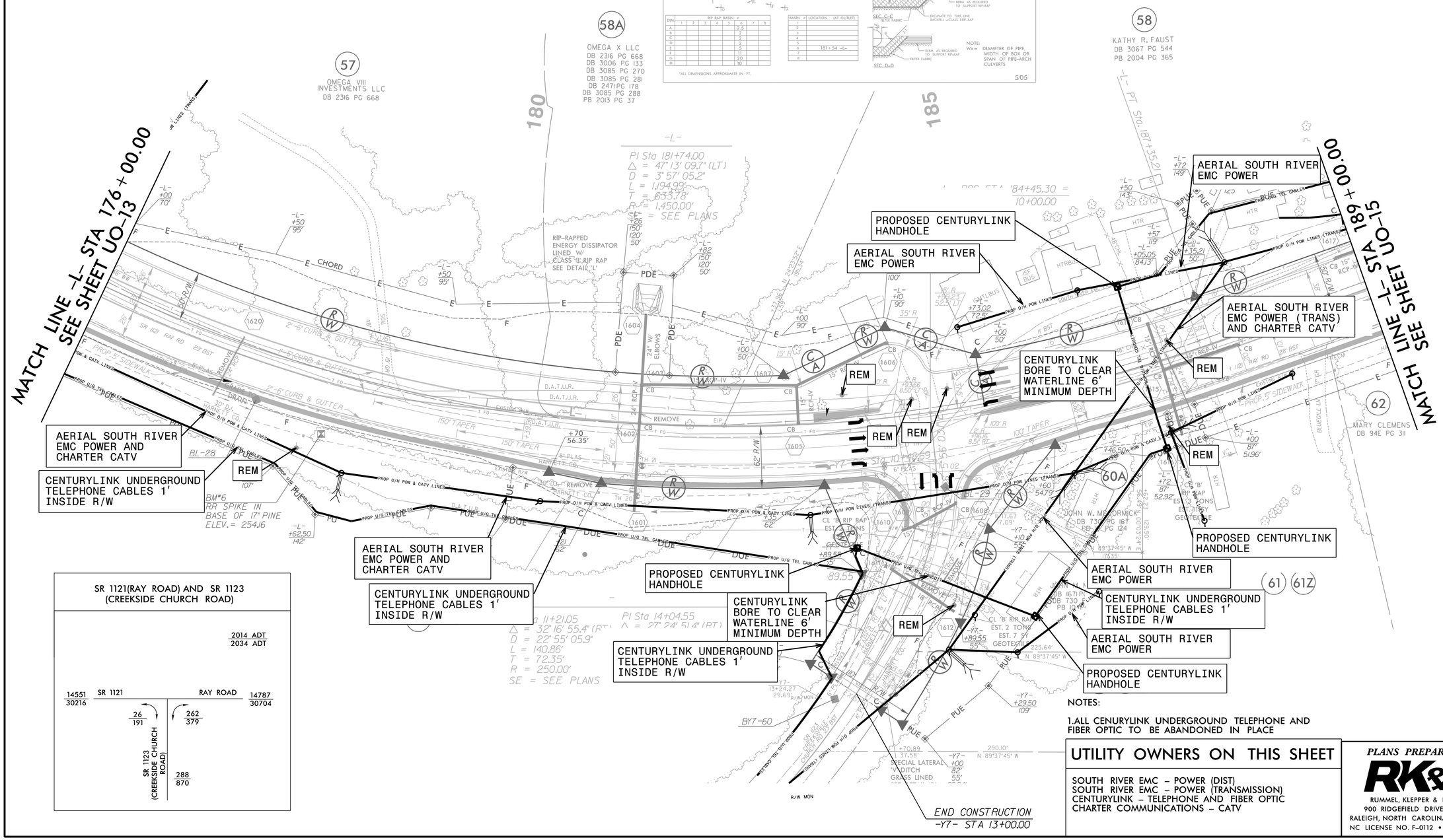

NOTES:

1.ALL CENURYLINK UNDERGROUND TELEPHONE AND FIBER OPTIC TO BE ABANDONED IN PLACE

UTILITY OWNERS ON THIS SHEET

SOUTH RIVER EMC – POWER (DIST)
SOUTH RIVER EMC – POWER (TRANSMISSION)
CENTURYLINK – TELEPHONE AND FIBER OPTIC
CHARTER COMMUNICATIONS – CATV

PLANS PREPARED BY :
RK&K
RUMMEL, KLEPPER & KAHL, LLP
900 RIDGEFIELD DRIVE SUITE 350
RALEIGH, NORTH CAROLINA 27609-3960
NC LICENSE NO. F-0112 • (919) 878-9560