PROJ. REFERENCE NO.	SHEET NO.
B-5325	TMP-4A

VICINITY MAP: FRANKLIN COUNTY

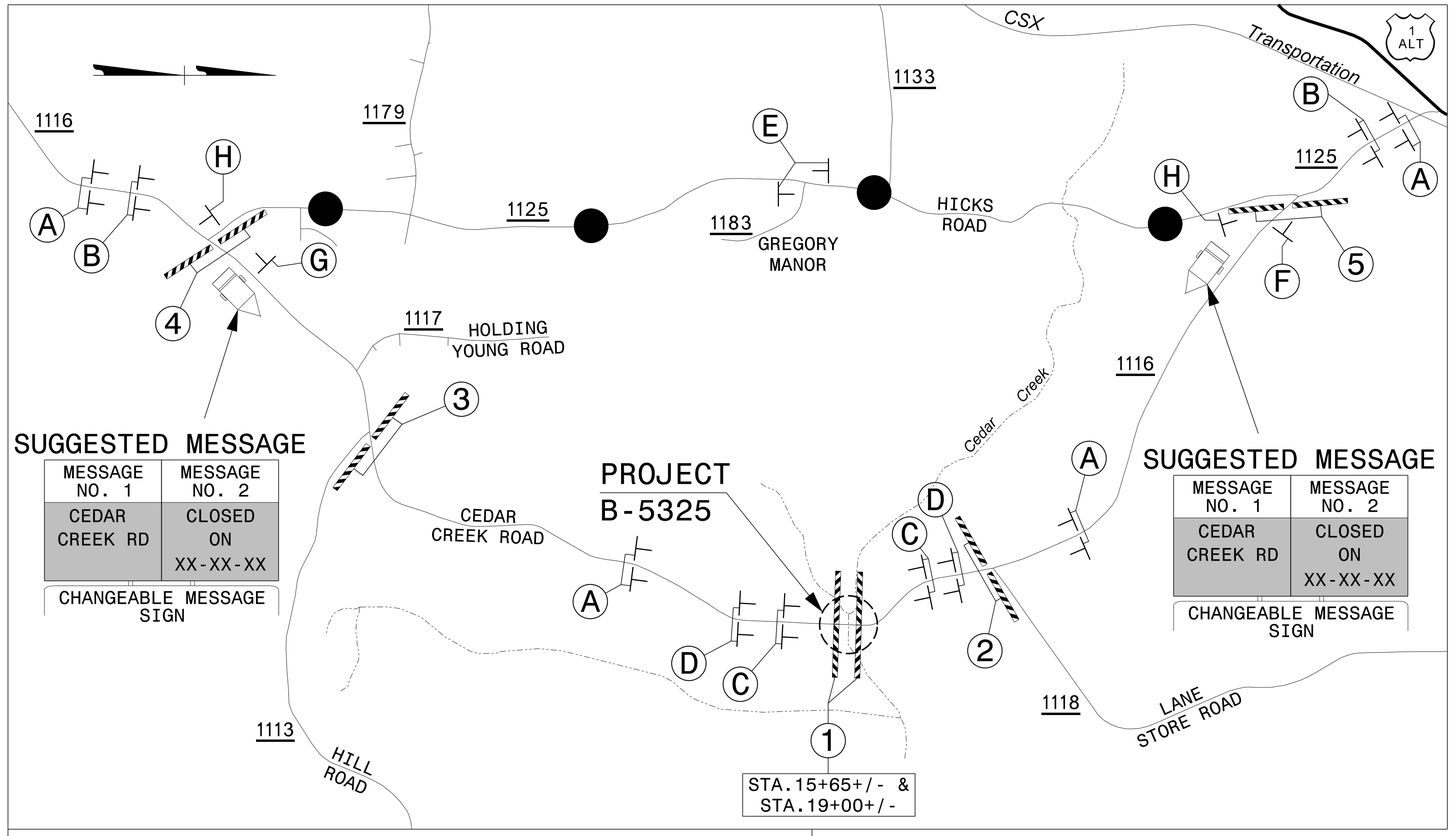

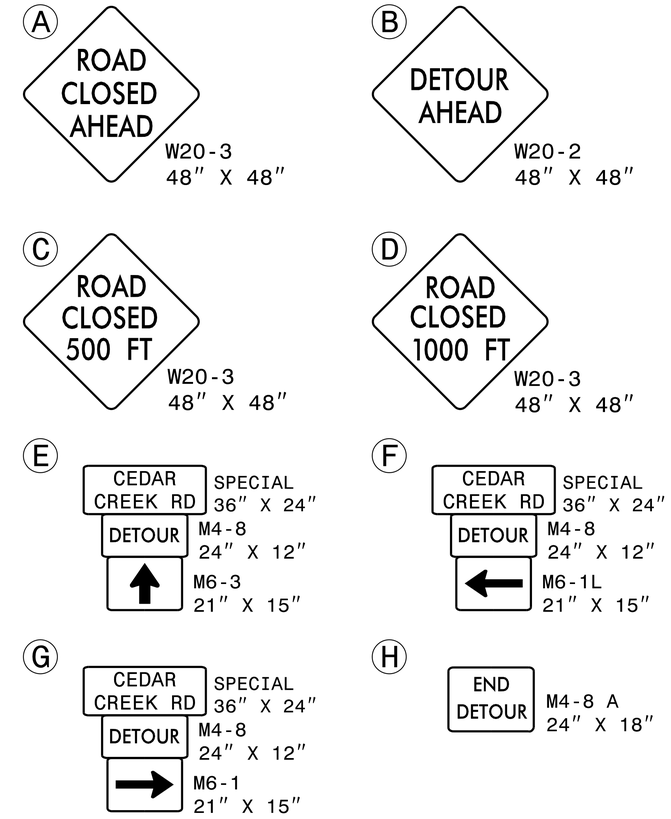

NOTES:

1) REFER TO SHEETS TMP-2A AND TMP-2B FOR SPECIAL SIGN DESIGNS.
2) REFER TO RSD 1101.03, SHEET 1 OF 9, FOR ROAD CLOSURE SIGN DISTANCES AND APPLICABLE NOTES.
3) REMOVE SPECIAL SIGNS FROM BARRICADES LOCATED AT STA.15+65+/- AND STA.19+00+/- WHEN ROAD IS CLOSED TO ALL TRAFFIC, AS DIRECTED BY THE ENGINEER. REFER TO ICT(S) AND PHASING ON SHEET TMP-2.

OFF-SITE DETOUR = ●——●——●

OFF-SITE DETOUR ROUTE:
FROM SR-1116 (CEDAR CREEK ROAD) TO SR-1125 (HICKS ROAD) BACK TO SR-1116

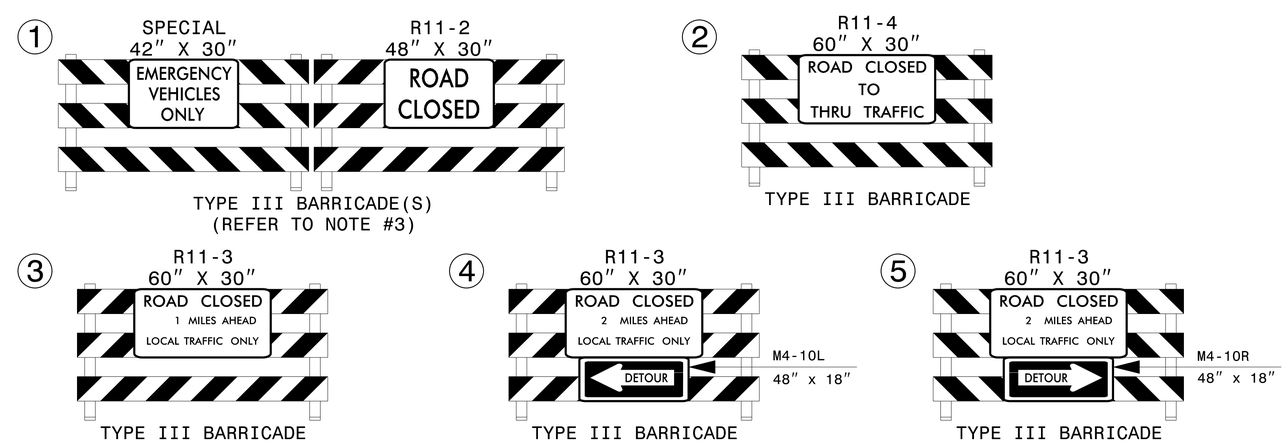

APPROVED: David Bissette DATE: 8/5/2014

SEAL





PHASE II
OFF-SITE DETOUR AND BARRICADE PLACEMENT

8/4/2014
R:\TIPProjects-B\B5325\Traffic\TrafficControl\TCP\B-5325_TC_TMP_4A - Phase II Off-Site Detour.dgn
User:drkennedyl