09/08/99

TIP PROJECT: R-3620

CONTRACT: C203413

CULVERT

STATE OF NORTH CAROLINA
DIVISION OF HIGHWAYS

STATE	STATE PROJECT REFERENCE NO.		SHEET NO.	TOTAL SHEETS
N.C.	R-3620			
STATE PROJ. NO.	F.A. PROJ. NO.	DESCRIPTION		
34548.1.1	STP-000S(252)	PE		
34548.2.1	STP-000S(252)	R/W & UTILITIES		
35458.2.FR1	STP-000S(252)	CONST.		

WASHINGTON COUNTY

LOCATION: NEW ROUTE FROM US 64 TO NC 32

TYPE OF WORK: CULVERT

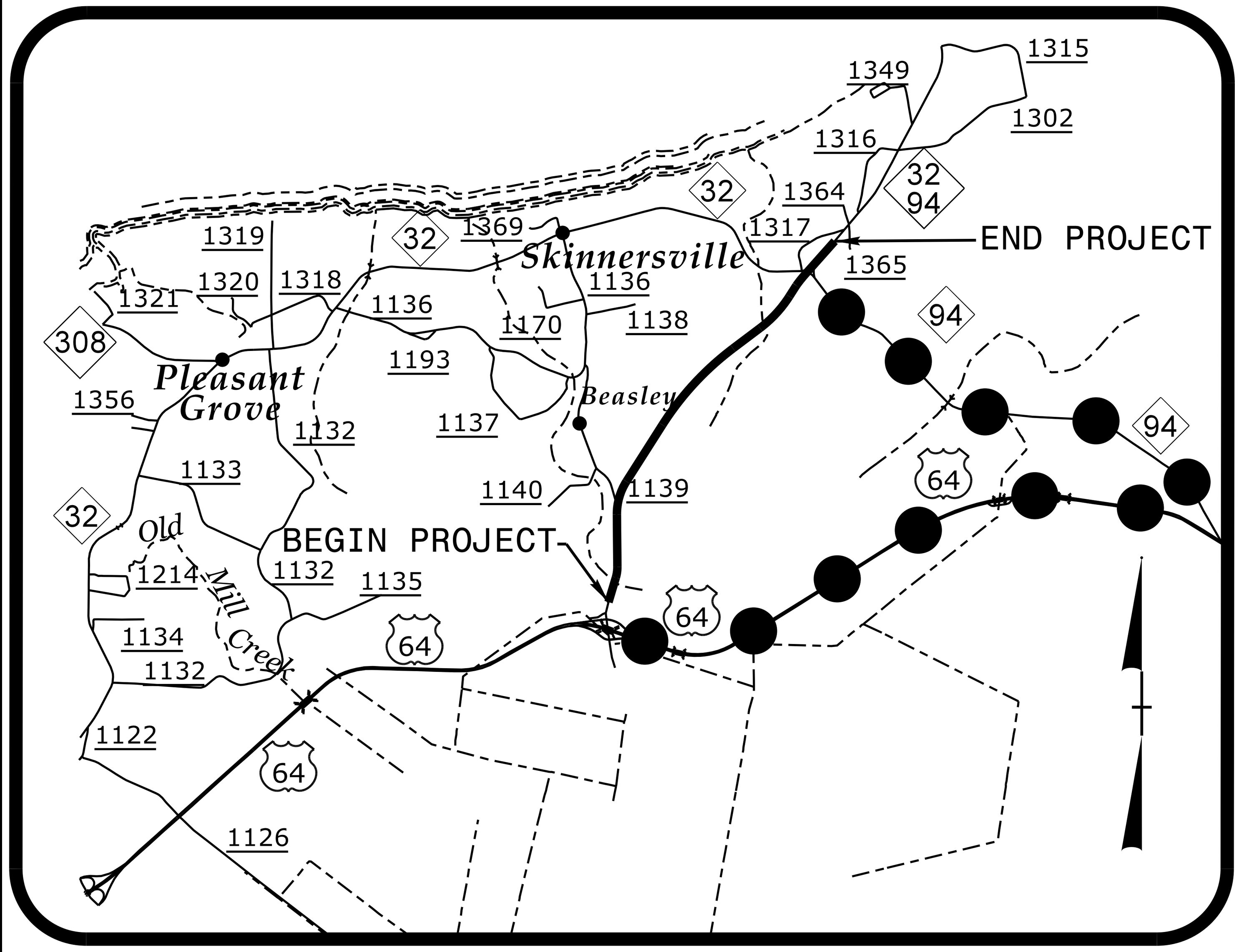

VICINITY MAP
●—●—● OFFSITE DETOUR

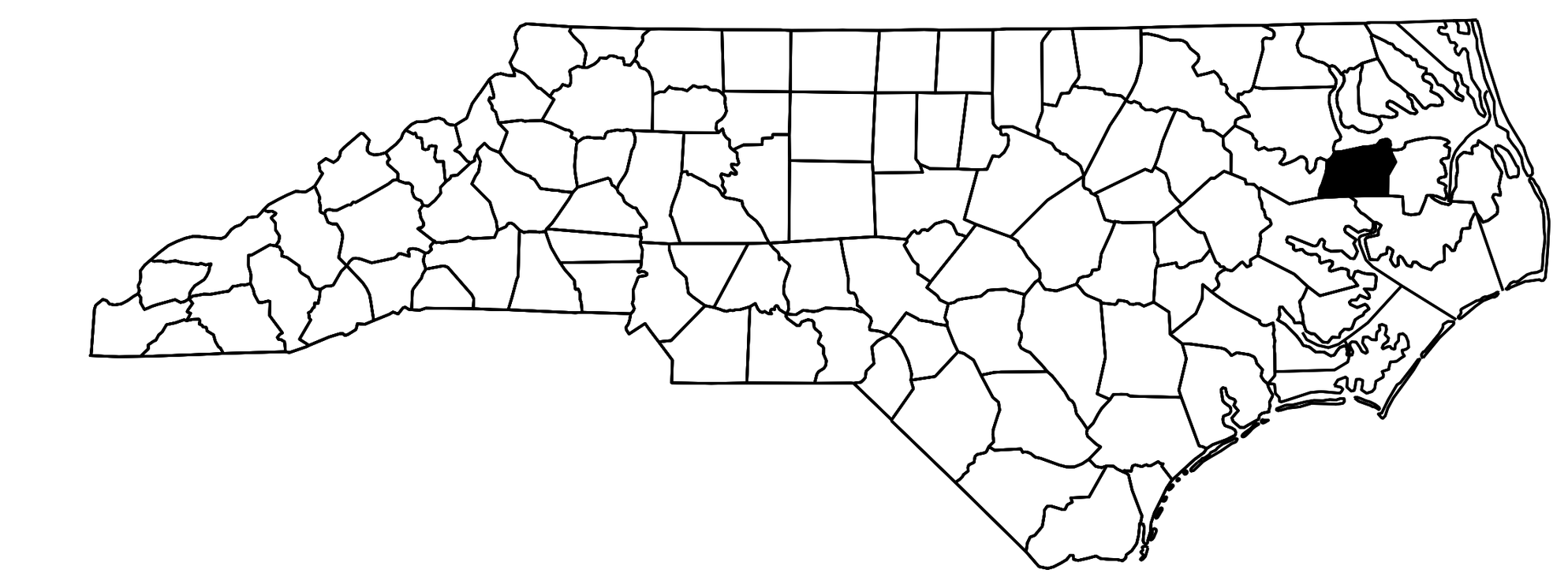

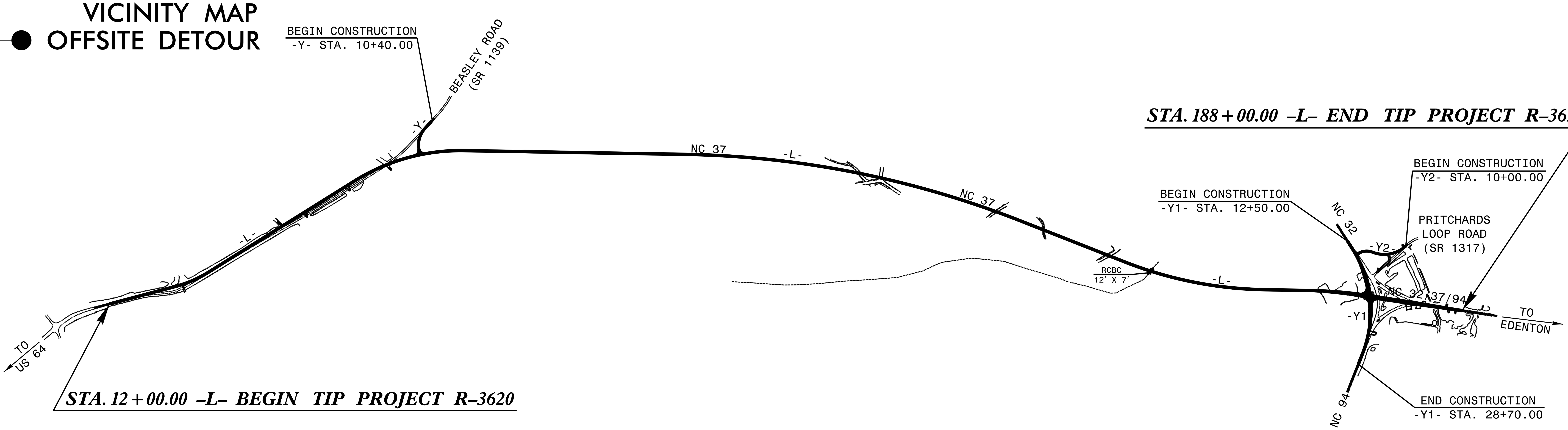

DESIGN DATA

ADT 2014 = 3250
ADT 2034 = 5107
DHV = 10 %
D = 60 %
T = 7 % *
V = 60 MPH
* TTST = 3 DUAL 4
FUNC CLASS =
COLLECTOR
REGIONAL TIER

PROJECT LENGTH

TOTAL LENGTH TIP PROJECT R-3620 = 3.33 miles

Prepared In the Office of:
DIVISION OF HIGHWAYS
1000 Birch Ridge Dr., Raleigh NC, 27610

2012 STANDARD SPECIFICATIONS

LETTING DATE:
JUNE 17, 2014

EMILY E. MURRAY, PE
PROJECT ENGINEER

EMILY E. MURRAY, PE
PROJECT DESIGN ENGINEER

STRUCTURES MANAGEMENT UNIT
1000 BIRCH RIDGE DRIVE
RALEIGH, NC 27610

01-MAY-2014 09:16
$$$$$$$$$$$$$$$DGN$$$$$$$$$$$$$$$$$$$
emurray