

CROSS-SECTION INDEX

CROSS-SECTION SUMMARY SHEET	X-1A
-L-	X-2 TO X-3

8/23/99

30-NOV-2012 11:47 AM C:\PROJECTS\B4772-Rdy-xp1-INDEX.dgn

STATE OF NORTH CAROLINA
DIVISION OF HIGHWAYS

PROJ. REFERENCE NO.	SHEET NO.
B-4772	X-1A

NOTE: EMBANKMENT COLUMN DOES NOT INCLUDE BACKFILL FOR UNDERCUT

CROSS-SECTION SUMMARY

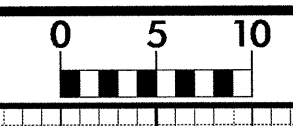
Notes:

- 1) Earthwork quantities are calculated by the Roadway Design Unit. These earthwork quantities are based in part on subsurface data provided by the Geotechnical Engineering Unit.
- 2) Approximate quantities only. Unclassified excavation, borrow excavation, fine grading, clearing & grubbing, and removal of existing asphalt pavement will be paid for at the lump sum price for "Grading".

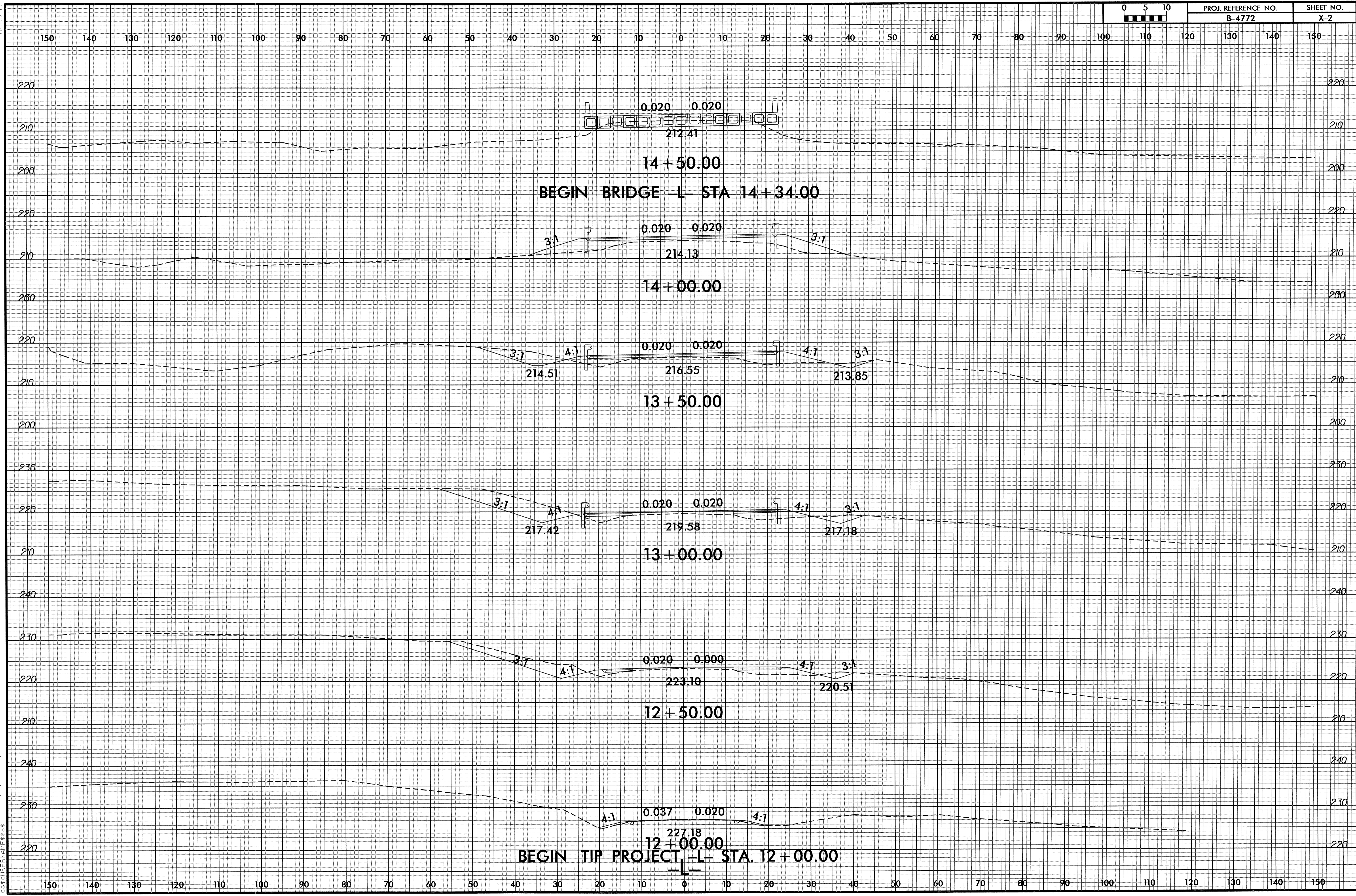
Station	Uncl. Exc. (cu. yd.)	Embt (cu. yd.)
-L-		
12+00.00	0	0
12+50.00	64	27
13+00.00	156	54
13+50.00	131	89
14+00.00	38	154
14+34.00	0	131
TOTALS	389	455

Station	Uncl. Exc. (cu. yd.)	Embt (cu. yd.)
-L-		
15+22.00	0	0
15+50.00	1	97
16+00.00	2	174
16+50.00	2	159
17+00.00	2	84
TOTALS	7	514

GRAND TOTALS	396	969
--------------	-----	-----



PROJ. REFERENCE NO.	SHEET NO.
B-4772	X-2



8/23/99
 I:\JAN-2013 09:02
 F:\PROJECTS\SC\B4772_rdy_xp1.em.dgn
 \$\$\$SUPERMILE\$\$\$

8/23/99

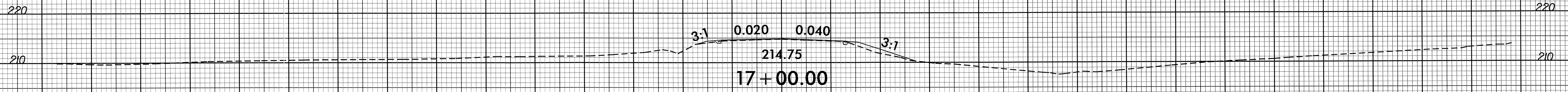


PROJ. REFERENCE NO.
B-4772

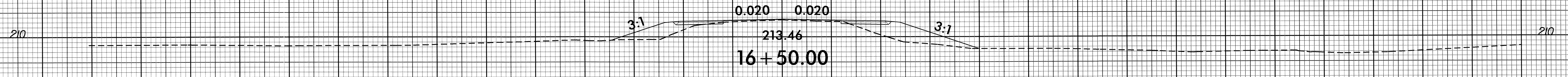
SHEET NO.
X-3

150 140 130 120 110 100 90 80 70 60 50 40 30 20 10 0 10 20 30 40 50 60 70 80 90 100 110 120 130 140 150

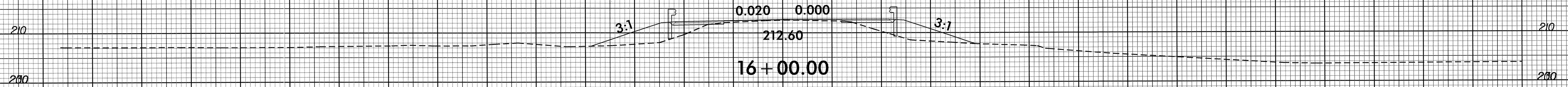
END PROJECT -L- STA. 17+00.00



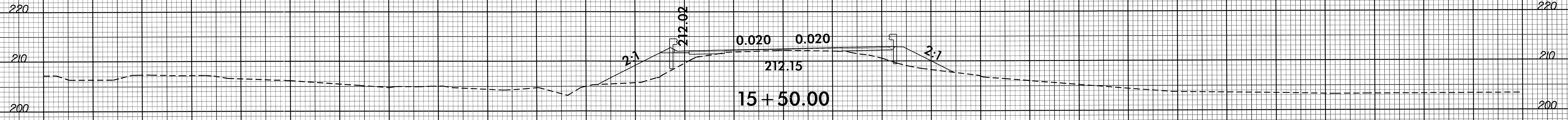
17+00.00



16+50.00

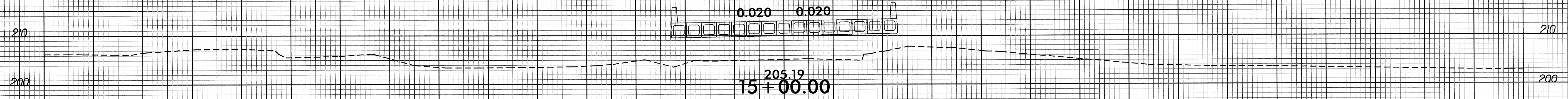


16+00.00

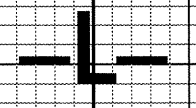


15+50.00

END BRIDGE -L- STA 15+22.00



15+00.00



150 140 130 120 110 100 90 80 70 60 50 40 30 20 10 0 10 20 30 40 50 60 70 80 90 100 110 120 130 140 150

17-JAN-2013 09:02
R:\100\64772\X3\4772_rdy_xpl_cm.dgn
\$\$\$\$\$