

TIP NO. B-4715	SHEET NO. PMP-1
APPROVED: <i>[Signature]</i>	
DATE: 12/19/12	
SEAL	

**STATE OF NORTH CAROLINA
DEPARTMENT OF TRANSPORTATION**

**PAVEMENT MARKING PLAN
BUNCOMBE COUNTY**

LOCATION: REPLACE BRIDGE No. 655 ON SR 2797 OVER BROAD RIVER

T.I.P.: B-4715

CONTRACT: 38489.2.1

ROADWAY STANDARD DRAWING

THE FOLLOWING ROADWAY STANDARDS AS APPEAR IN "ROADWAY STANDARD DRAWINGS" - PROJECT SERVICES UNIT - N.C. DEPARTMENT OF TRANSPORTATION - RALEIGH, N.C., DATED JANUARY 2012 ARE APPLICABLE TO THIS PROJECT AND BY REFERENCE HEREBY ARE CONSIDERED A PART OF THESE PLANS:

STD. NO.	TITLE
1205.01	PAVEMENT MARKINGS - LINE TYPES AND OFFSETS
1205.02	PAVEMENT MARKINGS - TWO-LANE AND MULTILANE ROADWAYS
1205.04	PAVEMENT MARKINGS - INTERSECTIONS
1205.12	PAVEMENT MARKINGS - BRIDGES
1261.01	GUARDRAIL AND BARRIER DELINEATORS - INSTALLATION SPACING
1261.02	GUARDRAIL AND BARRIER DELINEATORS - TYPES AND MOUNTING
1262.01	GUARDRAIL END DELINEATION

GENERAL NOTES

THE FOLLOWING GENERAL NOTES APPLY AT ALL TIMES FOR THE DURATION OF THE CONSTRUCTION PROJECT, EXCEPT WHEN OTHERWISE NOTED IN THE PLAN, OR DIRECTED BY THE ENGINEER.

A) INSTALL PAVEMENT MARKINGS AND PAVEMENT MARKERS ON THE FINAL SURFACE AS FOLLOWS:

ROAD NAME	MARKING	MARKER
-L- BROAD RIVER VFD RD.	PAINT	NONE
-EY- ROCK CREEK RD.	PAINT	NONE

B) PLACE TWO APPLICATIONS OF PAINT PAVEMENT MARKINGS ON THE FINAL WEARING SURFACE. PLACE THE SECOND APPLICATION OF PAINT UPON SUFFICIENT DRYING TIME OF THE FIRST.

C) TIE PROPOSED PAVEMENT MARKING LINES TO EXISTING PAVEMENT MARKING LINES.

D) REMOVE/REPLACE ANY CONFLICTING/DAMAGED PAVEMENT MARKINGS AND MARKERS.

E) PASSING ZONES WILL BE DETERMINED IN THE FIELD AND MUST BE APPROVED BY THE ENGINEER.

F) STOP BAR LOCATION AT NON-SIGNALIZED INTERSECTIONS MAY BE ADJUSTED AS DIRECTED BY THE ENGINEER.

PAVEMENT MARKING SCHEDULE

SYMB	DESCRIPTION
	FINAL PAVEMENT MARKINGS
	PAINT (24")
P2	WHITE STOPBAR
	PAINT (4")
PA	WHITE EDGELINE
PI	YELLOW DOUBLE CENTER


INDEX

SHEET NO.	DESCRIPTION
PMP-1	PAVEMENT MARKING PLAN TITLE AND SCHEDULE SHEET
PMP-2	PAVEMENT MARKING PLAN

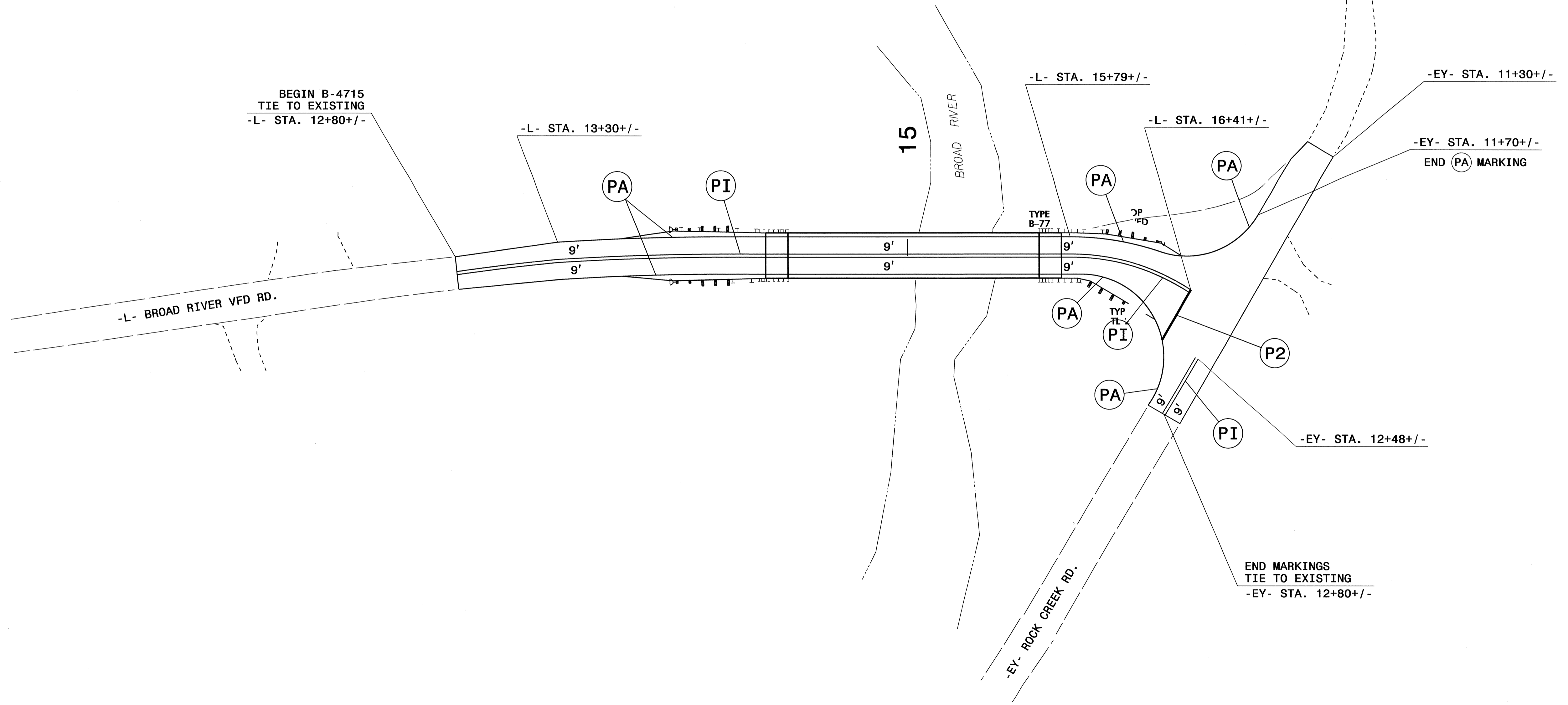
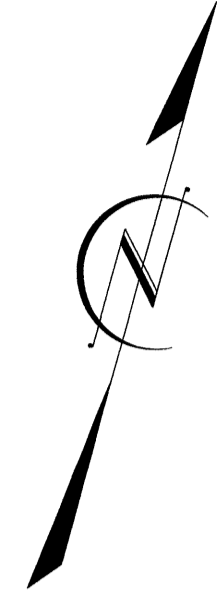
PLAN PREPARED BY: N.C.D.O.T. SIGNING AND DELINEATION UNIT

KELVIN L. JORDAN SIGNING & DELINEATION REGIONAL ENGINEER

DERRICK H. BEARD SIGNING & DELINEATION PROJECT DESIGN ENGINEER



TIP NO. B-4715	SHEET NO. PMP-2
APPROVED: <i>[Signature]</i>	
DATE: 12/19/12	
SEAL	



PAVEMENT MARKING PLAN

18-DEC-2012 14:05
 \\dot\dfs\0910\Proj\TIP\Projects-B\B4715\Traffic\Signing\CADD\FMP\B-4715_Sgn_FMP_2.dgn
 dbbeard AT TE265832