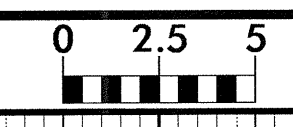
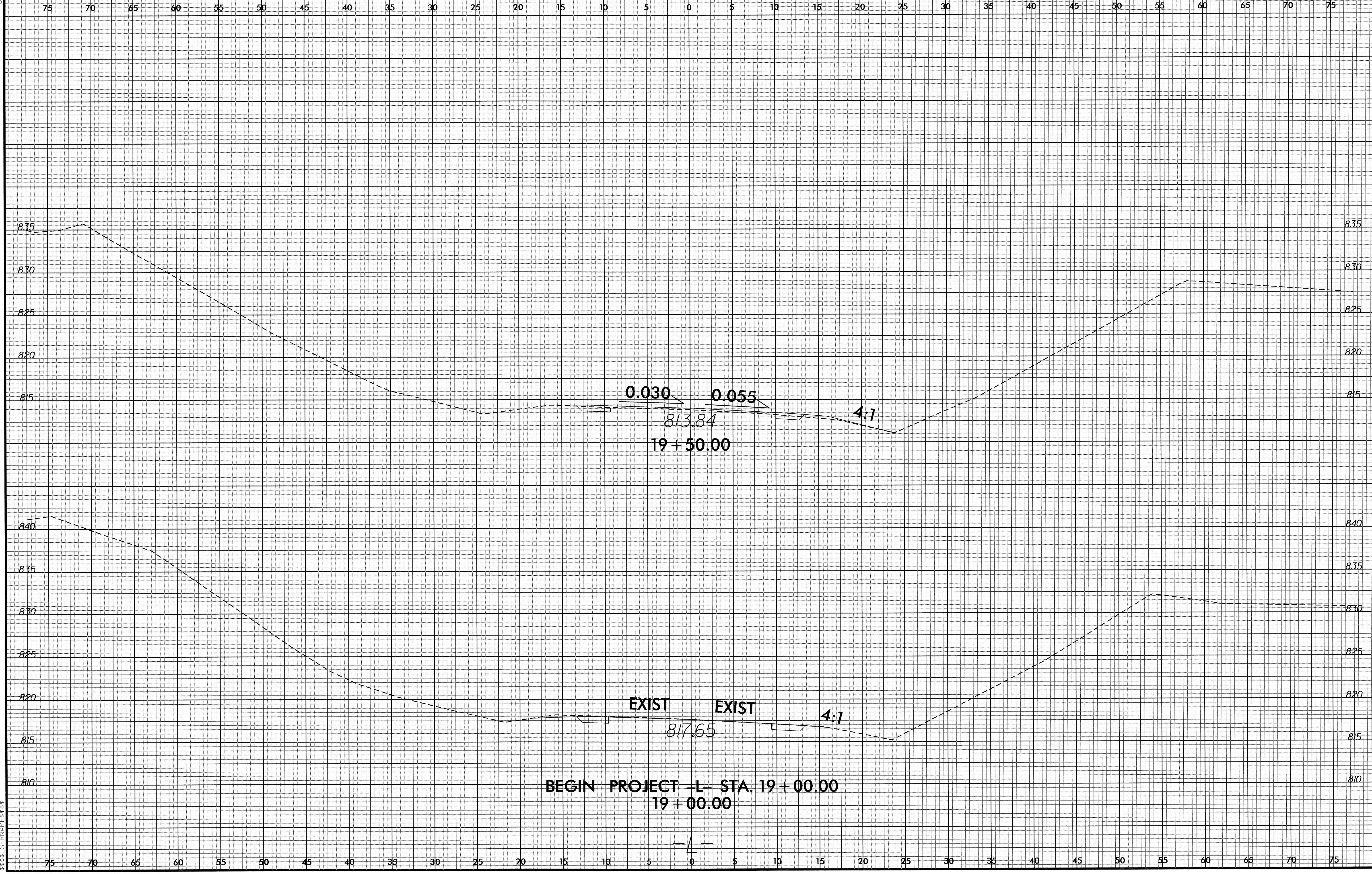


8/23/99

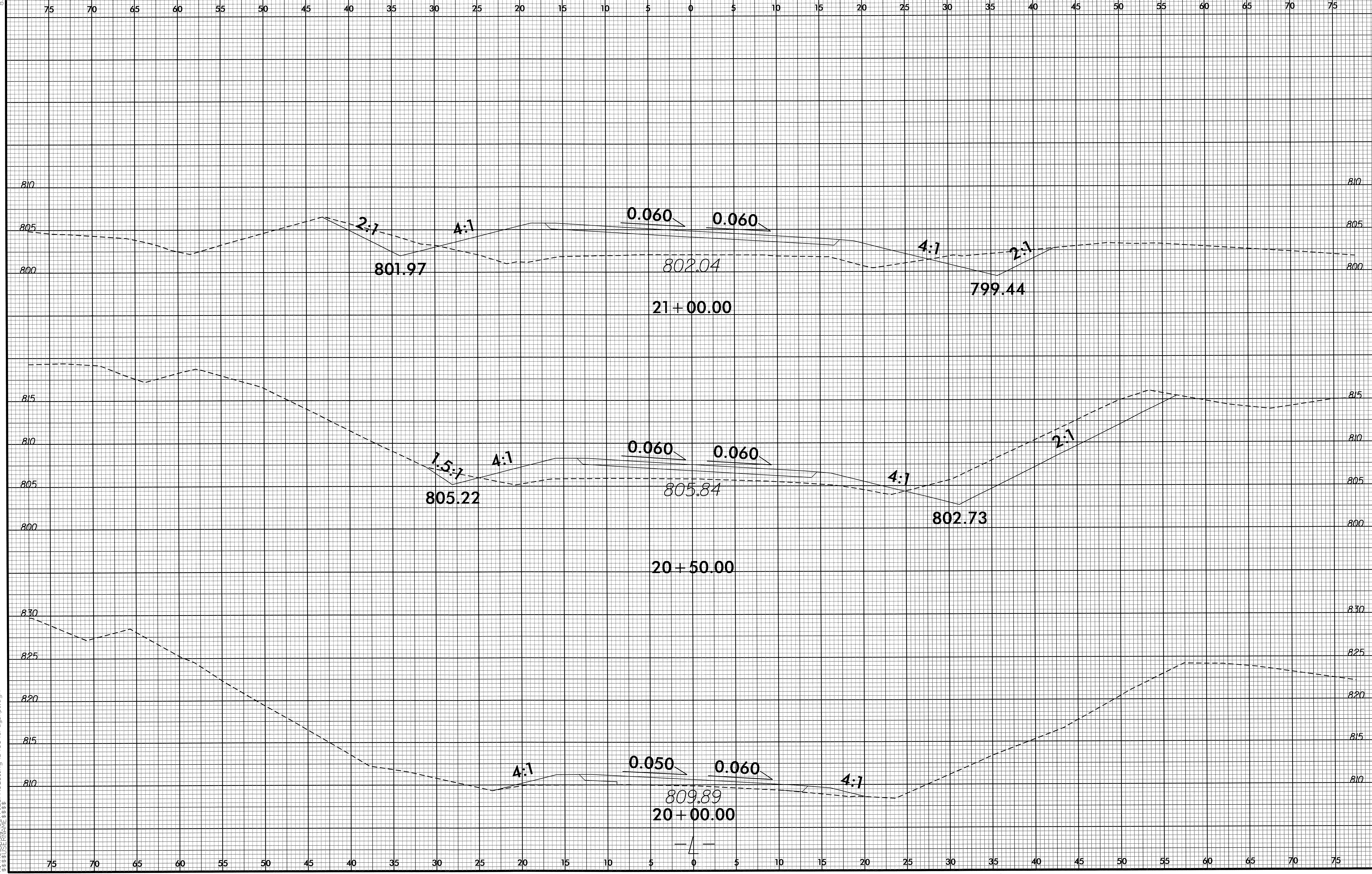


PROJ. REFERENCE NO.
B-4804


SHEET NO.
X-1



05-NOV-2012 12:17
C:\Users\jwheeler\Documents\Modelling\B4804_rdy_xpl.dgn

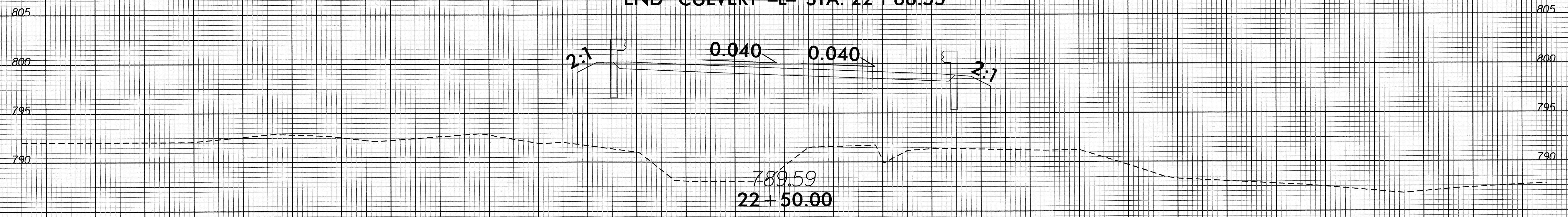


8/23/99

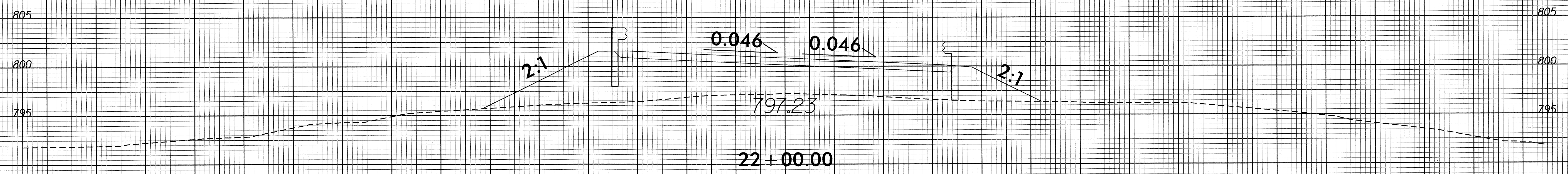


PROJ. REFERENCE NO. B-4804	SHEET NO. X-3
-------------------------------	------------------

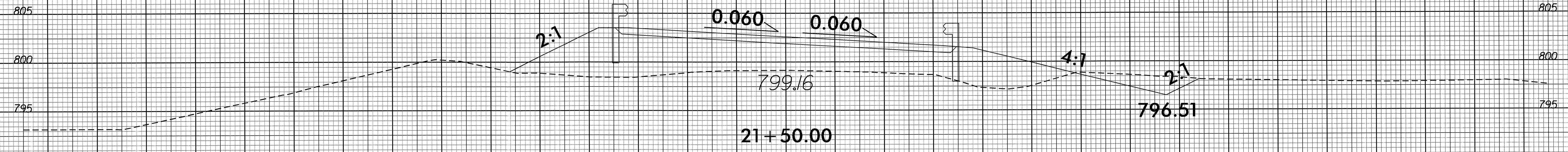
END CULVERT -L- STA. 22+88.55



BEGIN CULVERT -L- STA. 22+49.29



0.060 0.060



796.51

02_JAN-2013_10:23
S:\30\ref\B4804\B4804.dgn

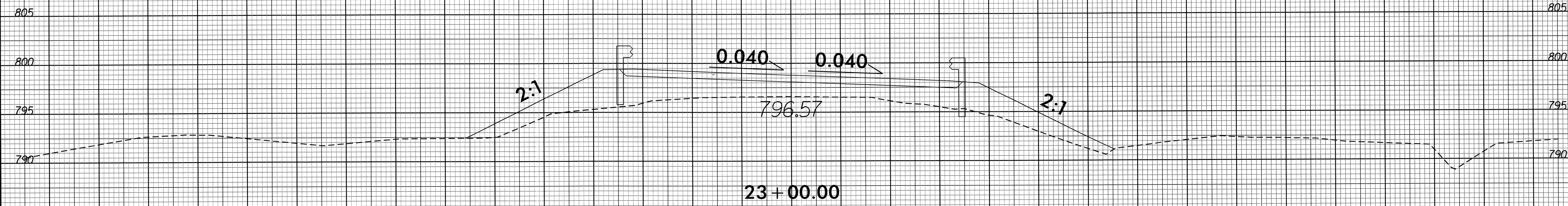
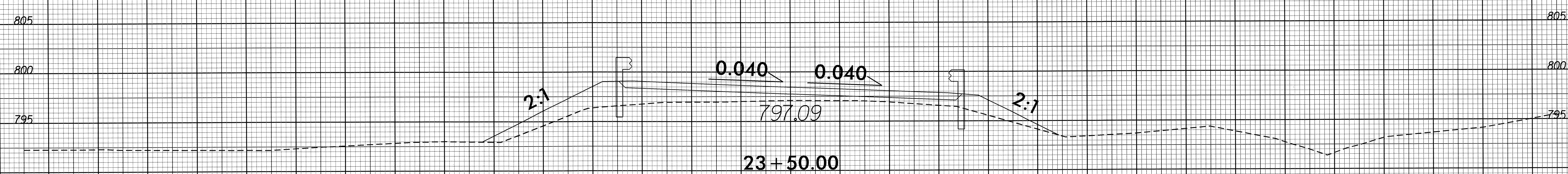


8/23/99

0 2.5 5

PROJ. REFERENCE NO.
B-4804

SHEET NO.
X-4

75 70 65 60 55 50 45 40 35 30 25 20 15 10 5 0 5 10 15 20 25 30 35 40 45 50 55 60 65 70 75



75 70 65 60 55 50 45 40 35 30 25 20 15 10 5 0 5 10 15 20 25 30 35 40 45 50 55 60 65 70 75

05-NOV-2012 12:17
R:\Roadway\N\Corridor-Modeling\4804_rdy_xpl.dgn
R:\SUSSEMAN\ES

