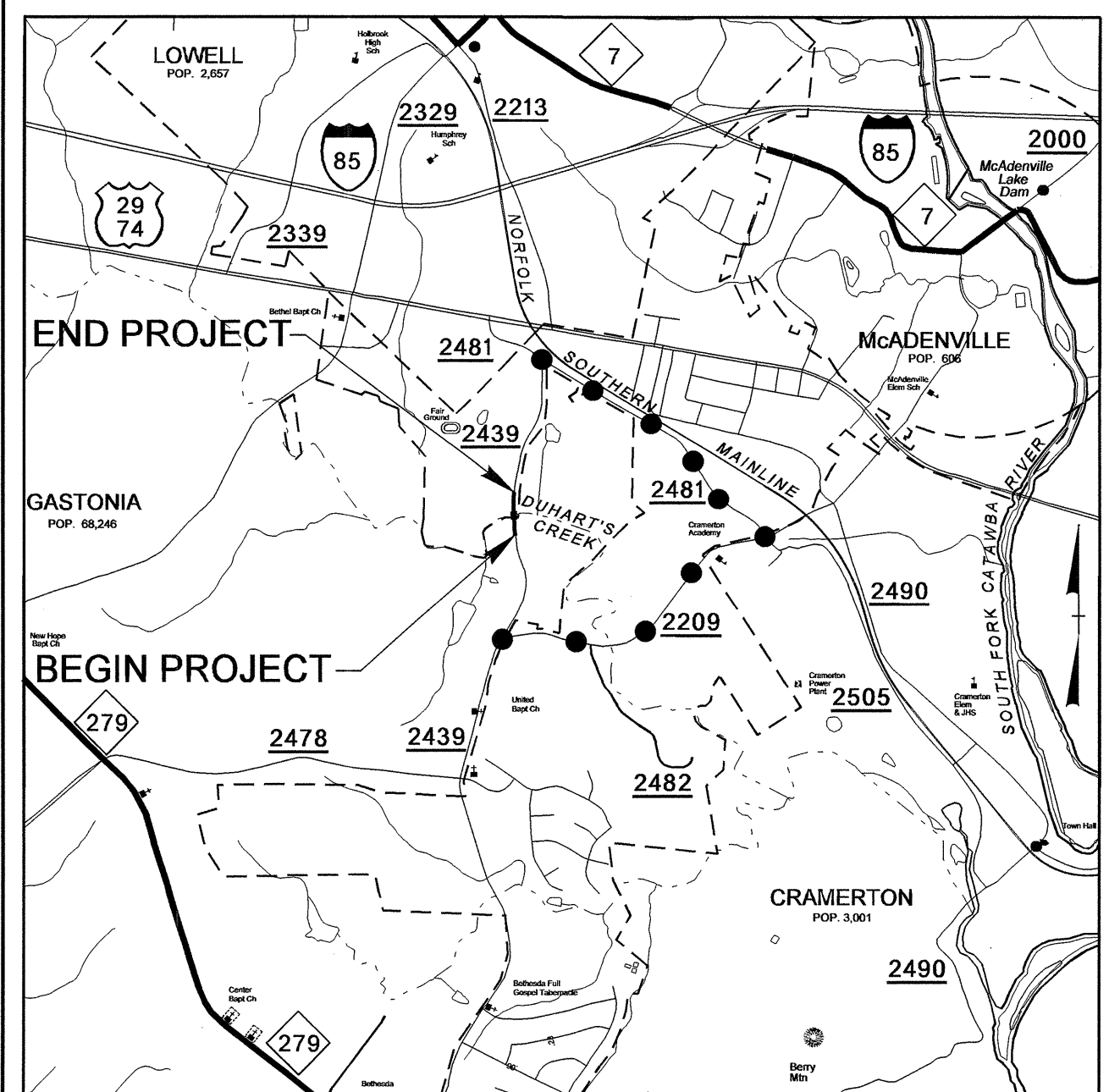


09/28/09

See Sheet 1-A For Index of Sheets



VICINITY MAP

OFFSITE DETOUR

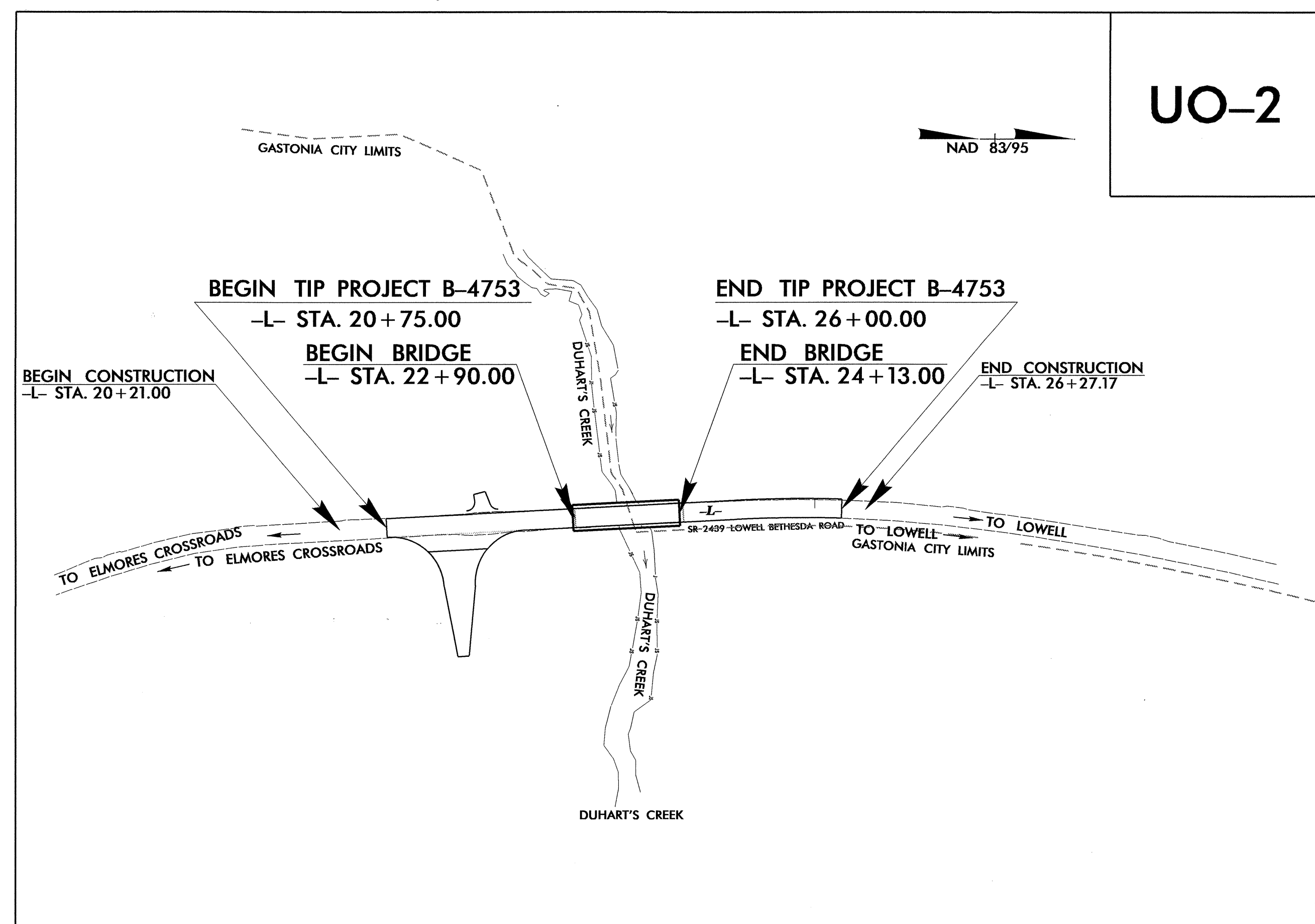
TIP PROJECT: B-4753

STATE OF NORTH CAROLINA
DIVISION OF HIGHWAYS

UTILITIES BY OTHERS PLANS
GASTON COUNTY

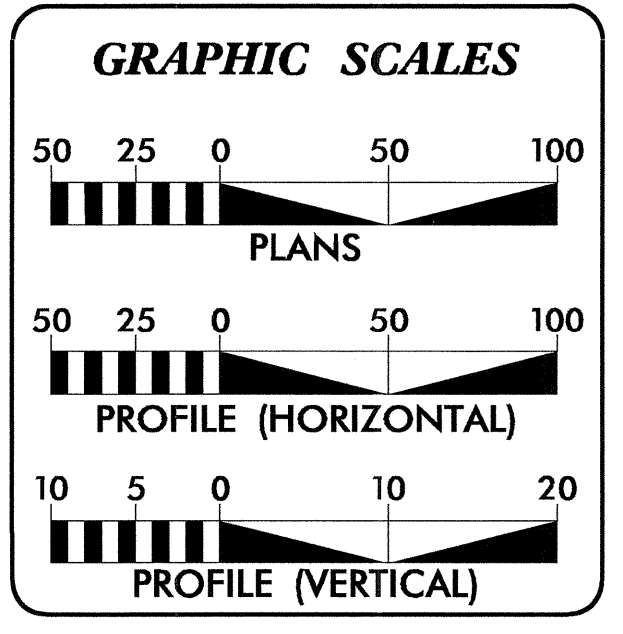
LOCATION: BRIDGE OVER DUHART'S CREEK ON SR 2439
(LOWELL BETHESDA RD)
TYPE OF WORK: WATER, SANITARY SEWER,
POWER, TELEPHONE AND CATV

T.I.P. NO.	SHEET NO.
B-4753	UO-1



UO-2


NAD 83/95



INDEX OF SHEETS

SHEET NO.	DESCRIPTION
UO-1	TITLE SHEET
UO-2	UTILITIES BY OTHERS PLAN SHEET

- UTILITY OWNERS ON PROJECT
- (1) AT&T of NC - TELEPHONE
 - (2) DUKE ENERGY - POWER DISTRIBUTION
 - (3) CITY OF GASTONIA ELECTRICAL - POWER DISTRIBUTION
 - (4) TIME WARNER CABLE - CATV
 - (5) TWO RIVERS UTILITIES - WATER AND SANITARY SEWER



PREPARED IN THE OFFICE OF:
DIVISION OF HIGHWAYS
UTILITIES ENGINEERING SECTION

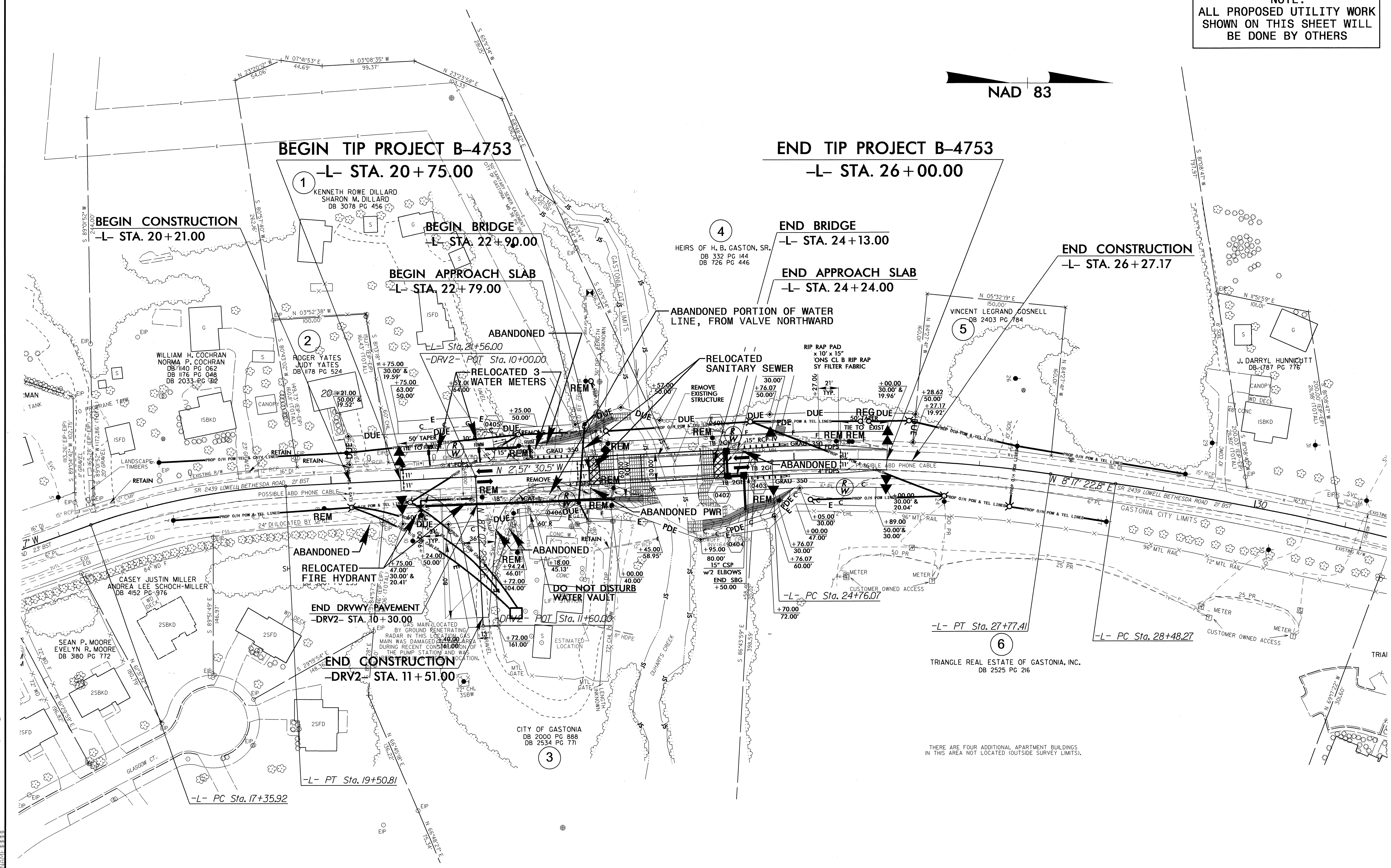
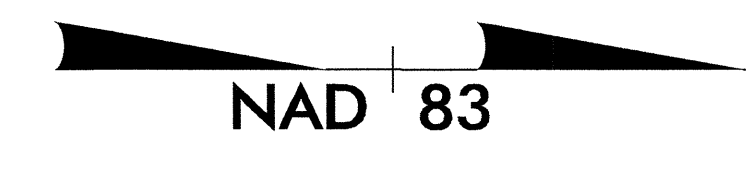
1555 MAIL SERVICES CENTER
RALEIGH NC 27699-1555
PHONE (919) 707-6690
FAX (919) 250-4119

Roger Worthington, P.E. UTILITIES SECTION ENGINEER
Carl A. Barclay, P.E. UTILITIES SQUAD LEADER PROJECT ENGINEER
James E. Swinson UTILITIES PROJECT DESIGNER

03-JAN-2012 10:15
R:\Utilities\RDy_Ut\Proj\UB0\b-4753_ut_title_uol_psh.dgn
\$\$\$\$\$USERNAME\$\$\$\$\$

UTILITIES BY OTHERS

NOTE:
ALL PROPOSED UTILITY WORK
SHOWN ON THIS SHEET WILL
BE DONE BY OTHERS



03-MAN-2016-10-15-UB01-b-4753-ut-4-uc2.psh.dgn
 5/14/99

THERE ARE FOUR ADDITIONAL APARTMENT BUILDINGS
IN THIS AREA NOT LOCATED (OUTSIDE SURVEY LIMITS).