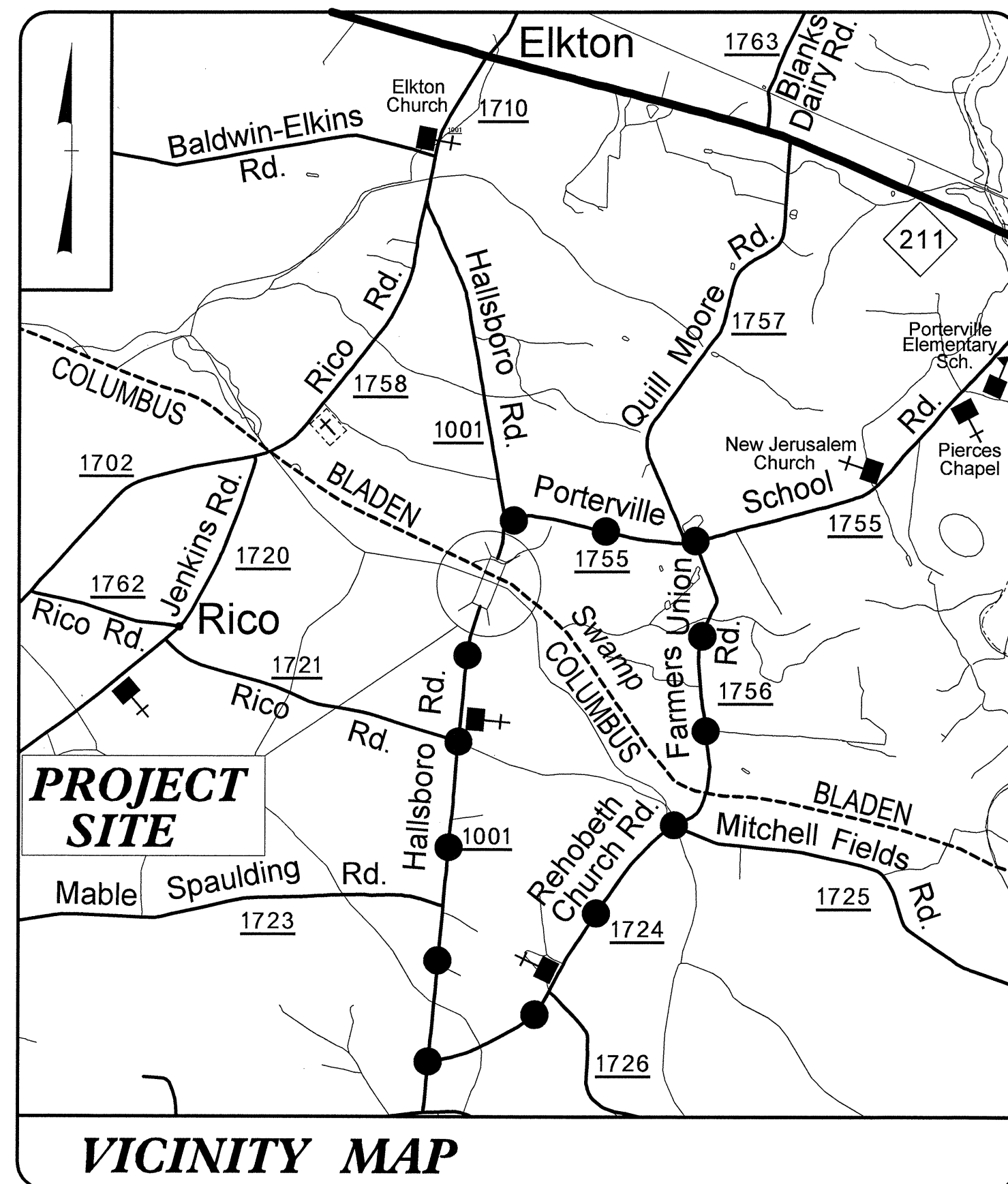
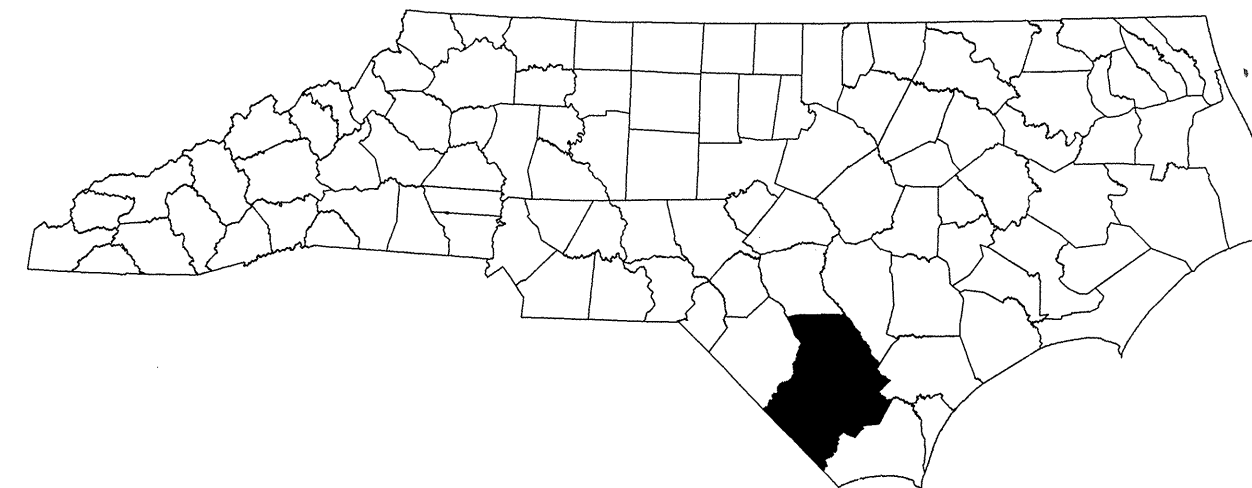


STATE OF NORTH CAROLINA
DIVISION OF HIGHWAYS

TRANSPORTATION MANAGEMENT PLAN

BLADEN-COLUMBUS COUNTY




**LOCATION: BRIDGE NO. 233 ON SR 1001 (HALLSBORO RD)
OVER SLADES SWAMP**

TYPE OF WORK: GRADING, DRAINAGE, PAVING, & STRUCTURE

INDEX OF SHEETS


SHEET NO.	TITLE
TMP-1	TITLE SHEET, VICINITY MAP, AND INDEX OF SHEETS
TMP-1A	LIST OF APPLICABLE ROADWAY STANDARD DRAWINGS AND LEGEND
TMP-1B	TRANSPORTATION OPERATIONS PLAN: (MANAGEMENT STRATEGIES, GENERAL NOTES, AND PHASING)
TMP-2	OFF-SITE DETOUR
TMP-3	ROAD CLOSURE
SD-1	SIGN DESIGN

SHEET NO.
TMP-1



N.C.D.O.T. WORK ZONE TRAFFIC CONTROL
1561 MAIL SERVICE CENTER (MSC) RALEIGH, NC 27699-1561
750 N. GREENFIELD PARKWAY, GARNER, NC 27529 (DELIVERY)
PHONE: (919) 773-2800 FAX: (919) 771-2745

J.S. BOURNE, P.E. STATE TRAFFIC MANAGEMENT ENGINEER
J.S. KITE, P.E. TRAFFIC CONTROL PROJECT ENGINEER
D.A. PARKER TRAFFIC CONTROL PROJECT DESIGN ENGINEER
D.A. PARKER TRAFFIC CONTROL DESIGN ENGINEER



Prepared in the Office of:
SEPI
ENGINEERING & CONSTRUCTION
1025 Wade Avenue
Raleigh, NC 27605
Tel: 919-789-9977
Fax: 919-789-9591
License: C-2197

APPROVED: *[Signature]*
DATE: 7-3-12

SEAL



TIP PROJECT: B-4736

\$\$\$\$\$SYTIME\$\$\$\$\$
\$\$\$\$\$DCN\$\$\$\$\$
\$\$\$\$\$SERNAME\$\$\$\$\$






ROADWAY STANDARD DRAWINGS





THE FOLLOWING ROADWAY STANDARDS AS SHOWN IN "ROADWAY STANDARD DRAWINGS" - PROJECT SERVICES UNIT - N.C. DEPARTMENT OF TRANSPORTATION - RALEIGH, N.C., DATED JANUARY 2012 ARE APPLICABLE TO THIS PROJECT AND BY REFERENCE HEREBY ARE CONSIDERED A PART OF THESE PLANS:

<u>STD. NO.</u>	<u>TITLE</u>
1101.03	TEMPORARY ROAD CLOSURES
1101.05	WORK ZONE VEHICLE ACCESSES
1101.11	TRAFFIC CONTROL DESIGN TABLES
1110.01	STATIONARY WORK ZONE SIGNS
1145.01	BARRICADES - TYPE III










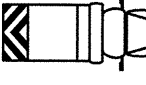

LEGEND

GENERAL




-  DIRECTION OF TRAFFIC FLOW
-  DIRECTION OF PEDESTRIAN TRAFFIC FLOW
-  EXIST. PVMT.
-  NORTH ARROW
-  PROPOSED PVMT.

-  WORK AREA
-  REMOVAL
-  USER DEFINED (IF NEEDED)
-  USER DEFINED (IF NEEDED)




TRAFFIC CONTROL DEVICES

-  BARRICADE (TYPE III)
-  CONE
-  DRUM  SKINNY DRUM  TUBULAR MARKER
-  TEMPORARY CRASH CUSHION
-  FLASHING ARROW BOARD
-  FLAGGER
-  LAW ENFORCEMENT
-  TRUCK MOUNTED ATTENUATOR (TMA)
-  CHANGEABLE MESSAGE SIGN


TEMPORARY SIGNING

-  PORTABLE SIGN
-  STATIONARY SIGN
-  STATIONARY OR PORTABLE SIGN


SIGNALS

-  EXISTING
-  PROPOSED
-  TEMPORARY

PAVEMENT MARKINGS

-  EXISTING LINES
-  TEMPORARY LINES




PAVEMENT MARKERS

-  CRYSTAL / CRYSTAL
-  CRYSTAL / RED
-  YELLOW / YELLOW

PAVEMENT MARKING SYMBOLS

-  PAVEMENT MARKING SYMBOLS

\$\$\$SYTIME\$\$\$
 \$\$\$USERNAME\$\$\$
 \$\$\$DCN\$\$\$

APPROVED:  DATE: 7-3-12			ROADWAY STANDARD DRAWINGS & LEGEND
--	---	---	---

MANAGEMENT STRATEGIES

- CLOSE SR 1001 (HALLSBORO RD) AND DETOUR TRAFFIC OFF-SITE
- LOCAL ACCESS TO ALL RESIDENCES AND BUSINESSES WILL BE MAINTAINED BETWEEN CLOSURE POINTS AT ALL TIMES DURING CONSTRUCTION
- PROVIDE ONE MONTH NOTICE TO THE ENGINEER, BLADEN AND COLUMBUS COUNTY EMERGENCY SERVICES, AND BLADEN AND COLUMBUS COUNTY SCHOOL OFFICIALS PRIOR TO ROAD CLOSURE

GENERAL NOTES

CHANGES MAY BE REQUIRED WHEN PHYSICAL DIMENSIONS IN THE DETAIL DRAWINGS, STANDARD DETAILS, AND ROADWAY DETAILS ARE NOT ATTAINABLE TO MEET FIELD CONDITIONS OR RESULT IN DUPLICATE OR UNDESIRE OVERLAPPING OF DEVICES. MODIFICATION MAY INCLUDE: MOVING, SUPPLEMENTING, COVERING, OR REMOVAL OF DEVICES AS DIRECTED BY THE ENGINEER.

THE FOLLOWING GENERAL NOTES APPLY AT ALL TIMES FOR THE DURATION OF THE CONSTRUCTION PROJECT EXCEPT WHEN OTHERWISE NOTED IN THE PLAN OR DIRECTED BY THE ENGINEER.

TRAFFIC PATTERN ALTERATIONS

- A) NOTIFY THE ENGINEER ONE MONTH PRIOR TO ANY TRAFFIC PATTERN ALTERATION.

SIGNING

- B) PROVIDE SIGNING AND DEVICES REQUIRED TO CLOSE THE ROAD ACCORDING TO THE ROADWAY STANDARD DRAWINGS AND TRAFFIC CONTROL PLANS.

PROVIDE SIGNING REQUIRED FOR THE OFF-SITE DETOUR ROUTE.

- C) COVER OR REMOVE ALL SIGNS AND DEVICES REQUIRED TO CLOSE THE ROAD WHEN ROAD CLOSURE IS NOT IN OPERATION.

COVER OR REMOVE ALL SIGNS REQUIRED FOR THE OFF-SITE DETOUR WHEN THE DETOUR IS NOT IN OPERATION.

- D) ENSURE ALL NECESSARY SIGNING IS IN PLACE PRIOR TO ALTERING ANY TRAFFIC PATTERN.

TRAFFIC CONTROL DEVICES



- E) PLACE TYPE III BARRICADES WITH "ROAD CLOSED" SIGN R11-2 ATTACHED, OF SUFFICIENT LENGTH TO CLOSE ENTIRE ROADWAY.

PHASING

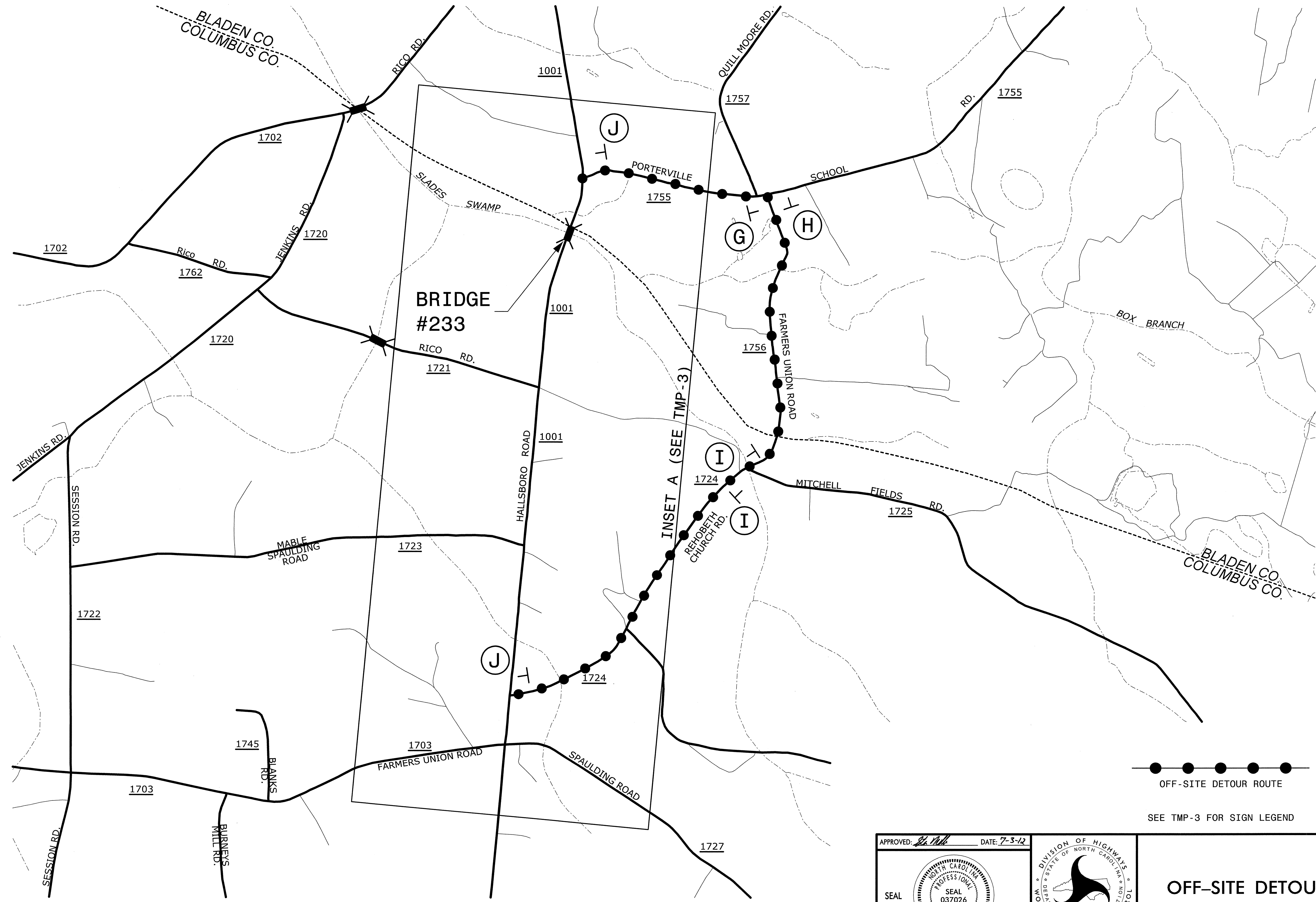
- STEP 1: USING RSD 1101.03 SHEET 1 OF 9, CLOSE HALLSBORO ROAD (SR 1001) AND DETOUR TRAFFIC OFF-SITE AS SHOWN ON TMP-2. MAINTAIN ACCESS TO ALL RESIDENCES AND BUSINESSES BETWEEN CLOSURE POINTS.
- STEP 2: REMOVE THE EXISTING STRUCTURE.
- STEP 3: CONSTRUCT THE PROPOSED STRUCTURE AND ROADWAY.
- STEP 4: PLACE FINAL PAVEMENT MARKINGS ACCORDING TO THE PAVEMENT MARKING PLANS.
- STEP 5: OPEN HALLSBORO ROAD (SR 1001) TO TRAFFIC AND REMOVE ALL TRAFFIC CONTROL DEVICES.

\$\$\$SYTIME\$\$\$\$\$
 \$\$\$DGN\$\$\$\$\$
 \$\$\$USERNAME\$\$\$\$\$

APPROVED: *St. Mills* DATE: 7-3-12





**TRANSPORTATION
OPERATIONS
PLAN**



●●●●●
OFF-SITE DETOUR ROUTE

SEE TMP-3 FOR SIGN LEGEND

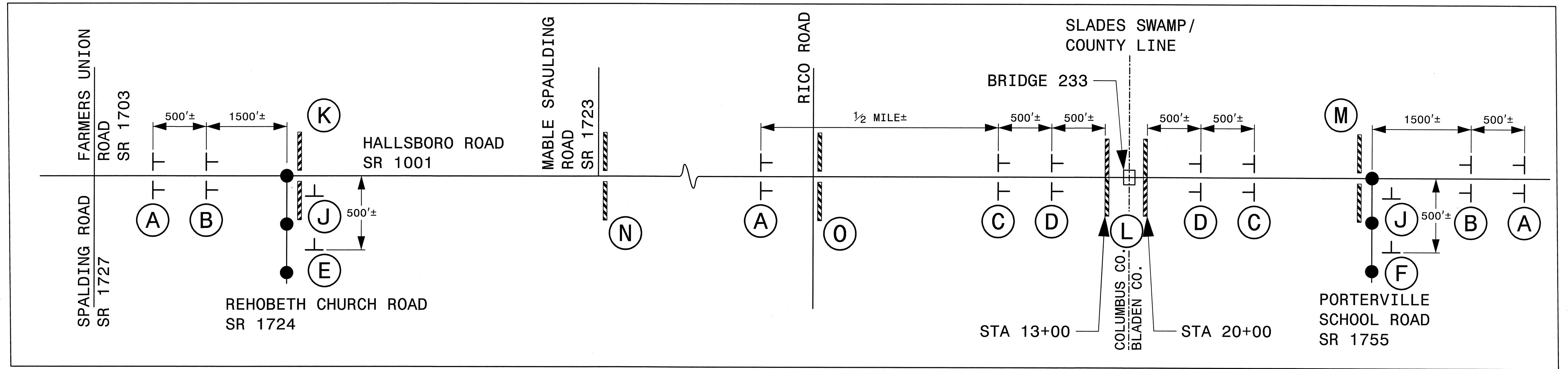
APPROVED: *[Signature]* DATE: 7-3-12






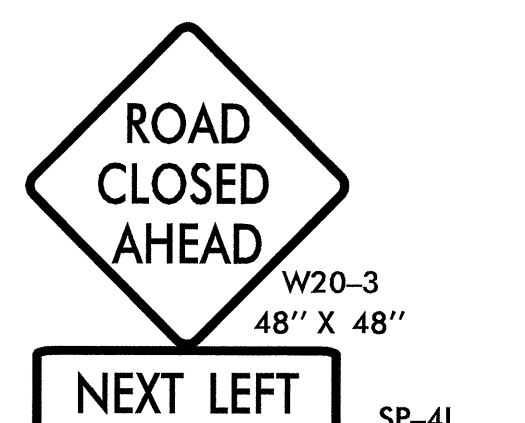
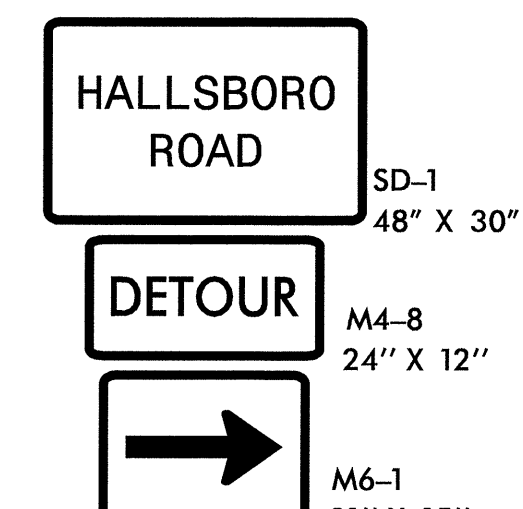
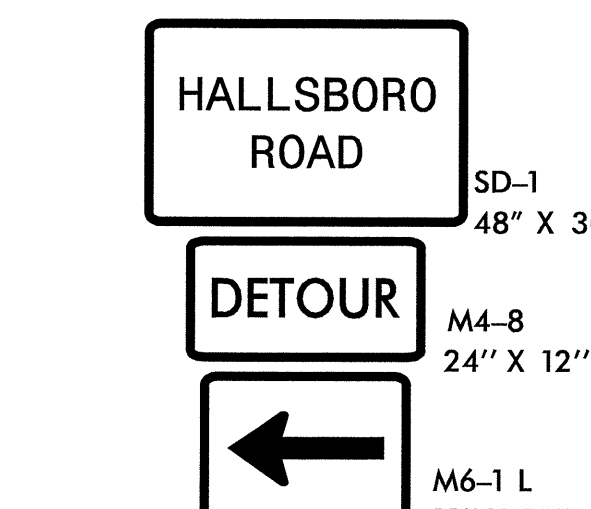
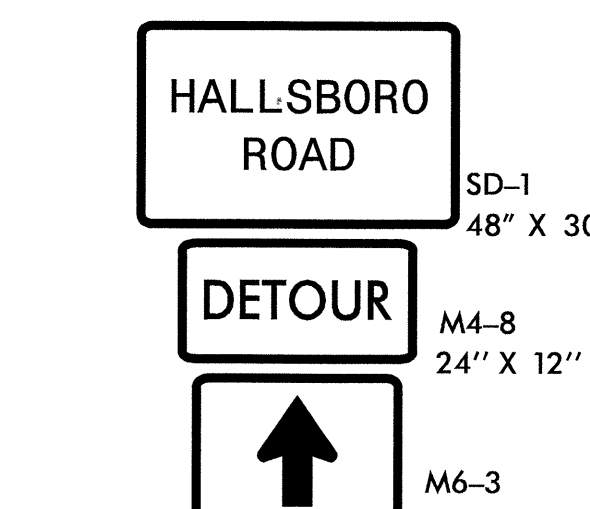
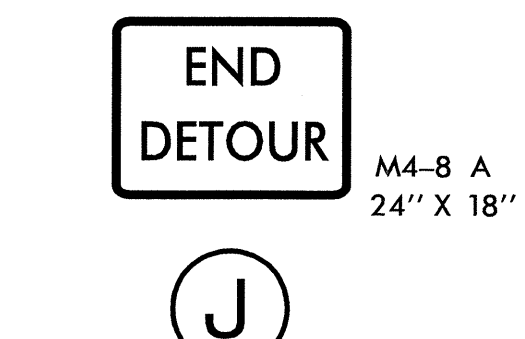


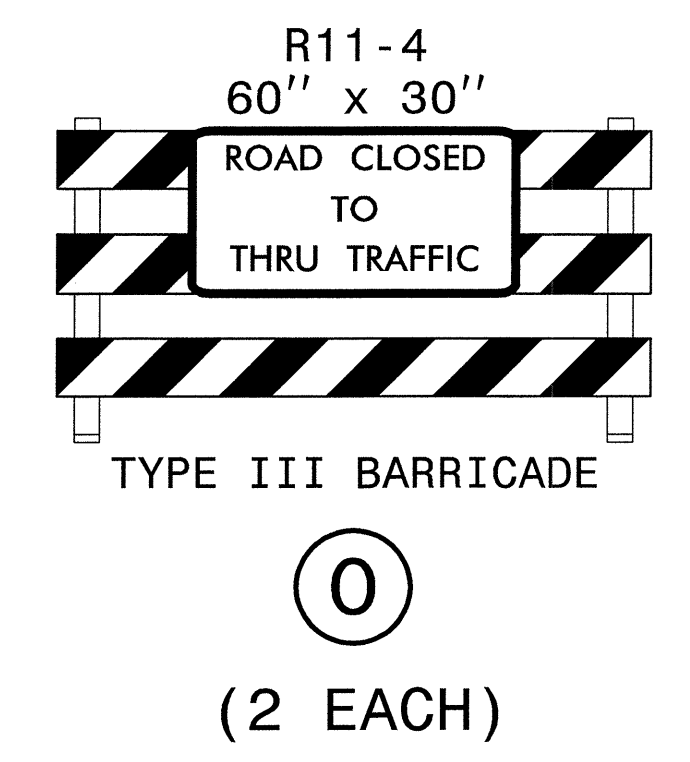
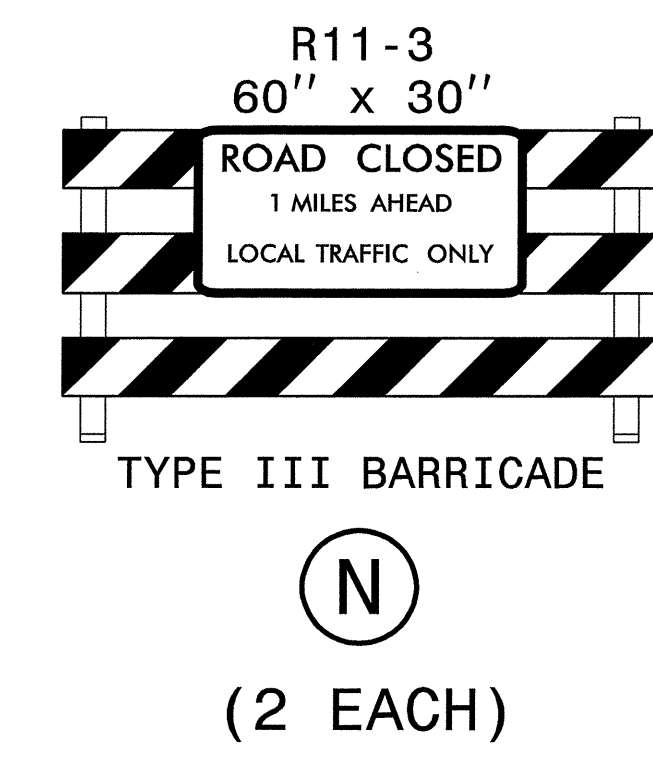
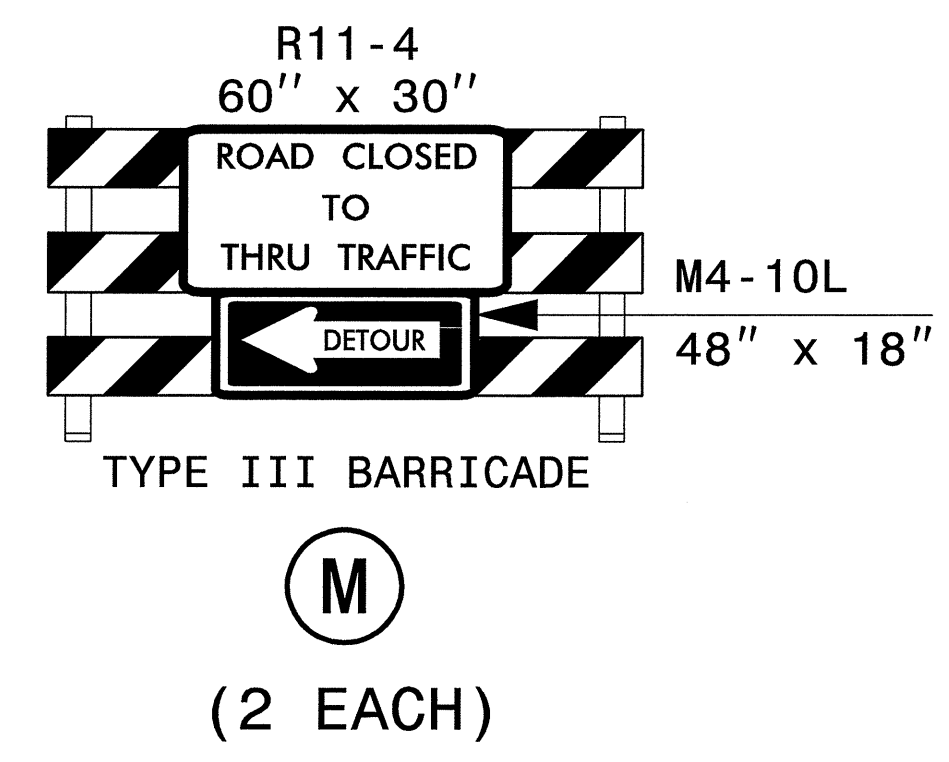
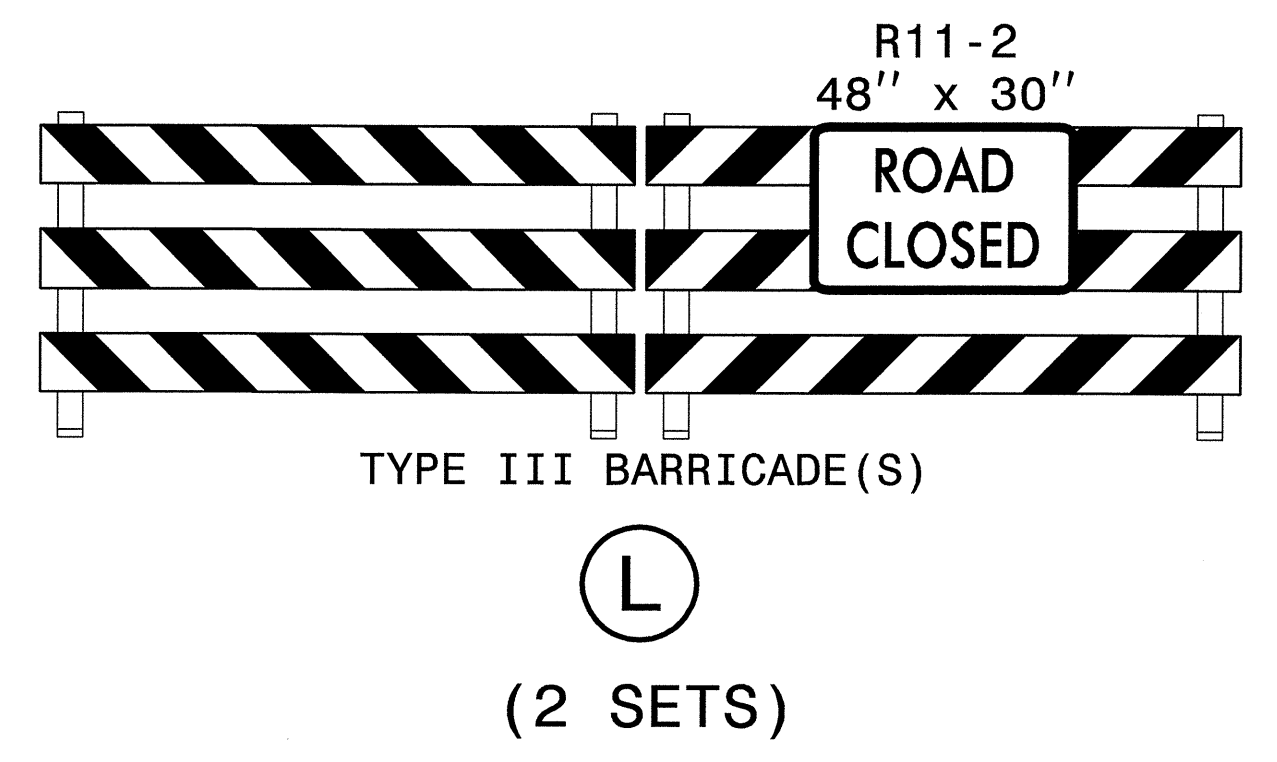
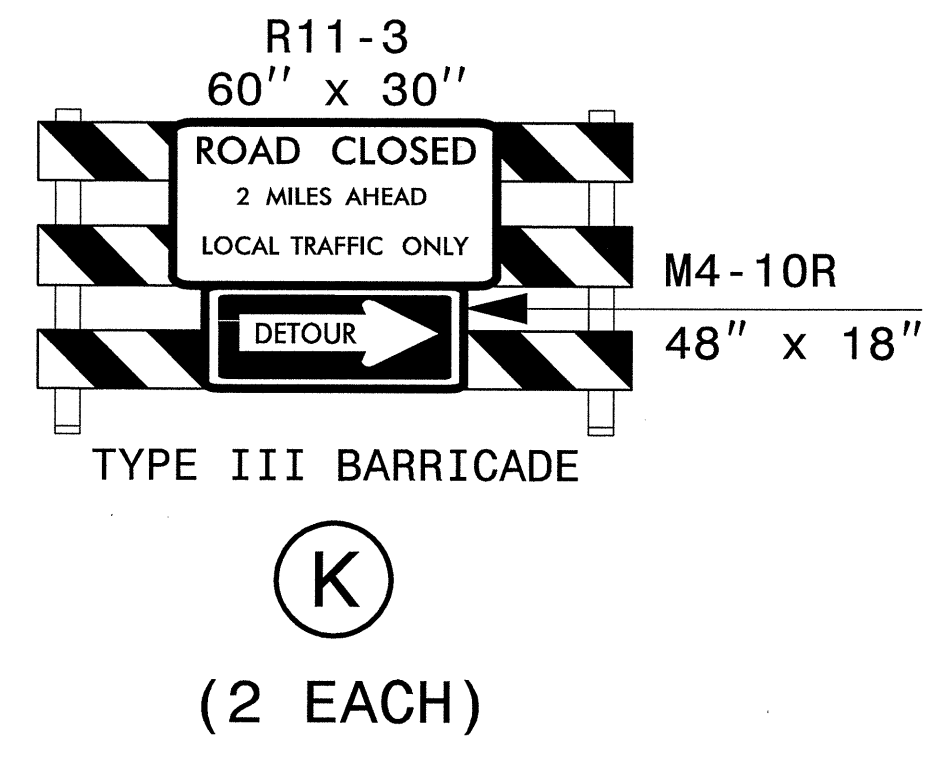
OFF-SITE DETOUR

\$\$\$\$\$SYTIME\$\$\$\$\$
\$\$\$\$\$USERNAME\$\$\$\$\$



INSET A



- 
A
 (6 EACH)
- 
B
 (4 EACH)
- 
C
 (4 EACH)
- 
D
 (4 EACH)
- 
E
 (1 EACH)
- 
F
 (1 EACH)
- 
G
 (1 EACH)
- 
H
 (1 EACH)
- 
I
 (2 EACH)
- 
J
 (2 EACH)



*****SYSTEM TIME*****
 *****SUBSERIAL NUMBER*****

APPROVED: <i>St. Miller</i> DATE: 7-3-12		
ROAD CLOSURE		