
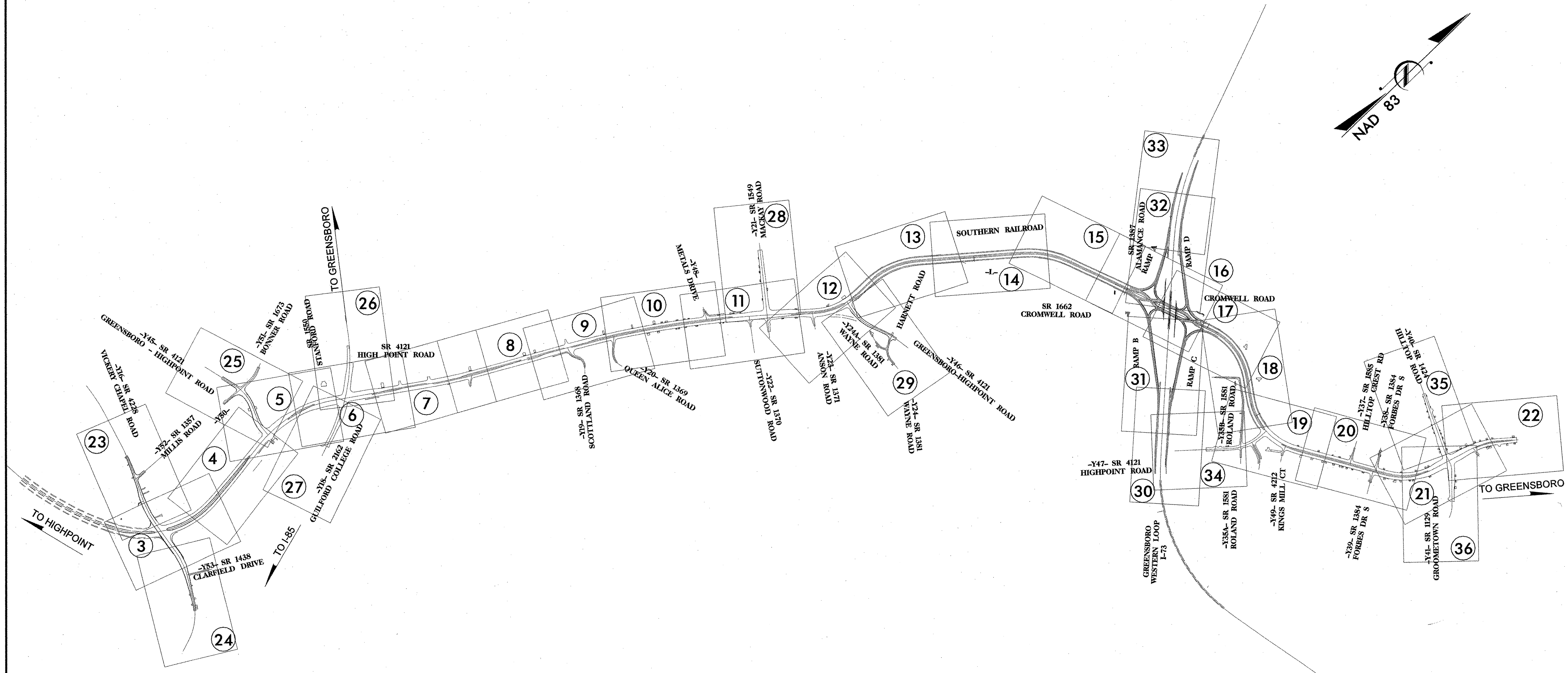


TIP NO. U-2412B/U-2524AE	SHEET NO. PM-1
APPROVED: <i>CLDD</i>	
DATE: 5/7/12	
SEAL	
	


STATE OF NORTH CAROLINA
DIVISION OF HIGHWAYS

PAVEMENT MARKING PLAN

GUILFORD COUNTY



INDEX OF SHEETS	
SHEET NO.	TITLE
PM-1	TITLE SHEET
PM-2	LIST OF APPLICABLE ROADWAY STANDARD DRAWINGS, NOTES, LEGEND, AND PAVEMENT SCHEDULE
PM-2A	CROSSWALK AND STOP BAR PAVEMENT MARKING DETAIL
PM-2B	REVISED PAVEMENT MARKING ROADWAY STANDARD DRAWING (LANE DROPS)
PM-2C	REVISED PAVEMENT MARKING ROADWAY STANDARD DRAWING (SYMBOLS AND WORD MESSAGES)
PM-3 TO PM-36	PAVEMENT MARKING DETAIL SHEETS

PLAN PREPARED BY: PARSONS BRINCKERHOFF, INC.		
CHRISTOPHER D. DAVIS, PE	ENGINEER OF RECORD	
SIERRA HAYNES, EI	PROJECT DESIGN ENGINEER	
		121 WEST TRADE STREET SUITE 1950 CHARLOTTE, NC 28202 NC LIC. NO. F-0165

07-MAY-2012 14:48:18 B:\U-2412B\Traffic\Signing\U-2412B-PM-TSH.dgn
 \$\$\$\$\$\$
 \$\$\$\$\$\$

CONTRACT: C20288/C202881A TIP PROJECTS: U-2412B & U-2524AE

ROADWAY STANDARD DRAWINGS

THE FOLLOWING ROADWAY STANDARDS AS APPEAR IN "ROADWAY STANDARD DRAWINGS" - PROJECT SERVICES UNIT - N.C. DEPARTMENT OF TRANSPORTATION - RALEIGH, N.C., DATED JANUARY 2012 ARE APPLICABLE TO THIS PROJECT AND BY REFERENCE HEREBY ARE CONSIDERED A PART OF THESE PLANS:

STD. NO.	TITLE
1205.01	PAVEMENT MARKINGS - LINE TYPES & OFFSETS
1205.02	PAVEMENT MARKINGS - 2 LANE & MULTILANE ROADWAYS
1205.03	PAVEMENT MARKINGS - INTERCHANGES
1205.04	PAVEMENT MARKINGS - INTERSECTIONS
1205.05	PAVEMENT MARKINGS - TURN LANES
1205.06	PAVEMENT MARKINGS - LANE DROPS
1205.07	PAVEMENT MARKINGS - PEDESTRIAN CROSSWALKS
1205.08	PAVEMENT MARKINGS - SYMBOLS & WORD MESSAGES
1205.09	PAVEMENT MARKINGS - PAINTED ISLANDS
1205.10	PAVEMENT MARKINGS - SCHOOL AREAS
1205.11	PAVEMENT MARKINGS - RAILROAD CROSSINGS
1205.12	PAVEMENT MARKINGS - BRIDGES
1205.13	PAVEMENT MARKINGS - LANE REDUCTION
1250.01	RAISED PAVEMENT MARKERS - INSTALLATION SPACING
1251.01	RAISED PAVEMENT MARKERS - (TEMPORARY & PERMANENT)
1253.01	RAISED PAVEMENT MARKERS - SNOWPLOWABLE
1261.01	GUARDRAIL & BARRIER DELINEATORS - INSTALLATION SPACING
1261.02	GUARDRAIL & BARRIER DELINEATORS - TYPES AND MOUNTING
1262.01	GUARDRAIL END DELINEATION
1264.01	OBJECT MARKERS-TYPES
1264.02	OBJECT MARKERS-INSTALLATION
1267.01	FLEXIBLE DELINEATOR - INSTALLATION
1267.02	FLEXIBLE DELINEATOR - SPACING
1267.03	FLEXIBLE DELINEATOR - INTERCHANGES

NOTES

PAVEMENT MARKINGS, MARKERS, AND DELINEATION

- A) INSTALL PAVEMENT MARKINGS AND PAVEMENT MARKERS ON THE FINAL SURFACE AS FOLLOWS UNLESS OTHERWISE NOTED.


ROAD NAME	MARKING	MARKER
-L-	THERMOPLASTIC	SNOWPLOWABLE
-Y- LINES AND LOCAL ROADS AND RAMPS	THERMOPLASTIC	PERMANENT RAISED
BRIDGE DECKS	POLYUREA WITH STANDARD BEADS (LINES) COLD APPLIED PLASTIC (TYPE II) (SYMBOLS)	PERMANENT RAISED
-GWL-	6 IN. POLYUREA WITH HIGHLY REFLECTIVE ELEMENTS (LINES) COLD APPLIED PLASTIC (TYPE II) (SYMBOLS)	SNOWPLOWABLE

- B) REMOVE AND REPLACE ANY DAMAGED OR CONFLICTING PAVEMENT MARKINGS OR MARKERS BY THE END OF EACH DAY'S OPERATION.
- C) REFER TO STANDARD INDEX FOR PLACEMENT OF ALL RAISED AND SNOWPLOWABLE PAVEMENT MARKERS.
- D) TIE PROPOSED PAVEMENT MARKING LINES TO EXISTING PAVEMENT MARKING LINES.
- E) ALL ARROWS & CHARACTERS ON CONCRETE PAVEMENT AND BRIDGE DECKS SHALL BE TYPE II OR III COLD APPLIED PLASTIC.
- F) REFER TO STANDARD INDEX FOR MINI-SKIP SIZE AND SPACING REQUIREMENTS.
- G) TYPE III COLD APPLIED PLASTIC MAY BE USED IN LIEU OF TYPE II COLD APPLIED PLASTIC. IF TYPE III COLD APPLIED PLASTIC IS USED, IT SHALL BE PAID FOR USING THE TYPE II COLD APPLIED PLASTIC PAY ITEM.
- I) REMOVE ALL RESIDUE AND SURFACE LAITANCE BY ACCEPTABLE METHODS ON THE CONCRETE SURFACES PRIOR TO PLACING POLYUREA PAVEMENT MARKING MATERIAL.
- H) STOP BAR LOCATION AT NON-SIGNALIZED INTERSECTIONS MAY BE ADJUSTED AS DIRECTED BY THE ENGINEER.
- I) UNLESS OTHERWISE SPECIFIED, HEATED-IN-PLACE THERMOPLASTIC MAY BE USED IN LIEU OF EXTRUDED THERMOPLASTIC FOR STOP BARS, SYMBOLS, CHARACTERS AND DIAGONALS. IF HEATED-IN-PLACE IS USED, IT SHALL BE PAID FOR USING THE EXTRUDED THERMOPLASTIC PAY ITEM.
- J) UNLESS OTHERWISE SPECIFIED, HEATED-IN-PLACE THERMOPLASTIC MAY BE USED IN LIEU OF COLD APPLIED PLASTIC FOR STOP BARS, SYMBOLS, CHARACTERS AND DIAGONALS ON ASPHALT OR CONCRETE ROADWAYS. IF HEATED-IN-PLACE IS USED, IT SHALL BE PAID FOR USING THE COLD APPLIED PAY ITEM.

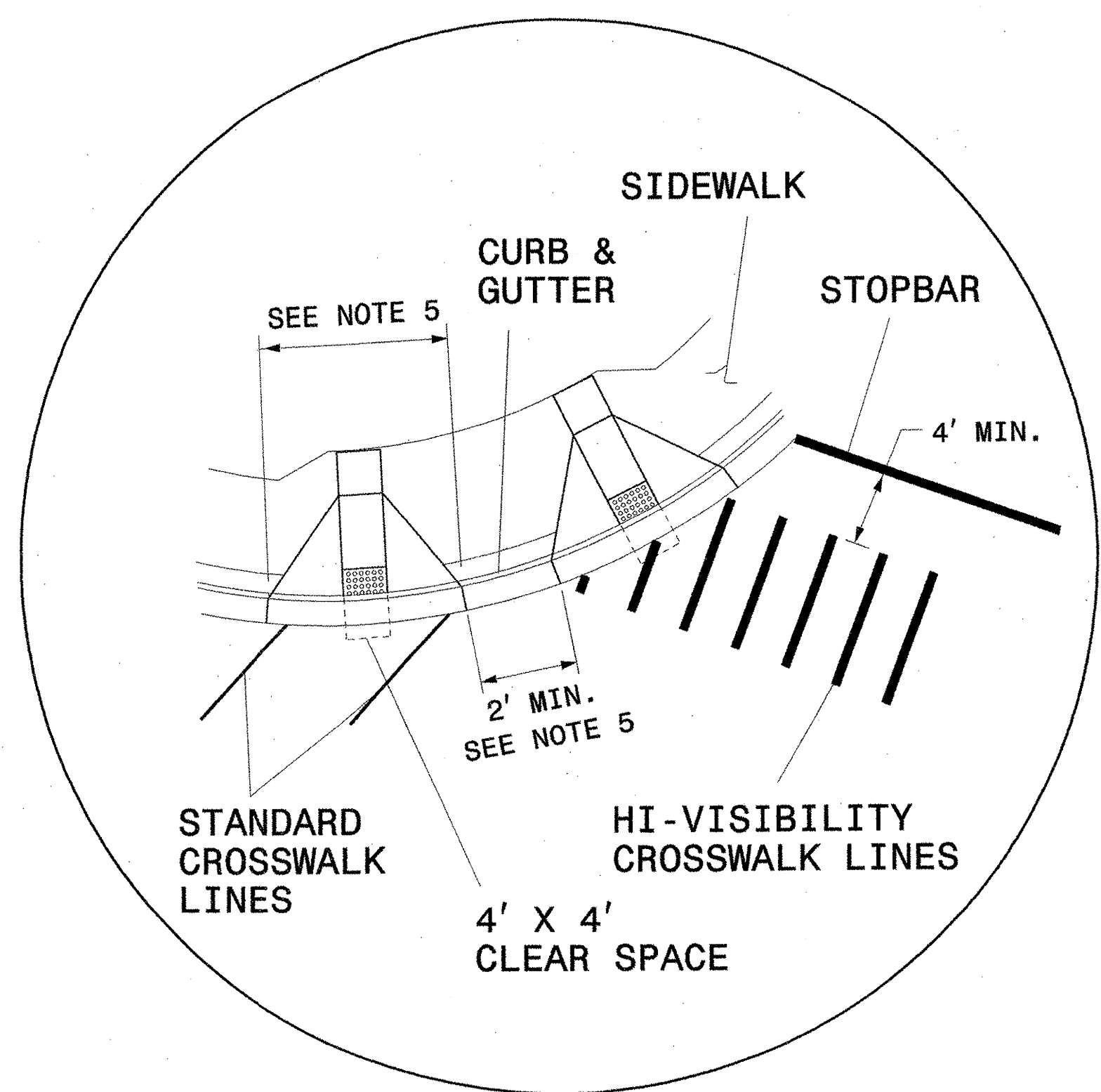
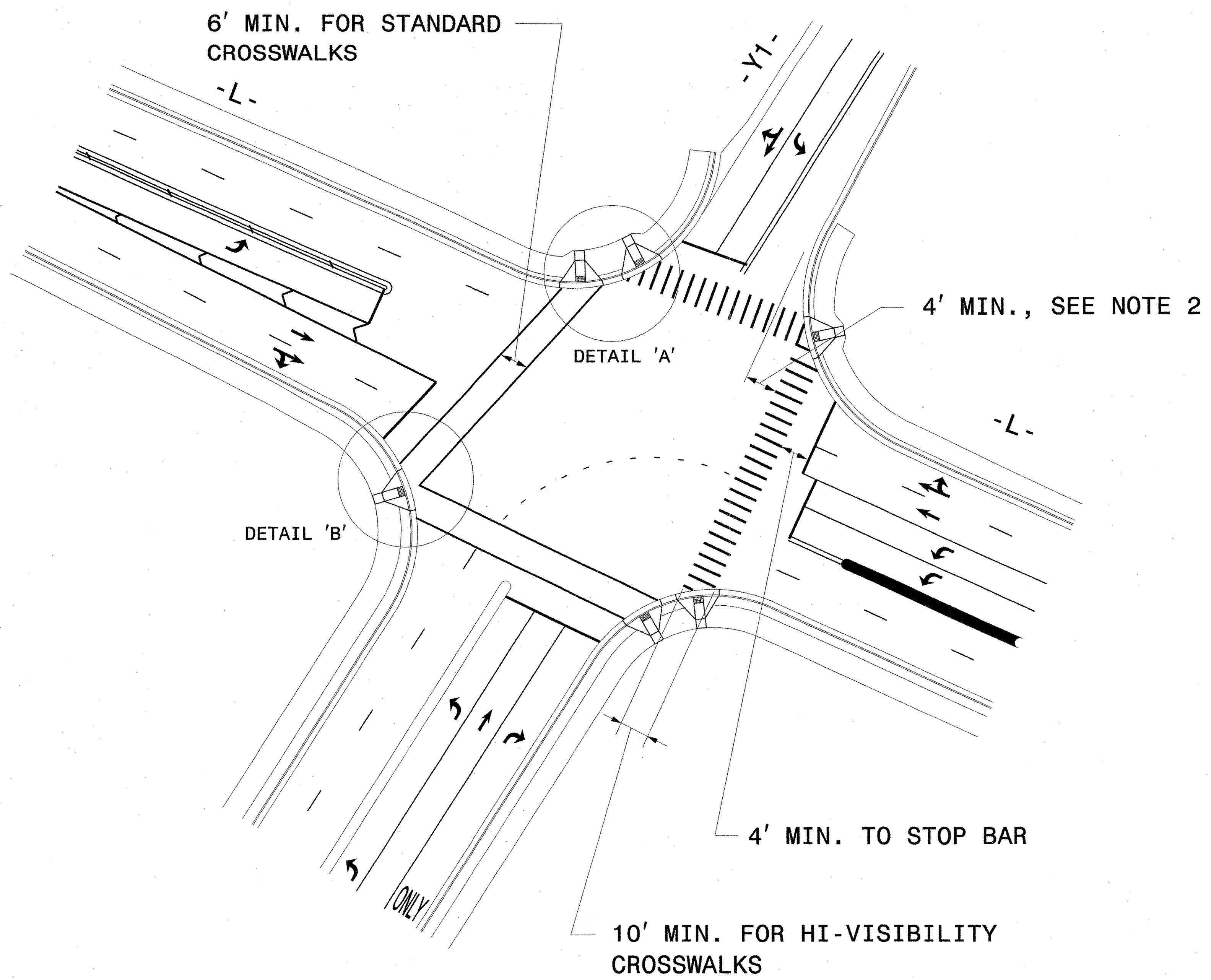
PAVEMENT MARKING SCHEDULE

PAVEMENT MARKING LINES	
T1	THERMOPLASTIC WHITE LINE, RXR (16", 120 MILS)
T2	THERMOPLASTIC WHITE STOP BAR (24", 120 MILS)
T8	THERMOPLASTIC 2'-6" SP WHITE MINISKIP (4", 120 MILS)
T9	THERMOPLASTIC 2'-6" SP YELLOW MINISKIP (4", 120 MILS)
TA	THERMOPLASTIC WHITE EDGELINE (4", 90 MILS)
TB	THERMOPLASTIC YELLOW EDGELINE (4", 90 MILS)
TC	THERMOPLASTIC 10' WHITE SKIP LINE (4", 120 MILS)
TD	THERMOPLASTIC 3'-9" SP WHITE MINISKIP (4", 120 MILS)
TE	THERMOPLASTIC WHITE SOLID LANE LINE (4", 120 MILS)
TF	THERMOPLASTIC 10' YELLOW SKIP LINE (4", 120 MILS)
TH	THERMOPLASTIC YELLOW SINGLE CENTER LINE (4", 120 MILS)
TI	THERMOPLASTIC YELLOW DOUBLE CENTER LINE (4", 120 MILS)
TN	THERMOPLASTIC SOLID WHITE GORELINE (8", 90 MILS)
TO	THERMOPLASTIC WHITE DIAGONAL LINE (8", 90 MILS)
TP	THERMOPLASTIC YELLOW DIAGONAL (8", 90 MILS)
TQ	THERMOPLASTIC WHITE CROSSWALK (8", 120 MILS)
TR	THERMOPLASTIC WHITE SOLID LANE LINE (8", 120 MILS)
T13	THERMOPLASTIC 3'-9" SP WHITE MINISKIP (8", 120 MILS)
VA	POLYUREA WHITE EDGELINE (4")
VB	POLYUREA YELLOW EDGELINE (4")
VC	POLYUREA 10' WHITE SKIP LINE (4")
V6	POLYUREA WHITE EDGELINE (6")
V7	POLYUREA YELLOW EDGELINE (6")
VJ	POLYUREA 10' WHITE SKIP LINE (6")
VK	POLYUREA 3'-9" SP WHITE MINISKIP (6")
VS	POLYUREA SOLID WHITE GORE LINE (12")

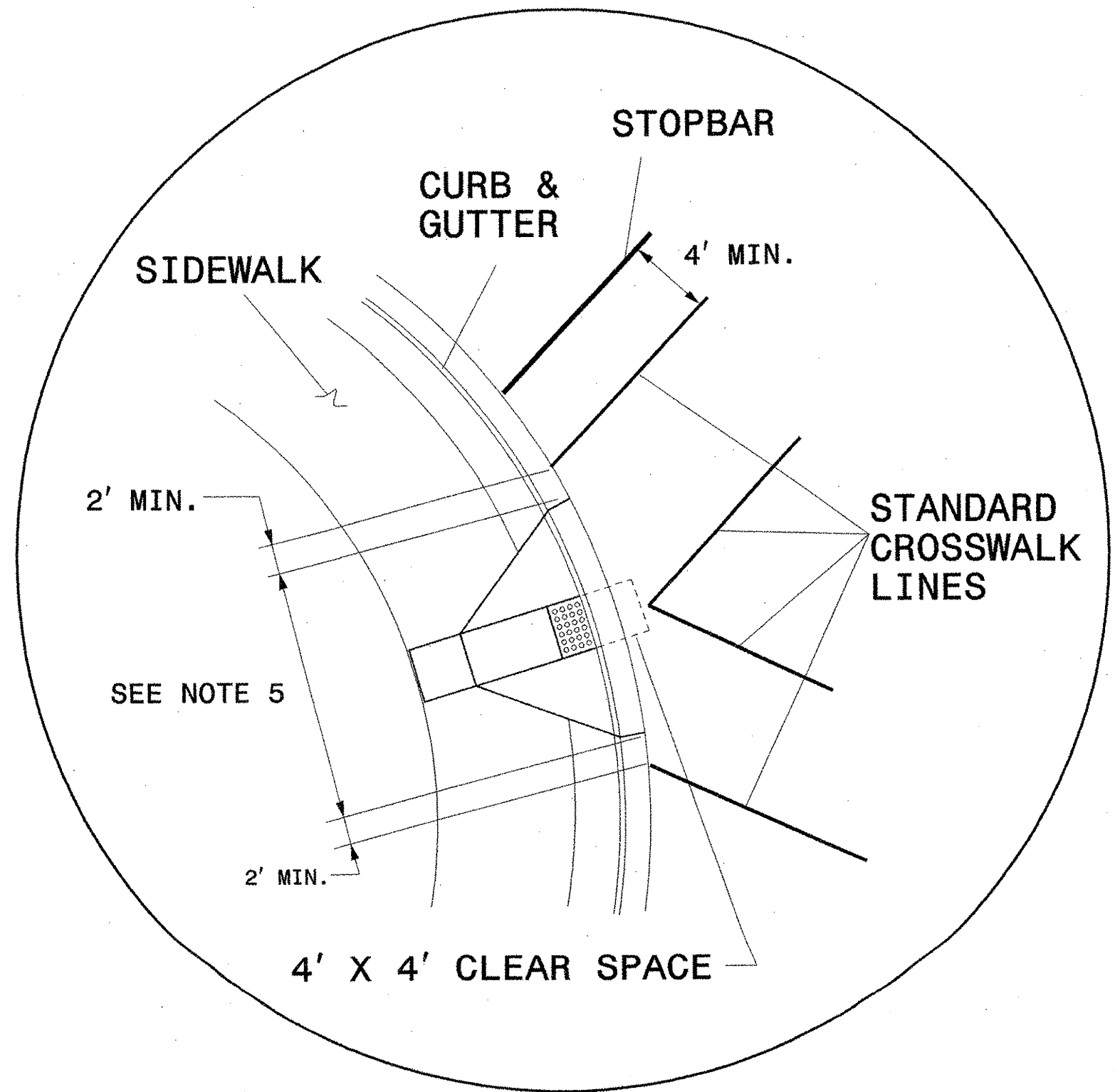
PAVEMENT MARKING SYMBOLS	
UA	THERMOPLASTIC LEFT TURN ARROW (90 MILS)
UB	THERMOPLASTIC RIGHT TURN ARROW (90 MILS)
UC	THERMOPLASTIC STRAIGHT ARROW (90 MILS)
UD	THERMOPLASTIC COMBINATION STRAIGHT/LEFT TURN ARROW (90 MILS)
UE	THERMOPLASTIC COMBINATION STRAIGHT/RIGHT TURN ARROW (90 MILS)
UI	THERMOPLASTIC ALPHANUMERIC CHARACTER - TEXT VARIES (120 MILS)
UN	24" YIELD LINE TRIANGLE (90 MILS)
UP	THERMOPLASTIC MERGE ARROW (90 MILS) SEE NOTE E
UT	THERMOPLASTIC U-TURN ARROW (90 MILS)
DC	COLD APPLIED PLASTIC (TYPE II) STRAIGHT ARROW
DD	COLD APPLIED PLASTIC (TYPE II) STRAIGHT/LEFT TURN ARROW
DP	COLD APPLIED PLASTIC (TYPE II) MERGE ARROW

TIP NO. U-2412B/U-2524AE	SHEET NO. PM-2
APPROVED: <i>Chris D.</i>	
DATE: 5/7/12	
SEAL	
	

PAVEMENT MARKING DETAIL



DETAIL 'A'- DUAL CURB RAMPS



DETAIL 'B'- SINGLE DIAGONAL CURB RAMP

GUIDANCE DETAIL FOR STANDARD AND HI-VISIBILITY CROSSWALKS AT SIGNALIZED OR STOP SIGN CONTROLLED INTERSECTIONS

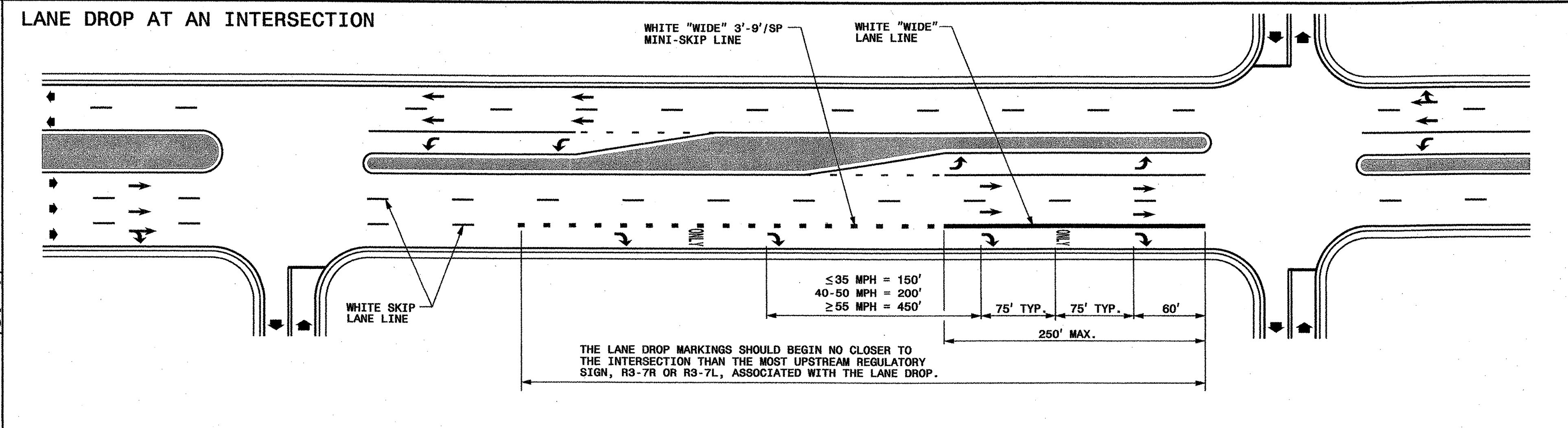
NOTES:

1. USE DETAILS ABOVE AND THE FOLLOWING NOTES FOR GUIDANCE IN PLACING CROSSWALKS AND STOP BARS NOT STATIONED ON THE DETAIL SHEETS OR WHEN FIELD ADJUSTMENTS REQUIRED MOVING STATIONED MARKINGS AS DIRECTED BY THE ENGINEER. REFER TO NCDOT ROADWAY STANDARD DRAWINGS, MUTCD AND ADA STANDARDS FOR ADDITIONAL GUIDANCE.
2. SET BACK DISTANCE FROM INSIDE CROSSWALK MARKING TO NEAREST EDGE OF TRAVEL IS 4' MIN.
3. BEYOND THE BOTTOM GRADE BRAKE, A CLEAR SPACE OF 4' X 4' MINIMUM SHALL BE PROVIDED WITHIN THE WIDTH OF THE CROSSWALK.
4. SINGLE DIAGONAL CURB RAMPS WITH FLARED SIDES SHALL HAVE A SEGMENT OF CURB 2 FEET LONG MINIMUM LOCATED ON EACH SIDE OF THE CURB RAMP AND WITHIN THE MARKED CROSSING, SEE DETAIL 'B'.
5. CURB RAMPS SHALL BE CONSTRUCTED IN ACCORDANCE TO THE LATEST NCDOT ROADWAY STANDARD DRAWINGS.

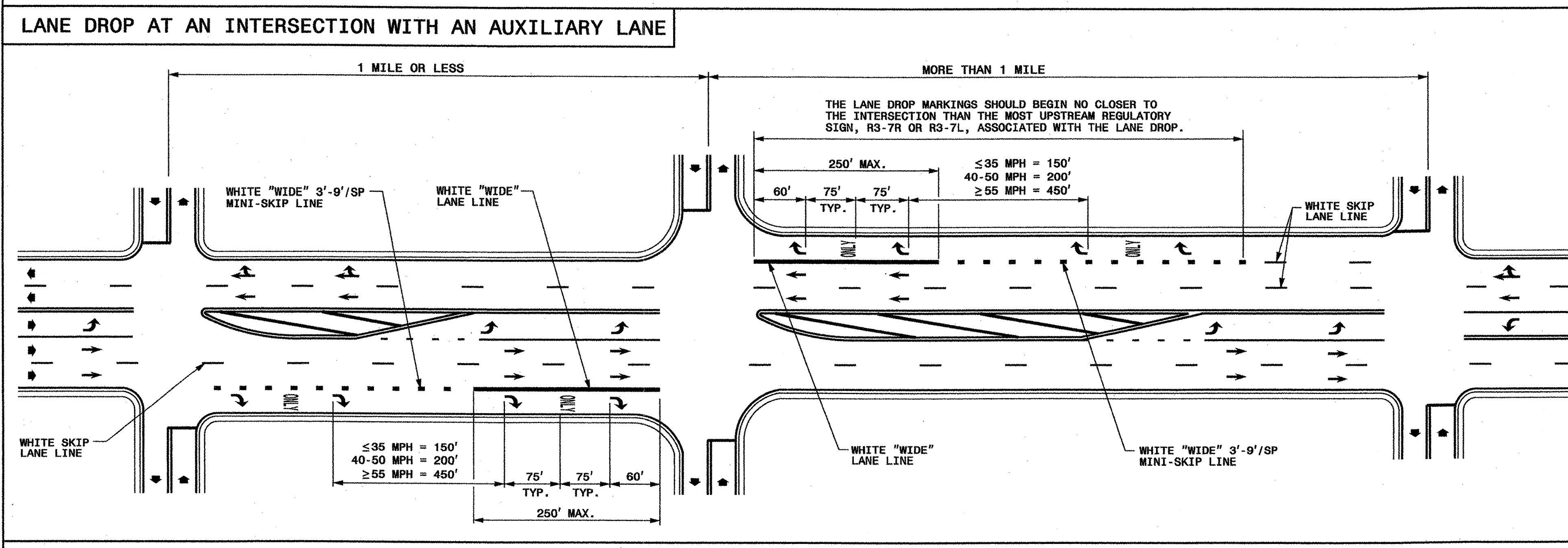
CROSSWALK AND STOP BAR PAVEMENT MARKING DETAIL

TIP NO.	SHEET NO.
U-2412B/U-2524AE	PM-2B
APPROVED: <i>RWT</i>	
DATE: 3/6/12	
SEAL	

STATE OF NORTH CAROLINA
DEPT. OF TRANSPORTATION
DIVISION OF HIGHWAYS
RALEIGH, N.C.



ENGLISH DETAIL DRAWING FOR
PAVEMENT MARKINGS
LANE DROPS



- GENERAL NOTES:
- USE THE GUIDANCE SHOWN ON THE ABOVE DETAILS IN CONJUNCTION WITH INTERSECTION GUIDANCE SHOWN ON ROADWAY STANDARD DRAWING 1205.04.
 - LANE LINES INDICATED AS "WIDE" SHALL BE AT LEAST TWICE THE WIDTH OF THE NORMAL LINE.

LEGEND	
W = WIDTH OF TRAVEL LANE	ONLY PAVEMENT MARKING SYMBOLS & CHARACTERS
• DIRECTION OF TRAFFIC FLOW	

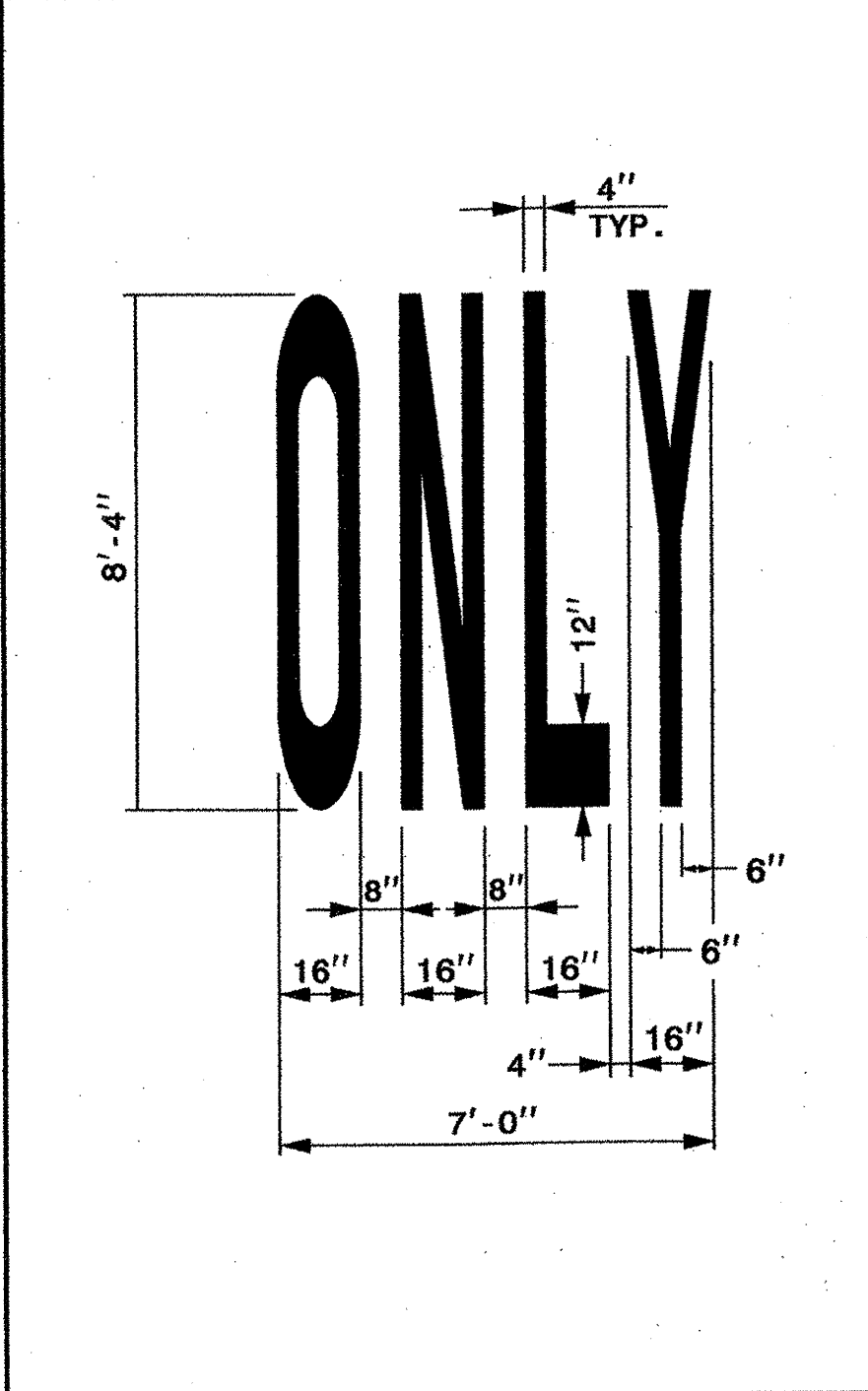
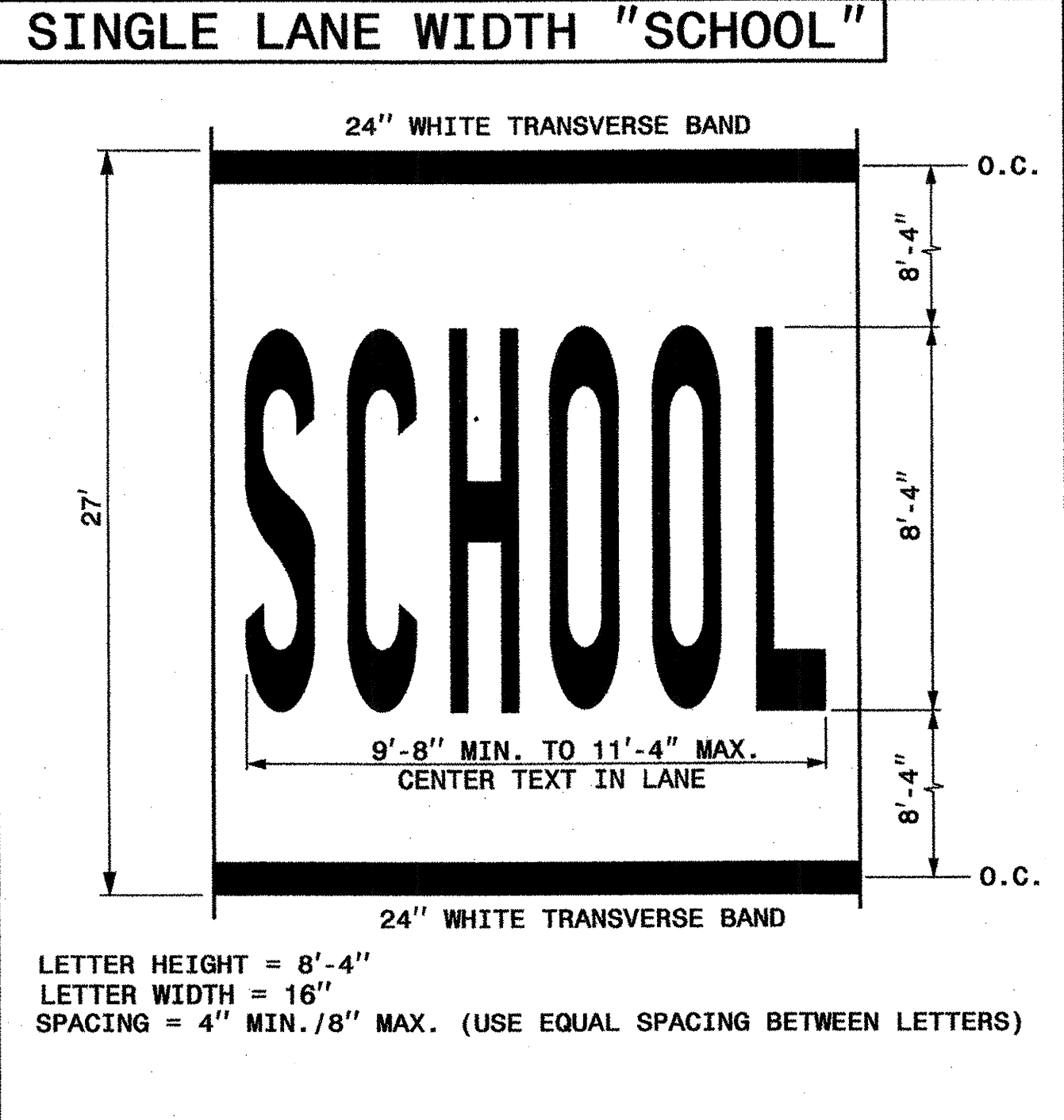
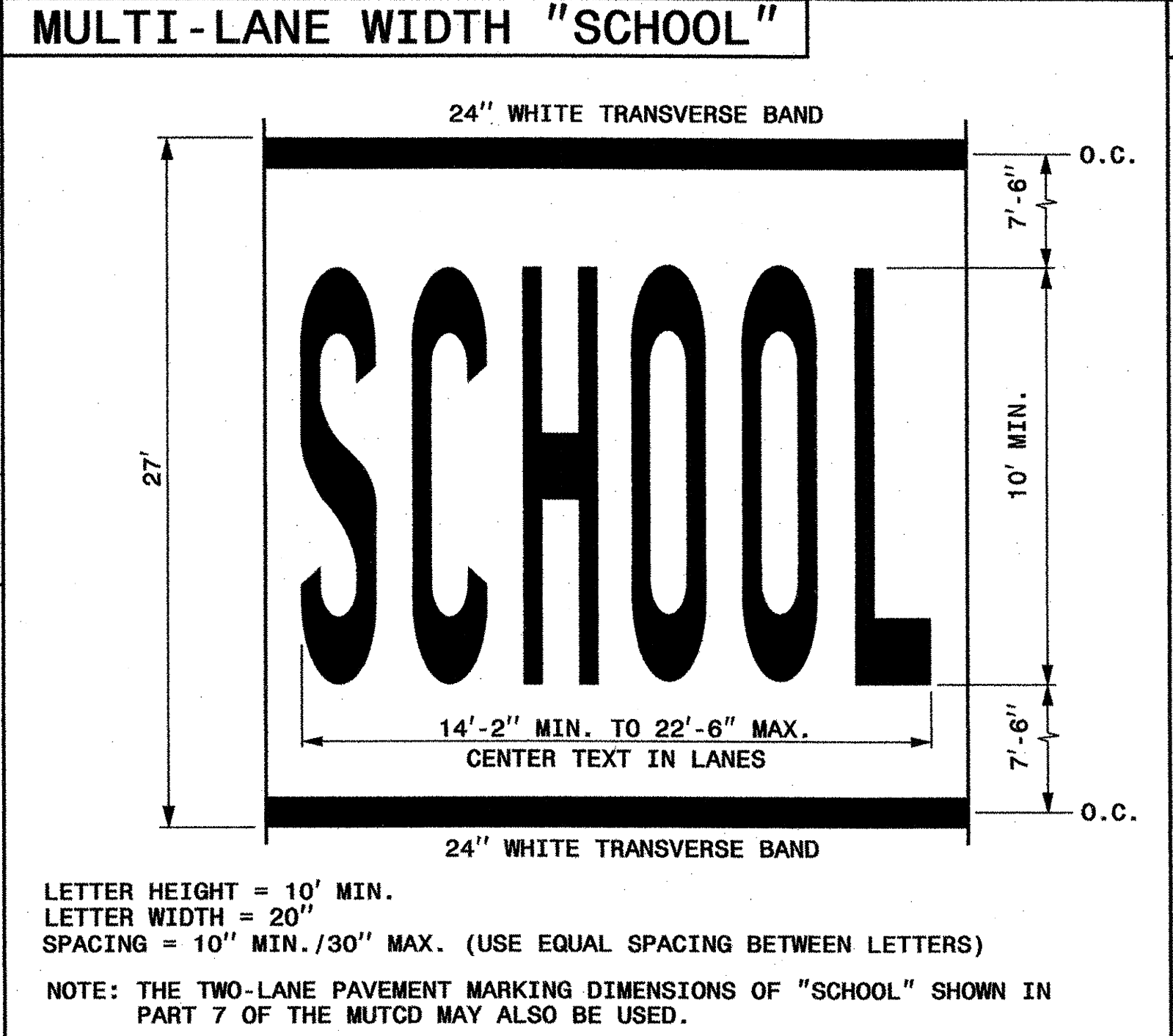
SHEET 1 OF 3
1205D06

SHEET 1 OF 3
1205D06

**REVISED PAVEMENT MARKING
ROADWAY STANDARD DRAWING**

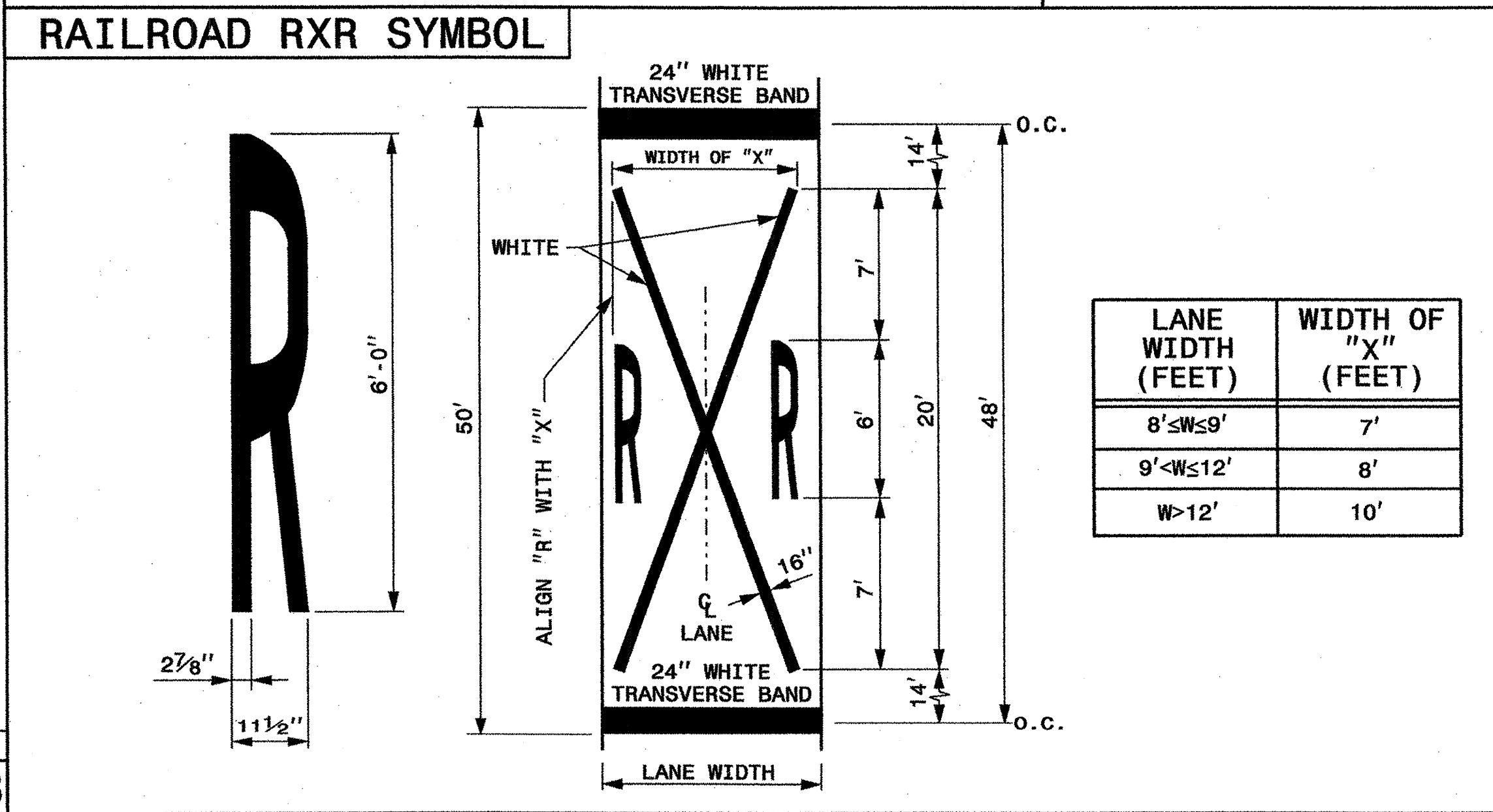
08-MAR-2012 11:09 S:\S&DU\Standard\Group\PMP\2012 Standard Drawings\Standard Dwg 8-17-11\Revised\12050601_Rev12.dwg 9-14-11 Sealed.dgn AT TE244745

STATE OF NORTH CAROLINA
 DEPT. OF TRANSPORTATION
 DIVISION OF HIGHWAYS
 RALEIGH, N.C.



STATE OF NORTH CAROLINA
 DEPT. OF TRANSPORTATION
 DIVISION OF HIGHWAYS
 RALEIGH, N.C.

ENGLISH DETAIL DRAWING FOR
PAVEMENT MARKINGS
 SYMBOLS AND WORD MESSAGES



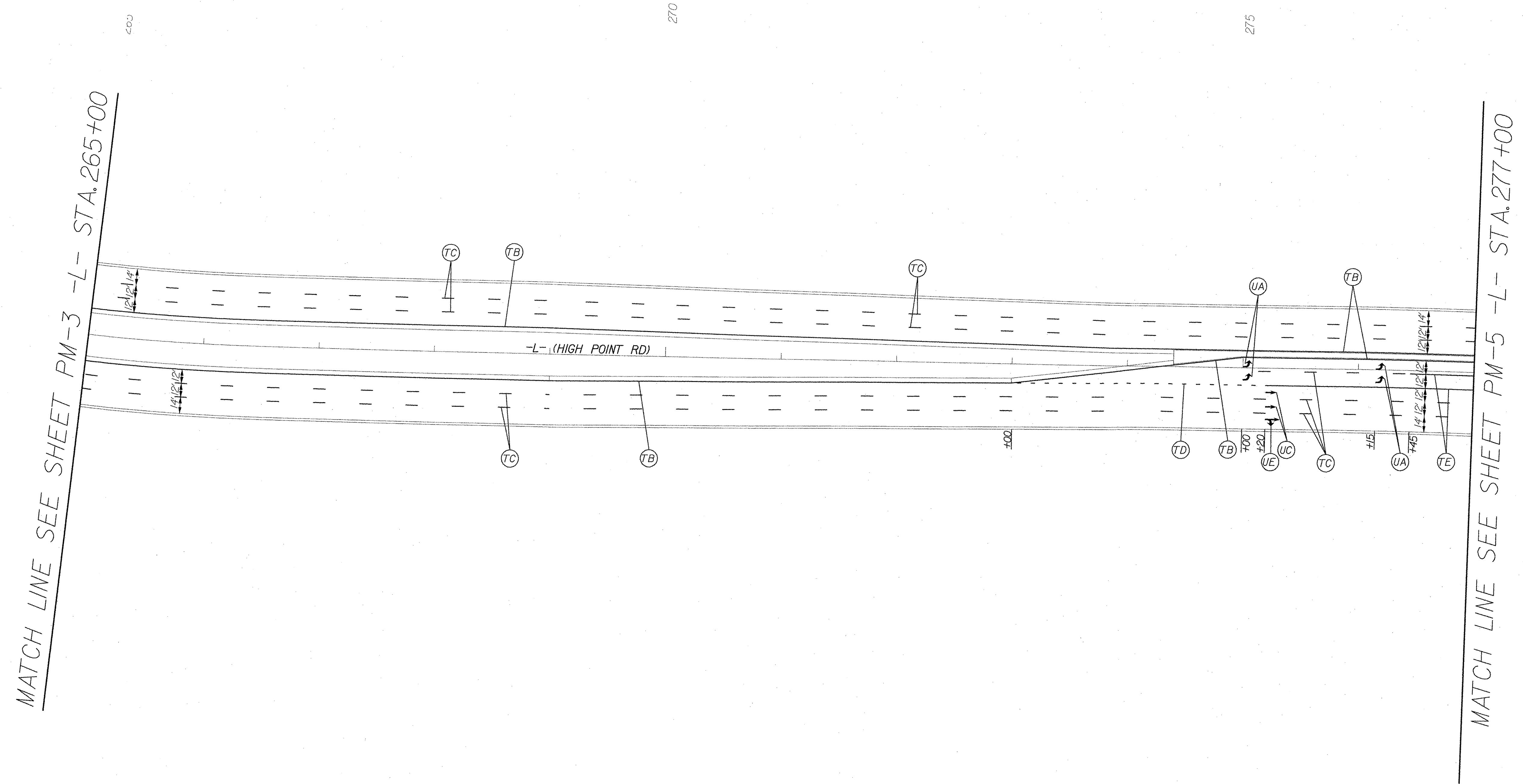
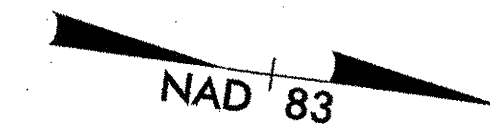
GENERAL NOTES:

- 1- THE SCHOOL PAVEMENT MARKING CONSISTS OF SIX (6) CHARACTERS. THE TWO (2) 24" TRANSVERSE BANDS WILL BE PAID FOR UNDER A SEPARATE PAY ITEM. REFER TO ROADWAY STANDARD DRAWING 1205.10 FOR ADDITIONAL PAVEMENT MARKING GUIDANCE.
- 2- PAVEMENT MARKING IN ADVANCE OF A HIGHWAY-RAIL CROSSING SHALL CONSIST OF TWO (2) CHARACTERS AND TWO (2) 16" LINES (FORMING AN X) WHICH ARE PAID FOR UNDER TWO SEPARATE PAY ITEMS. THE TWO (2) 24" TRANSVERSE BANDS WILL BE PAID FOR UNDER A SEPARATE PAY ITEM. REFER TO ROADWAY STANDARD DRAWING 1205.11 FOR ADDITIONAL PAVEMENT MARKING GUIDANCE.

ENGLISH DETAIL DRAWING FOR
PAVEMENT MARKINGS
 SYMBOLS AND WORD MESSAGES


08-MAR-2012 12:48 S:\S&DU\Standards Group\NMP\2012 Standard Drawings\Standard Dwg 8-17-11\Revised\12050803_Rev12-11_Scaled.dgn AT TE244745

TIP NO. U-2412B/U-2524AE	SHEET NO. PM-4
APPROVED: <i>CHD</i>	
DATE: 5/7/12	
SEAL	



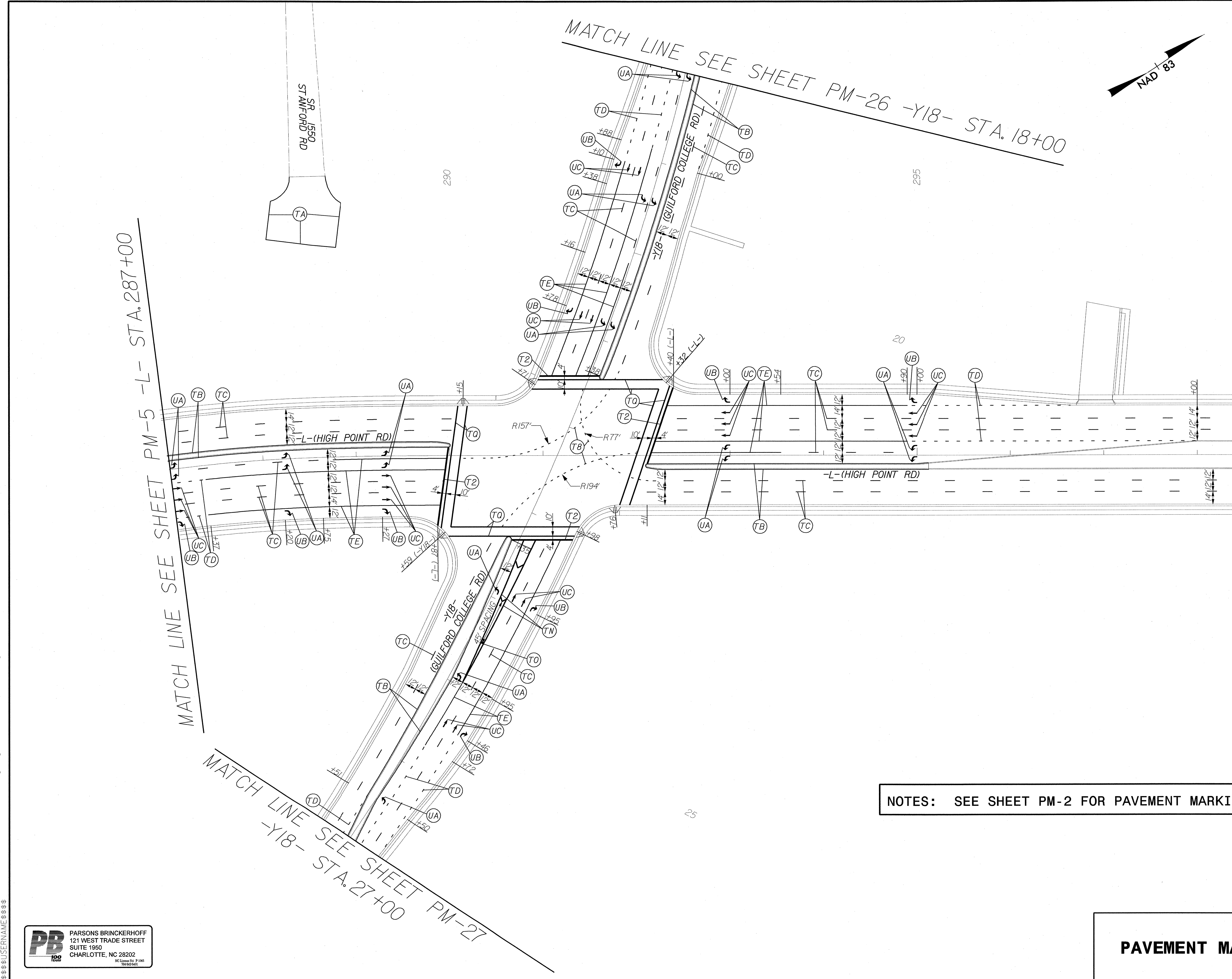

NOTES: SEE SHEET PM-2 FOR PAVEMENT MARKING SCHEDULE

PAVEMENT MARKING DETAIL



07-MAY-2012 13:59
 C:\Projects\70101A-U-2412 B-U-2412B\Traffic\Signing\U-2412B_PM.psh_04.dgn
 \$\$\$USERNAME\$\$\$

TIP NO. U-2412B/U-2524AE	SHEET NO. PM-6
APPROVED: <i>CLD</i>	
DATE: 6/15/12	
SEAL	



MATCH LINE SEE SHEET PM-5 -L- STA. 287+00

MATCH LINE SEE SHEET PM-27
-Y18- STA. 27+00


MATCH LINE SEE SHEET PM-7 -L- STA. 298+50

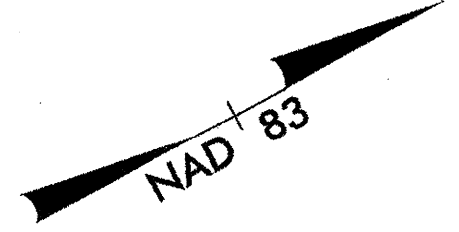
NOTES: SEE SHEET PM-2 FOR PAVEMENT MARKING SCHEDULE

PAVEMENT MARKING DETAIL

15 JUN 2012 13:10
C:\P\10474\10474\10474\Traffic\Signing\U-2412B-PM-dsh-06.dgn
\$\$\$\$\$USERNAME\$\$\$\$\$

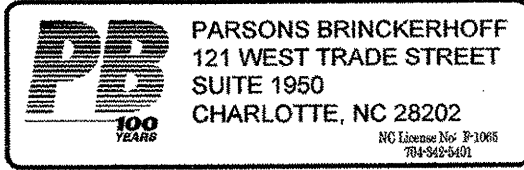
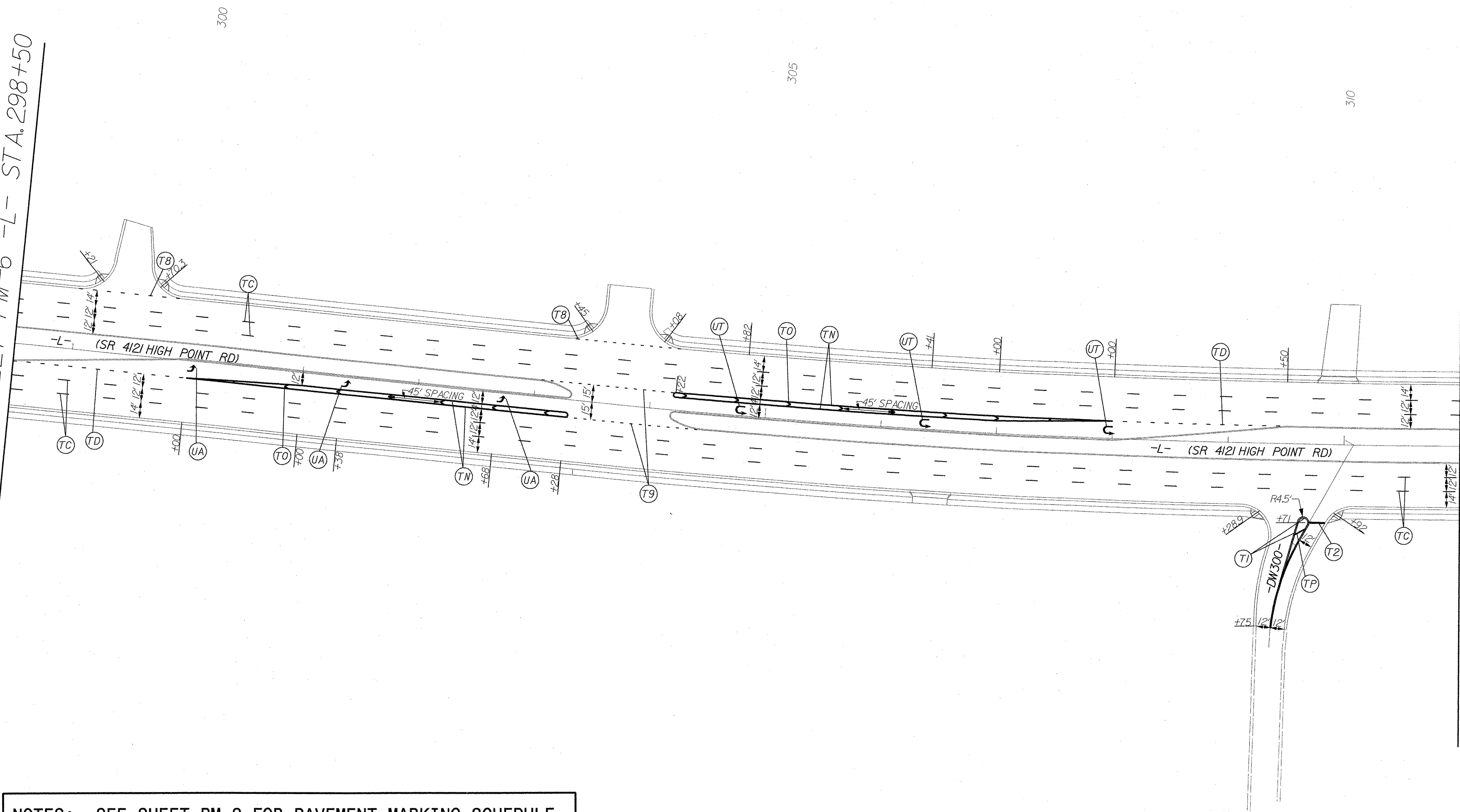
PARSONS BRINCKERHOFF
121 WEST TRADE STREET
SUITE 1950
CHARLOTTE, NC 28202
NC License No. P 1945

TIP NO.	SHEET NO.
U-2412B/U-2524AE	PM-7
APPROVED: <i>Chl D.D.</i>	
DATE: 5/7/12	
SEAL	
	




MATCH LINE SEE SHEET PM-6 -L- STA. 298+50


MATCH LINE SEE SHEET PM-8 -L- STA. 311+00



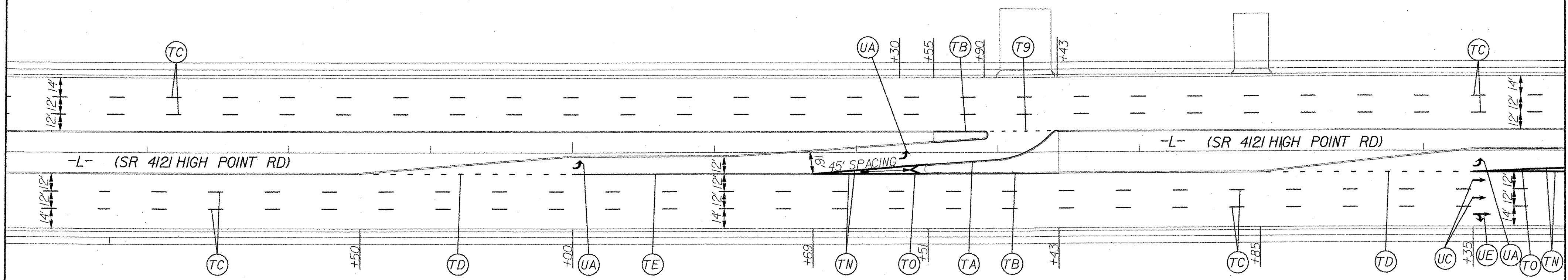
PAVEMENT MARKING DETAIL

OT: MAY 2012 13:50
 \$\$\$PUSERNAME\$\$\$
 B:\U-2412B\Traffic\Signing\U-2412B_PM.psh_07.dgn

TIP NO. U-2412B/U-2524AE	SHEET NO. PM-8
APPROVED: <i>CDL</i>	
DATE: 5/7/12	
SEAL	
	



MATCH LINE SEE SHEET PM-7 -L- STA. 311+00




MATCH LINE SEE SHEET PM-9 -L- STA. 322+00


NOTES: SEE SHEET PM-2 FOR PAVEMENT MARKING SCHEDULE

PAVEMENT MARKING DETAIL

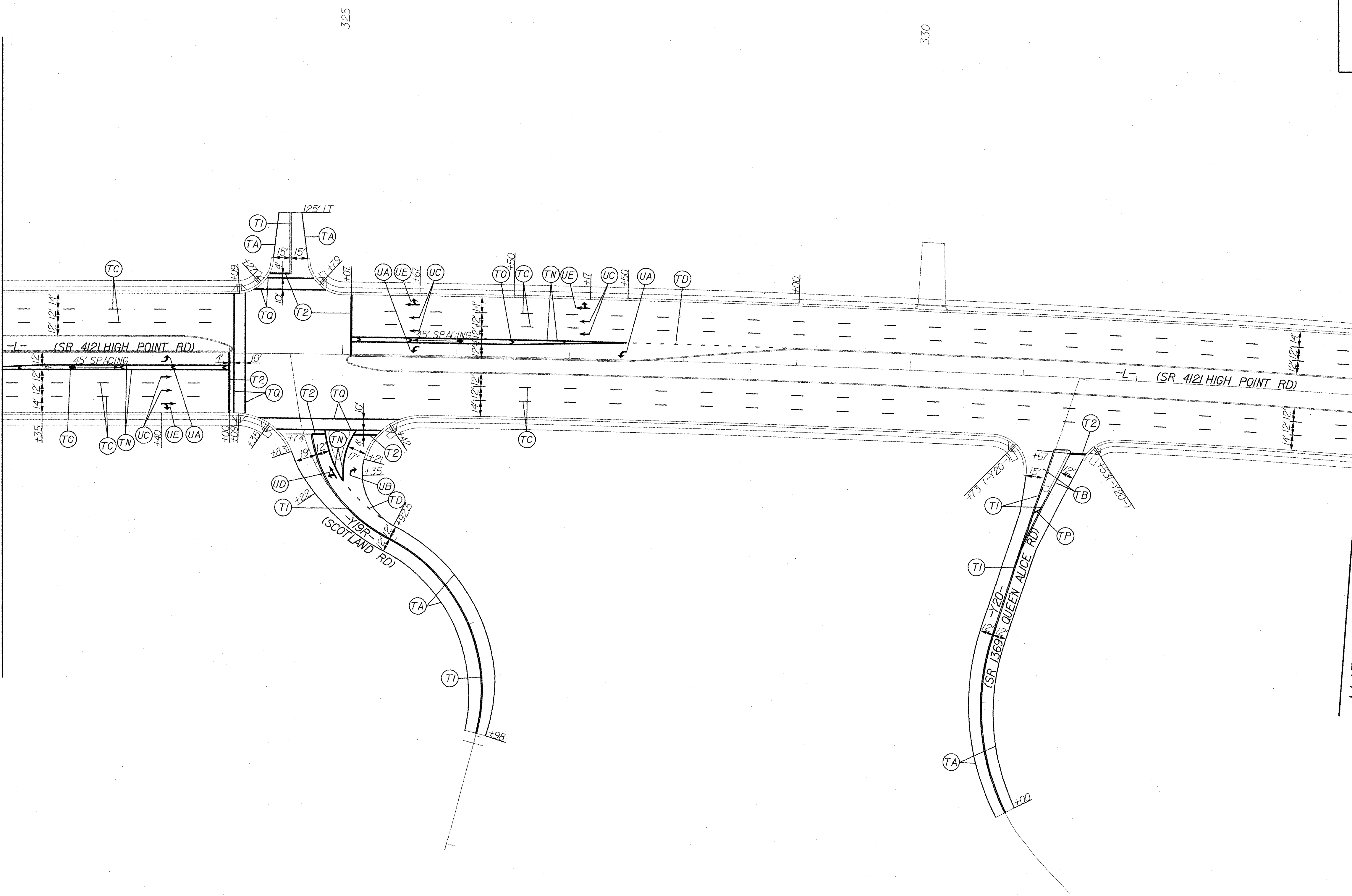
07-MAY-2012 15:59
G:\PROJECTS\10014-U-2412 B\U-2412B\Traffic\Signing\U-2412B_PM.psh_08.dgn
\$\$\$\$USERNAME\$\$\$\$



TIP NO. U-2412B/U-2524AE	SHEET NO. PM-9
APPROVED: <i>CLL RSD</i>	
DATE: 5/1/12	
SEAL	



MATCH LINE SEE SHEET PM-8 -L- STA. 322+00



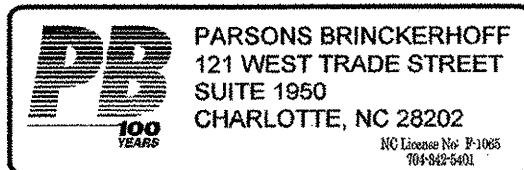
MATCH LINE SEE SHEET PM-10 -L- STA. 334+00

NOTES: SEE SHEET PM-2 FOR PAVEMENT MARKING SCHEDULE

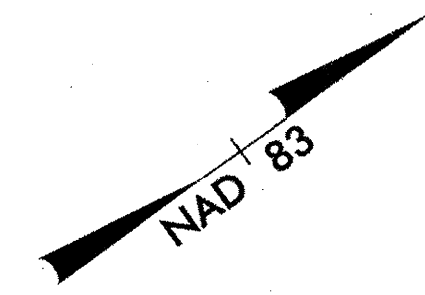
15

PAVEMENT MARKING DETAIL

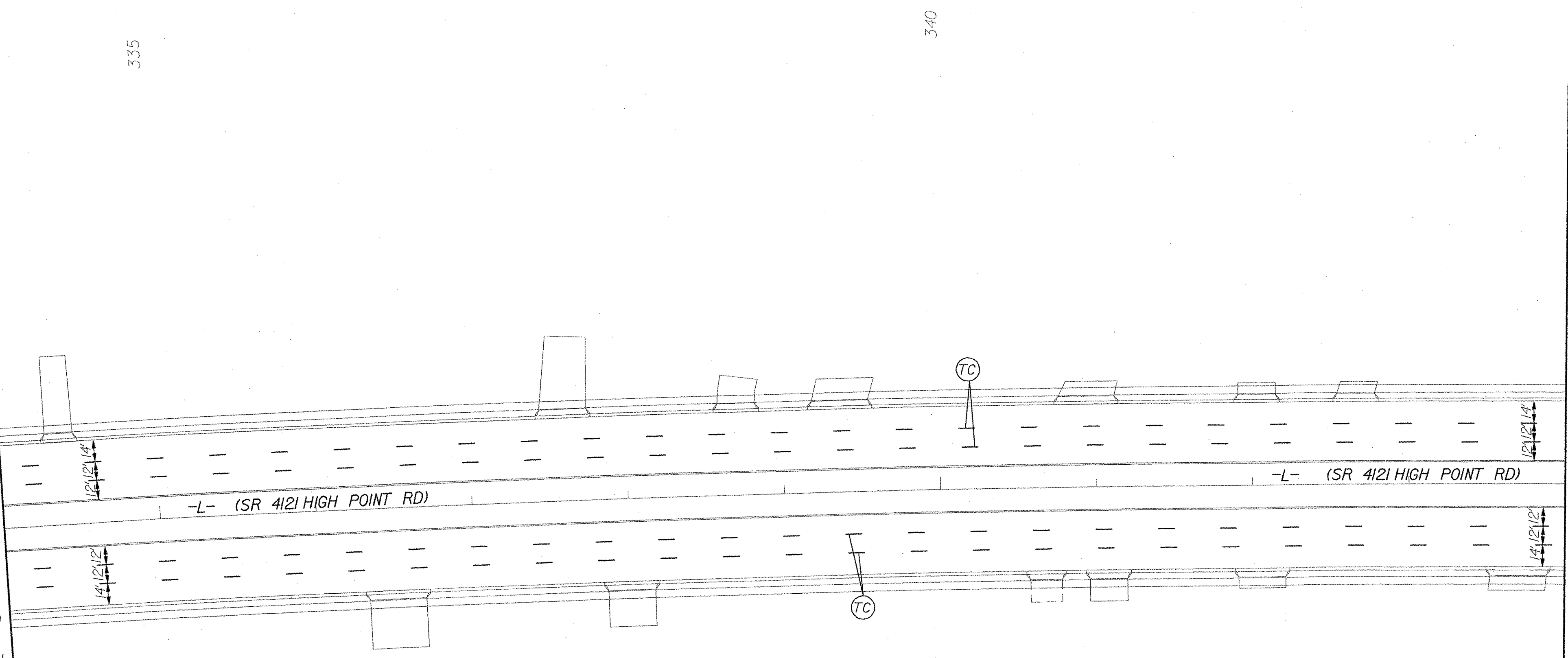
07-MAY-2012 13:59
C:\PROJECTS\0604-U-2412-B\U-2412B\Traffic\Signing\U-2412B-PM.psh_09.dgn
USER: [Name]



TIP NO. U-2412B/U-2524AE	SHEET NO. PM-10
APPROVED: <i>Ch D</i>	
DATE: 5/7/12	
SEAL	



MATCH LINE SEE SHEET PM-9 -L- STA. 334+00




MATCH LINE SEE SHEET PM-11 -L- STA. 344+00

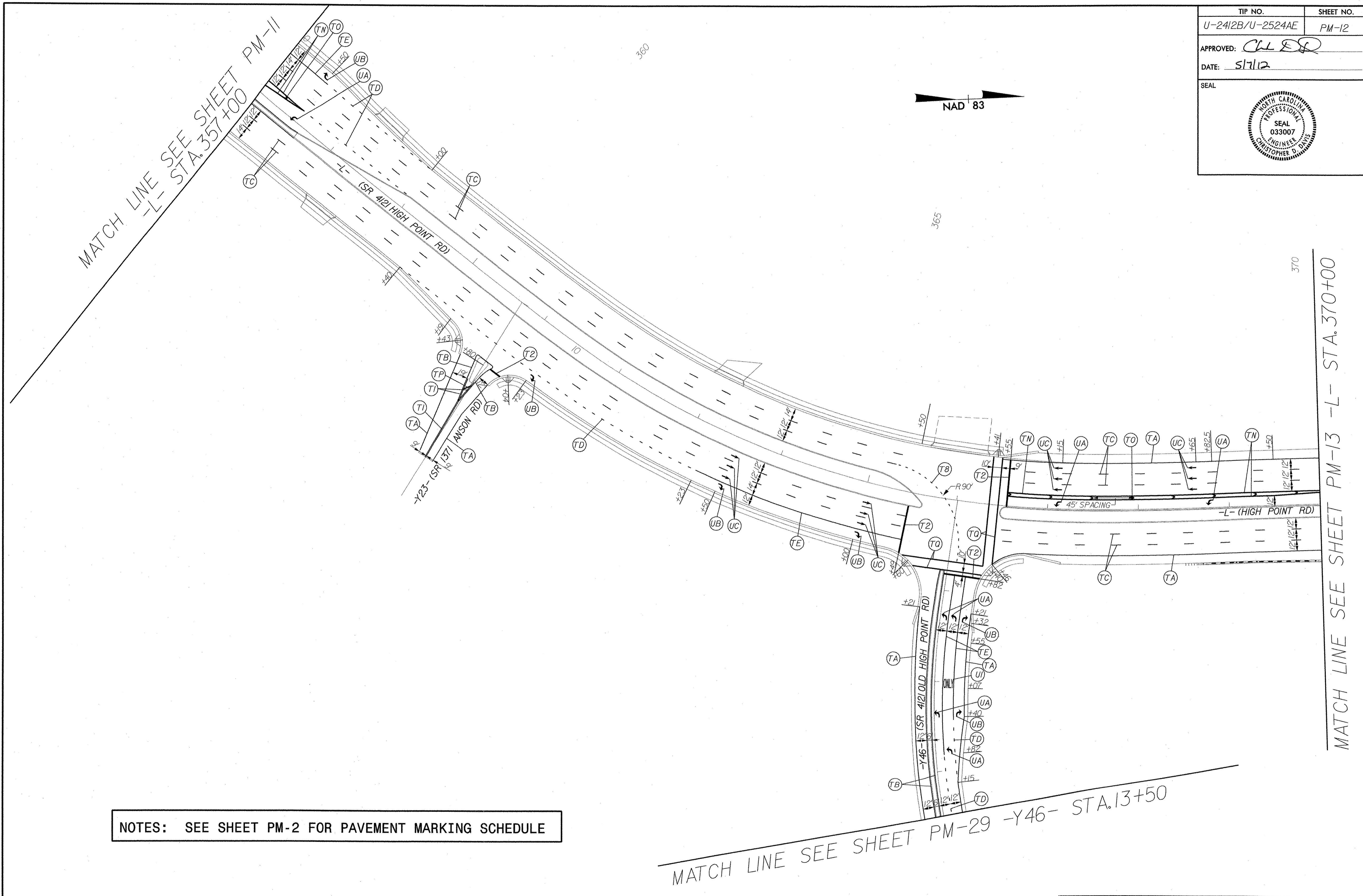
NOTES: SEE SHEET PM-2 FOR PAVEMENT MARKING SCHEDULE

PAVEMENT MARKING DETAIL

07-MAY-2012 13:59
 C:\PROJECTS\041A-U-2412 B\U-2412B\Traffic\Signing\U-2412B-PM-psh_10.dgn
 \$\$\$\$SUBSERIALNAME\$\$\$\$

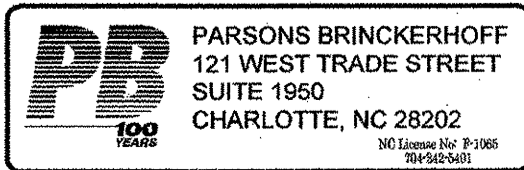


TIP NO. U-2412B/U-2524AE	SHEET NO. PM-12
APPROVED: <i>CLL</i>	
DATE: 5/7/12	
SEAL	



NOTES: SEE SHEET PM-2 FOR PAVEMENT MARKING SCHEDULE

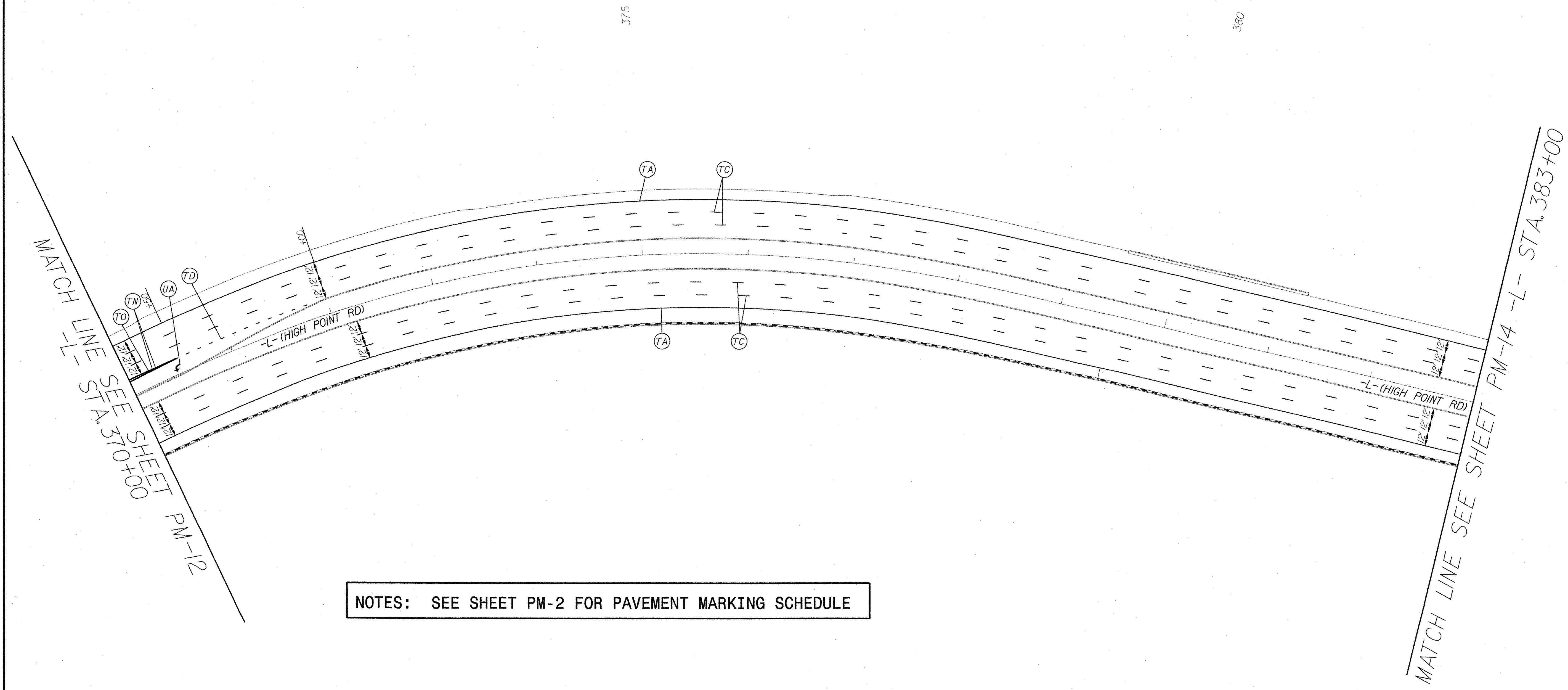

MATCH LINE SEE SHEET PM-29 -Y46- STA.13+50



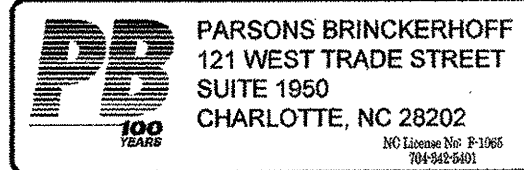
PAVEMENT MARKING DETAIL

QT-MAY-2012 13:59
 S:\PROJECTS\12-11-11\12-11-11-TRAFFIC SIGNS\U-2412B-PM-12.dgn
 \$\$\$\$USERNAME\$\$\$\$

TIP NO. U-2412B/U-2524AE	SHEET NO. PM-13
APPROVED: <i>CLD</i>	
DATE: 5/7/12	
SEAL	




07-MAY-2012 15:59
 C:\PROJECTS\7001014-U-2412 B\U-2412B\Traffic\Signing\U-2412B_PM.psh_13.dgn
 \$\$\$SUBSERIALNAME\$\$\$

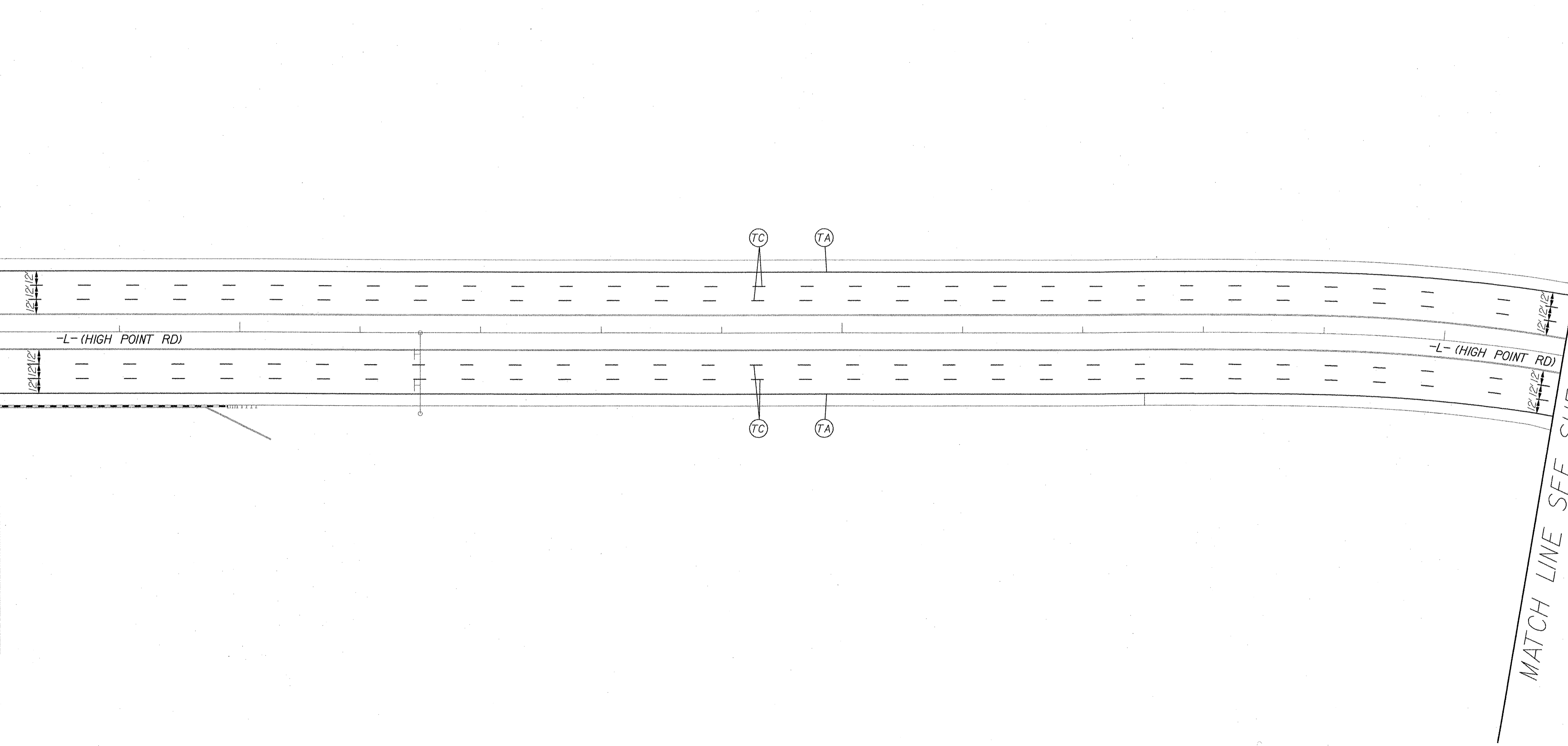


PAVEMENT MARKING DETAIL

TIP NO. U-2412B/U-2524AE	SHEET NO. PM-14
APPROVED: <i>CLD</i>	
DATE: 5/7/12	
SEAL	



MATCH LINE SEE SHEET PM-13 -L- STA. 383+00

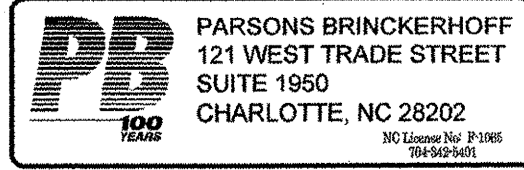



MATCH LINE SEE SHEET PM-15 -L- STA. 396+00

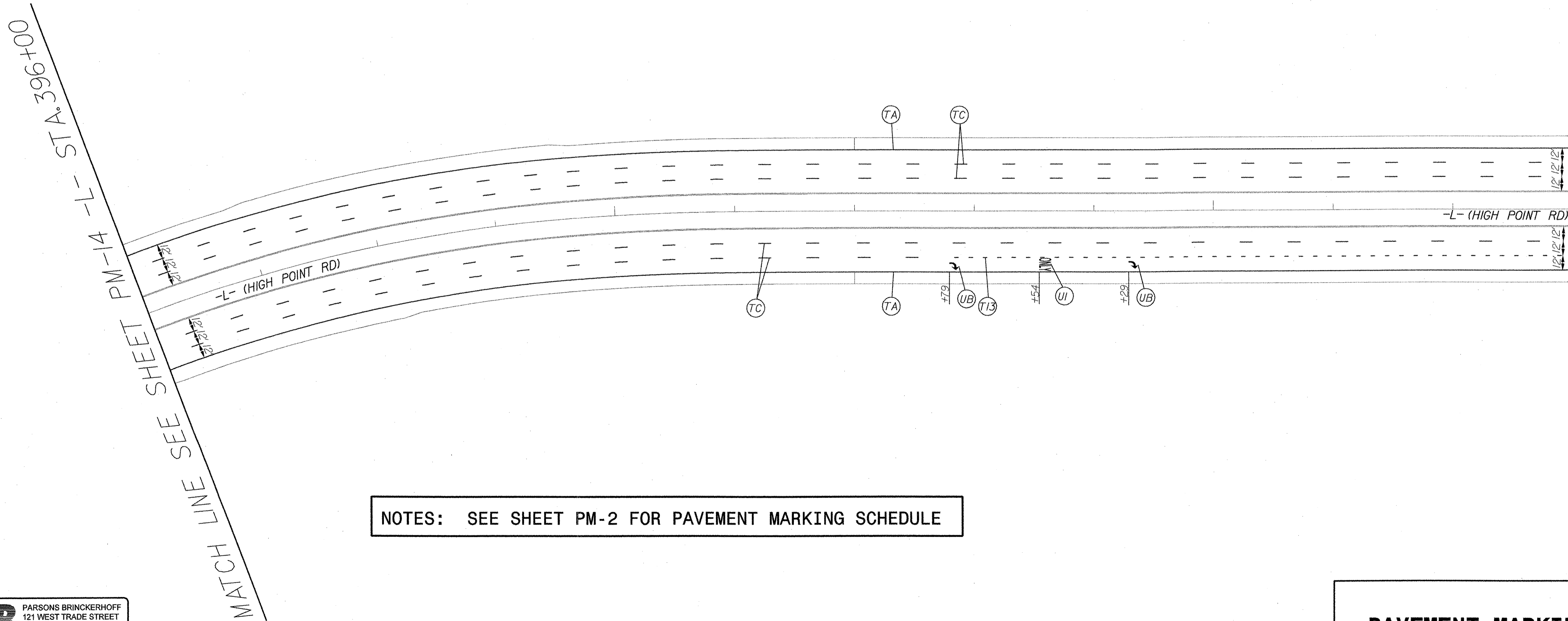
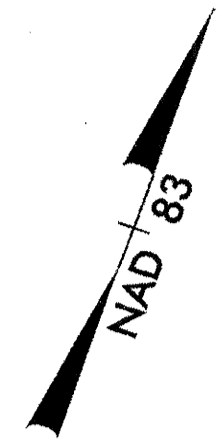
NOTES: SEE SHEET PM-2 FOR PAVEMENT MARKING SCHEDULE

PAVEMENT MARKING DETAIL

07-MAY-2012 15:59
G:\PROJECTS\101014-U-2412 B\U-2412B\Traffic\Signing\U-2412B.PM_psh_14.dgn
\$\$\$USERNAME\$\$\$




TIP NO. U-2412B/U-2524AE	SHEET NO. PM-15
APPROVED: <i>CLD</i>	
DATE: <i>5/7/12</i>	
SEAL	
	



NOTES: SEE SHEET PM-2 FOR PAVEMENT MARKING SCHEDULE

PAVEMENT MARKING DETAIL

Q7-MAY-2012 13:59
 G:\PROJECTS\TODDIA-U-2412 B\U-2412B\Traffic\Signing\U-2412B_PM_psh_15.dgn
 \$\$\$USERNAME\$\$\$



TIP NO.	SHEET NO.
U-2412B/U-2524AE	PM-16
APPROVED: <i>CD</i>	
DATE: 5/1/12	
SEAL	



MATCH LINE SEE SHEET PM-15 -L- STA. 408+00

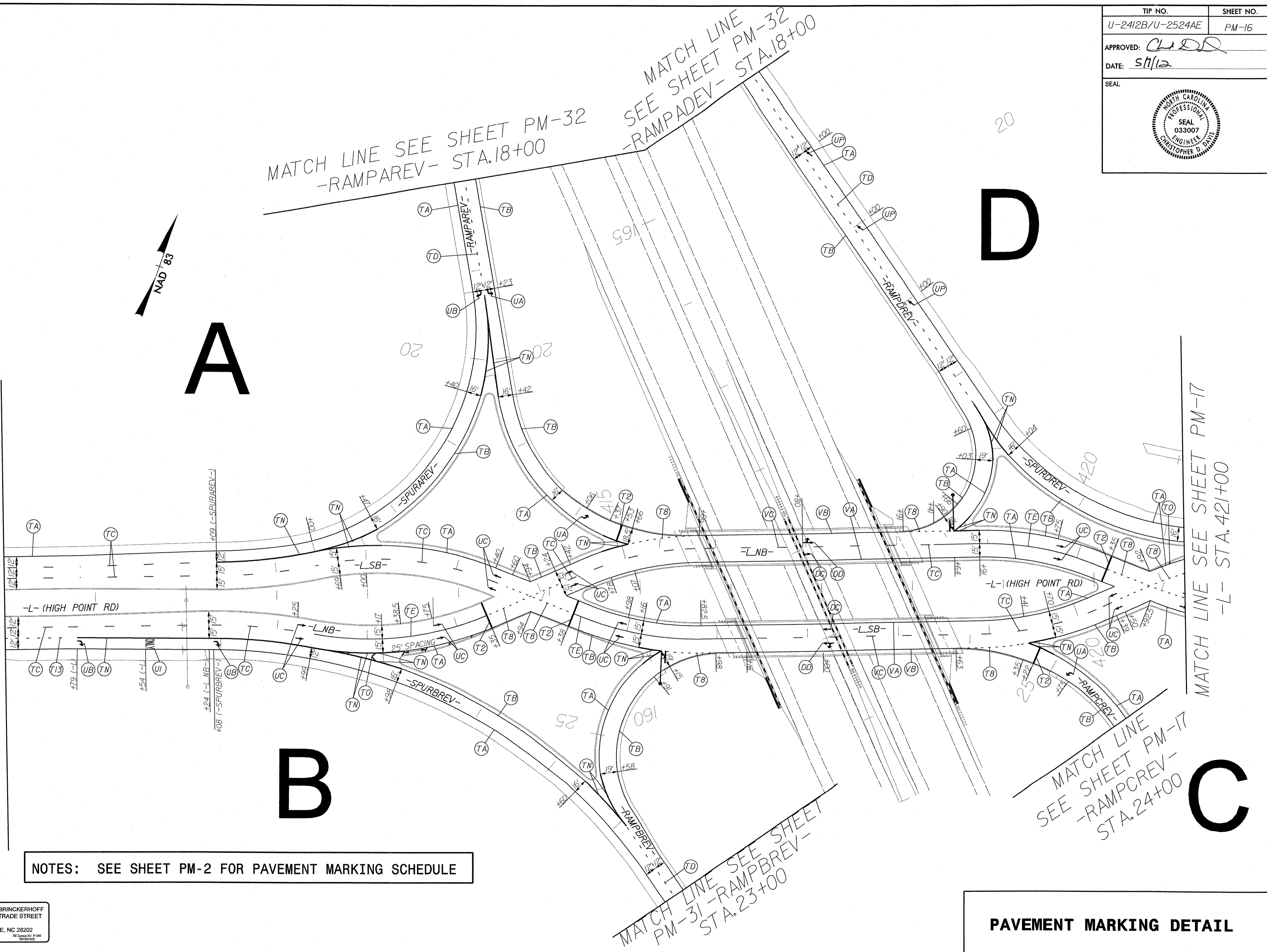
MATCH LINE SEE SHEET PM-17
-L- STA. 421+00

MATCH LINE SEE SHEET
PM-31 -RAMPBREV-
STA. 23+00

MATCH LINE
SEE SHEET PM-17
-RAMPCREV-
STA. 24+00

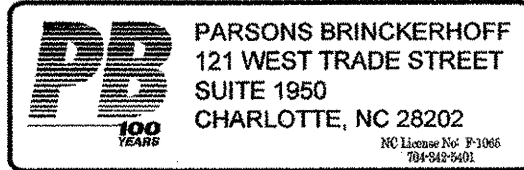
MATCH LINE SEE SHEET PM-32
-RAMPAREV- STA. 18+00

MATCH LINE
SEE SHEET PM-32
-RAMPAREV- STA. 18+00



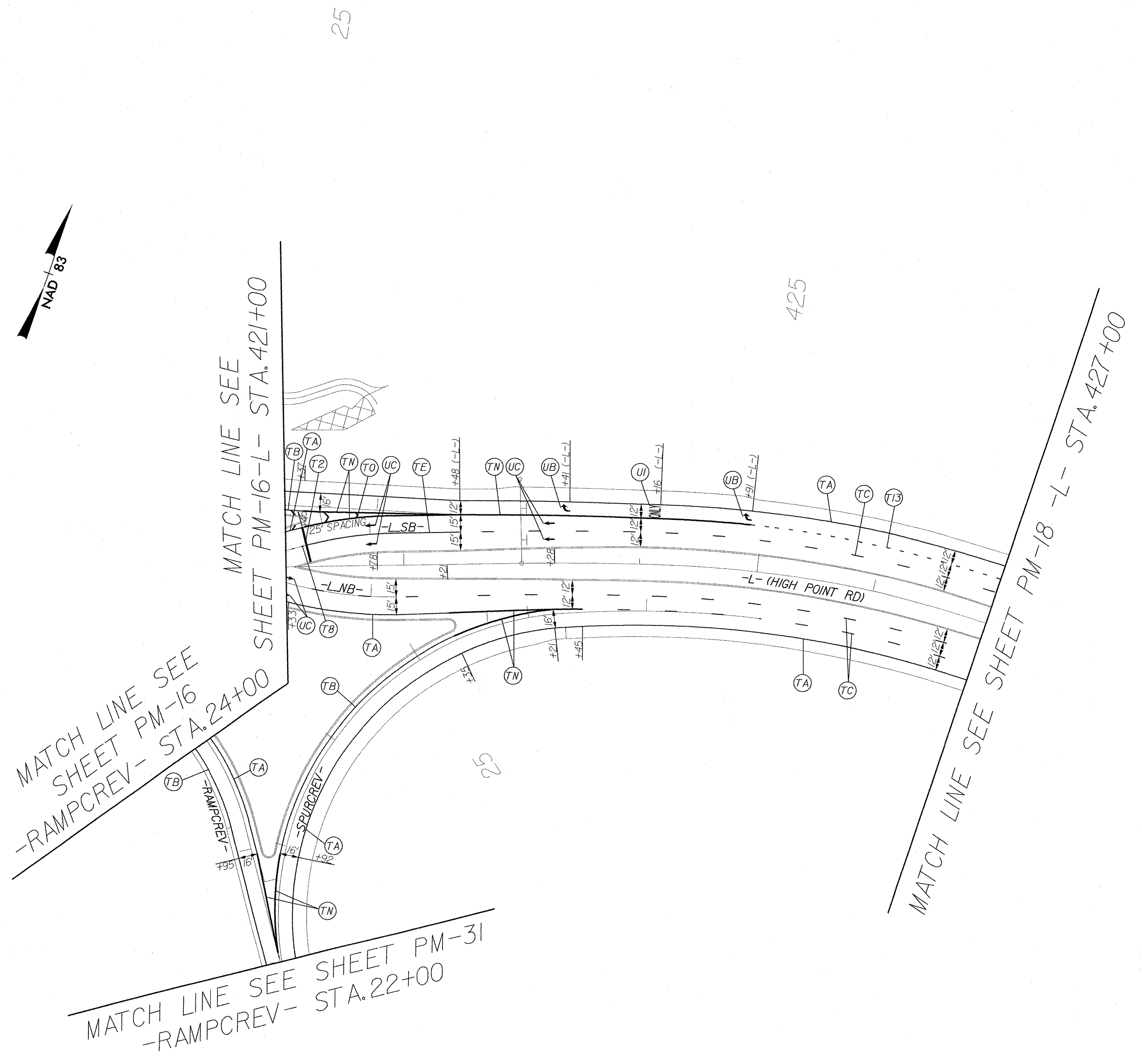
NOTES: SEE SHEET PM-2 FOR PAVEMENT MARKING SCHEDULE

PAVEMENT MARKING DETAIL



07-MAY-2012 13:59
G:\PROJECTS\1001014-U-2412 B-U-2412B\Traffic\Signing\U-2412B-PM_psh_16.dgn
\$\$\$\$SERIALNAME\$\$\$\$

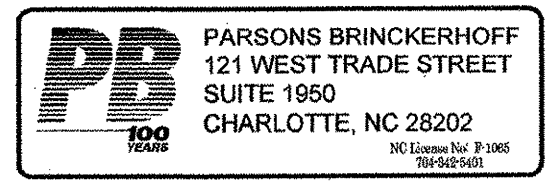
TIP NO.	SHEET NO.
U-2412B/U-2524AE	PM-17
APPROVED: <i>CL DD</i>	
DATE: 5/7/12	
SEAL	




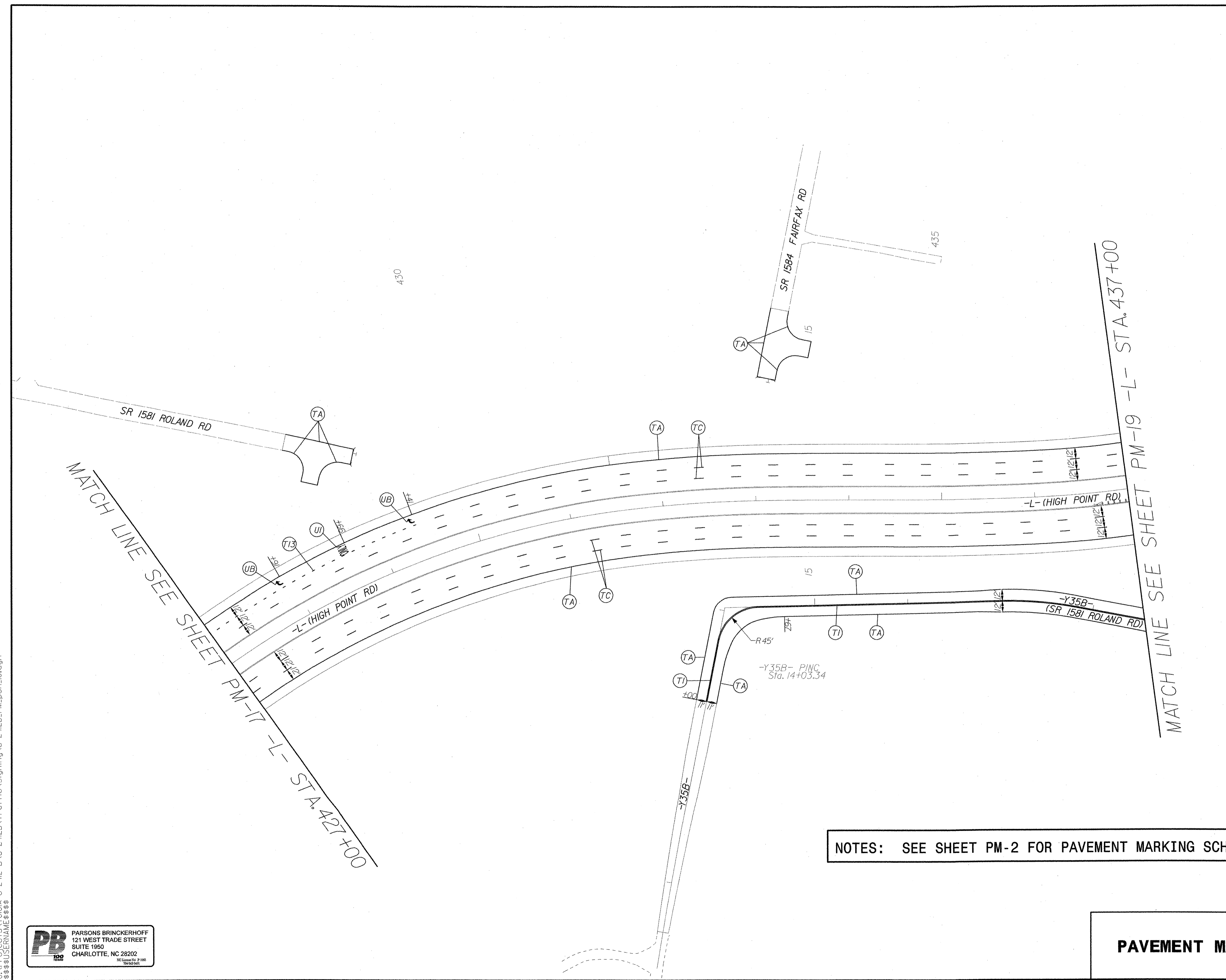
NOTES: SEE SHEET PM-2 FOR PAVEMENT MARKING SCHEDULE

PAVEMENT MARKING DETAIL

07-MAY-2012 13:59
 G:\Projects\70101A-U-2412 B\U-2412B\Traffic\Signing\U-2412B-PM_psh_17.dgn
 \$\$\$USERNAME\$\$\$




TIP NO. U-2412B/U-2524AE	SHEET NO. PM-18
APPROVED: <i>CLL DD</i>	
DATE: 5/7/12	
SEAL	
	




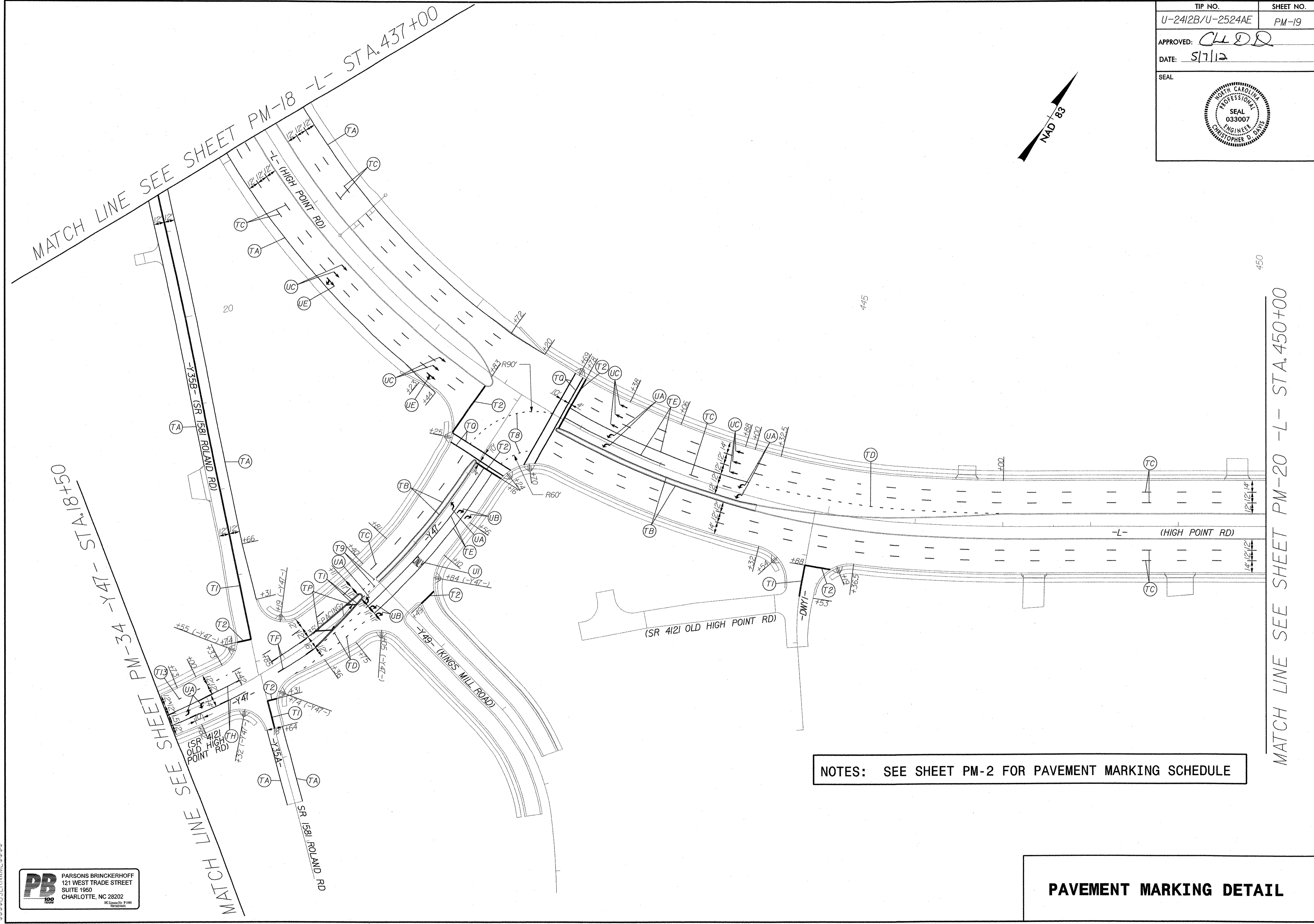
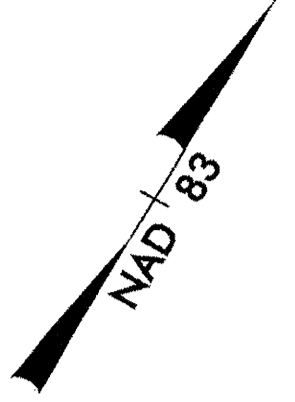
NOTES: SEE SHEET PM-2 FOR PAVEMENT MARKING SCHEDULE

PAVEMENT MARKING DETAIL

07-MAY-2012 13:59
 G:\Projects\1009A-U-2412 B\U-2412B\Traffic\Signing\U-2412B-PM_psh_18.dgn
 \$\$\$USERNAME\$\$\$




TIP NO. U-2412B/U-2524AE	SHEET NO. PM-19
APPROVED: <i>CLD</i>	
DATE: 5/7/12	
SEAL	
	



NOTES: SEE SHEET PM-2 FOR PAVEMENT MARKING SCHEDULE

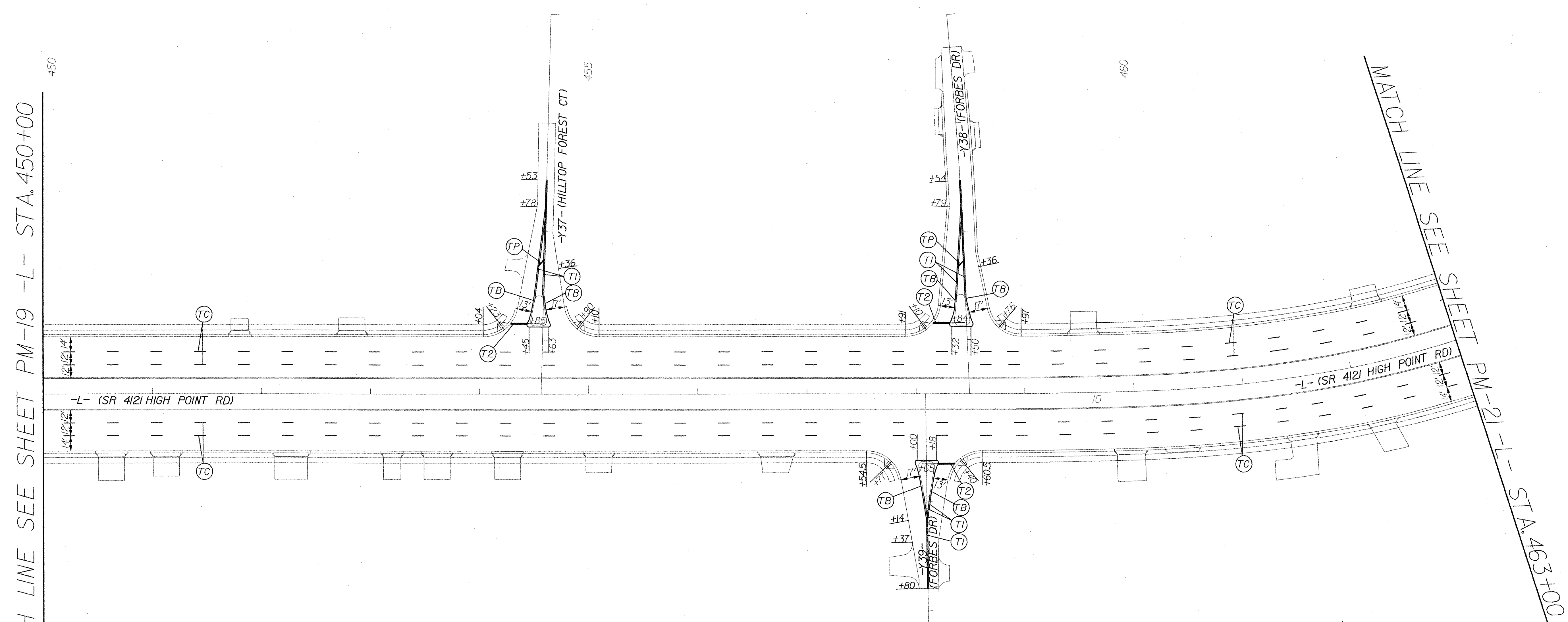
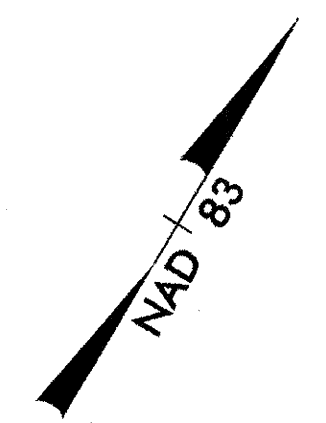
PAVEMENT MARKING DETAIL

07-MAY-2012 13:59
 G:\Projects\10101A-U-2412 B\U-2412B\Traffic\Signing\U-2412B-PM-psn-19.dgn
 \$\$\$USERNAME\$\$\$



PARSONS BRINCKERHOFF
 121 WEST TRADE STREET
 SUITE 1950
 CHARLOTTE, NC 28202
NC License No. 01008
04/02/2007

TIP NO. U-2412B/U-2524AE	SHEET NO. PM-20
APPROVED: <i>CLD</i>	
DATE: 5/7/12	
SEAL	



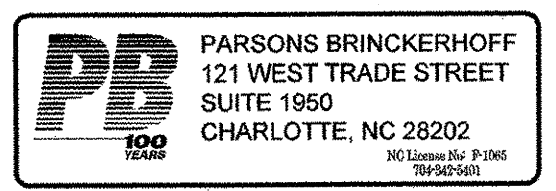
MATCH LINE SEE SHEET PM-19 -L- STA. 450+00

MATCH LINE SEE SHEET PM-21 -L- STA. 463+00

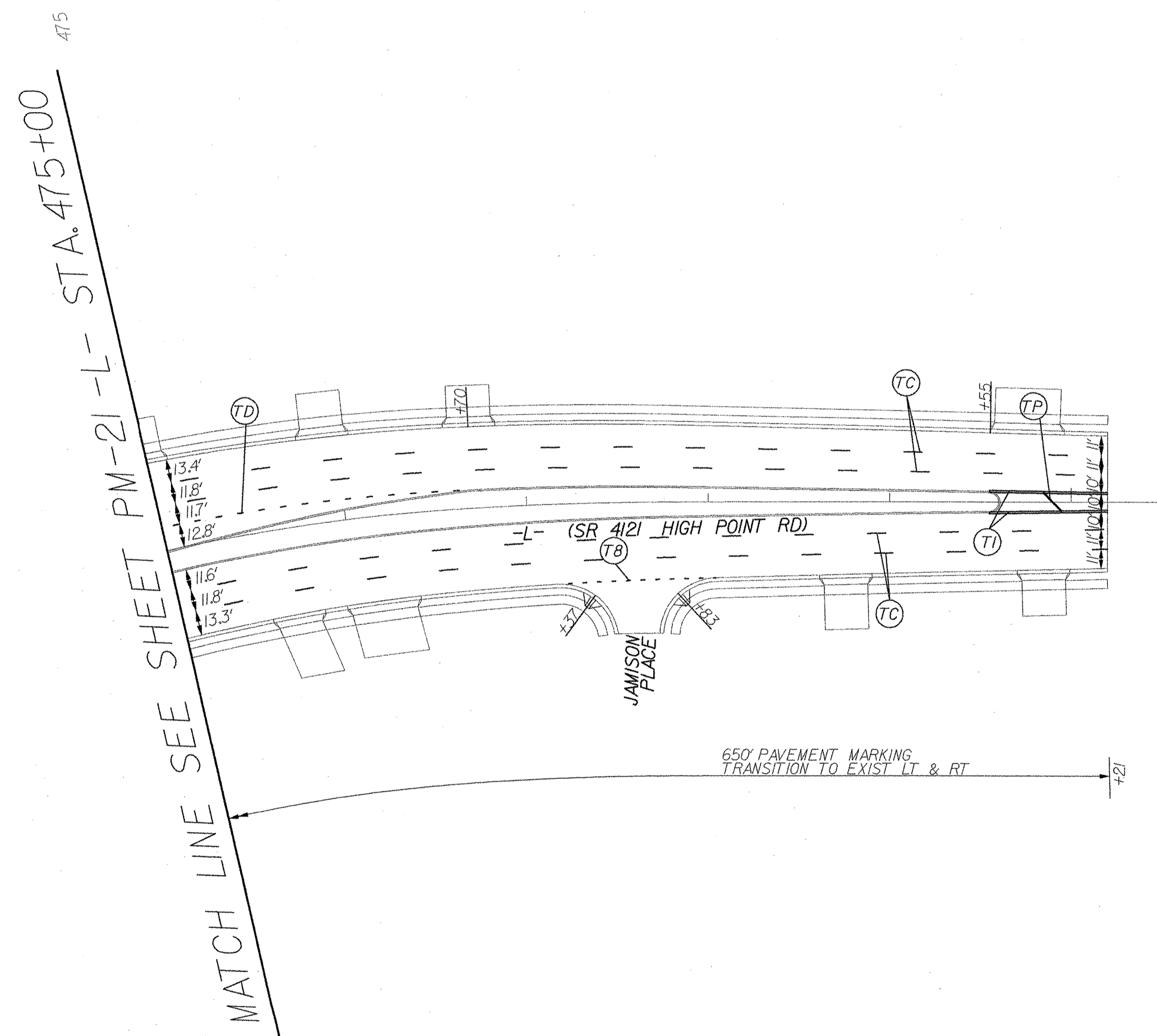
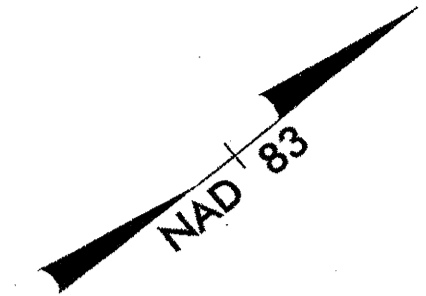
NOTES: SEE SHEET PM-2 FOR PAVEMENT MARKING SCHEDULE

PAVEMENT MARKING DETAIL

07-MAY-2012 13:59
G:\PROJECTS\TODIA-U-2412 B\U-2412B\Traffic\Signing\U-2412B_PM_psh_20.dgn
\$\$\$\$\$USERNAME\$\$\$\$\$




TIP NO.	SHEET NO.
U-2412B/U-2524AE	PM-22
APPROVED: <i>CLD</i>	
DATE: 5/7/12	
SEAL	



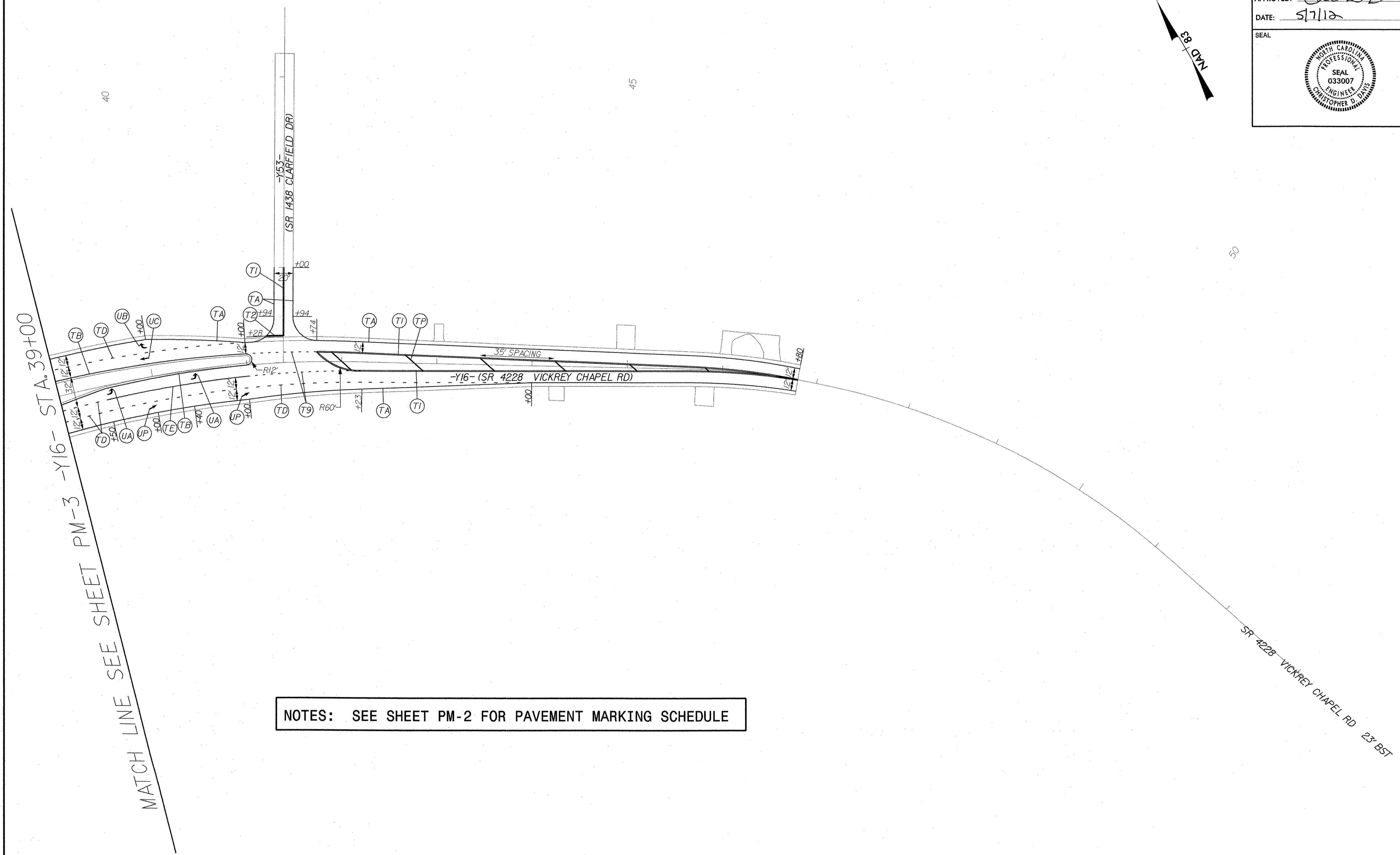
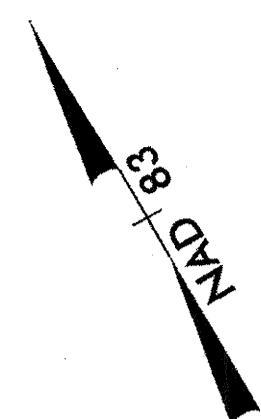
NOTES: SEE SHEET PM-2 FOR PAVEMENT MARKING SCHEDULE

PAVEMENT MARKING DETAIL

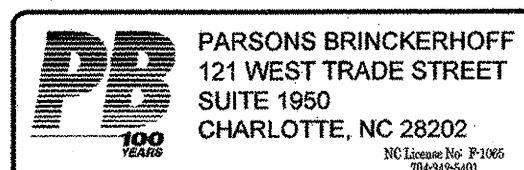
07-MAY-2012 13:59
 C:\Projects\700101A-U-2412 B\U-2412B\Traffic\Signing\U-2412B-PM-psh_22.dgn
 \$\$\$USERNAME\$\$\$



TIP NO. U-2412B/U-2524AE	SHEET NO. PM-24
APPROVED: <i>Ch D D</i>	
DATE: 5/7/12	
SEAL	




NOTES: SEE SHEET PM-2 FOR PAVEMENT MARKING SCHEDULE



PAVEMENT MARKING DETAIL

07-MAY-2012 13:59
 C:\Projects\10101A-U-2412-BU-2412B\Traffic\Signing\U-2412B-PM-psn-24.dgn
 \$\$\$USERNAME\$\$\$

TIP NO. U-2412B/U-2524AE	SHEET NO. PM-25
APPROVED: <i>CHL D.D.</i>	
DATE: 5/30/12	
SEAL	
	



NOTES: SEE SHEET PM-2 FOR PAVEMENT MARKING SCHEDULE

PAVEMENT MARKING DETAIL

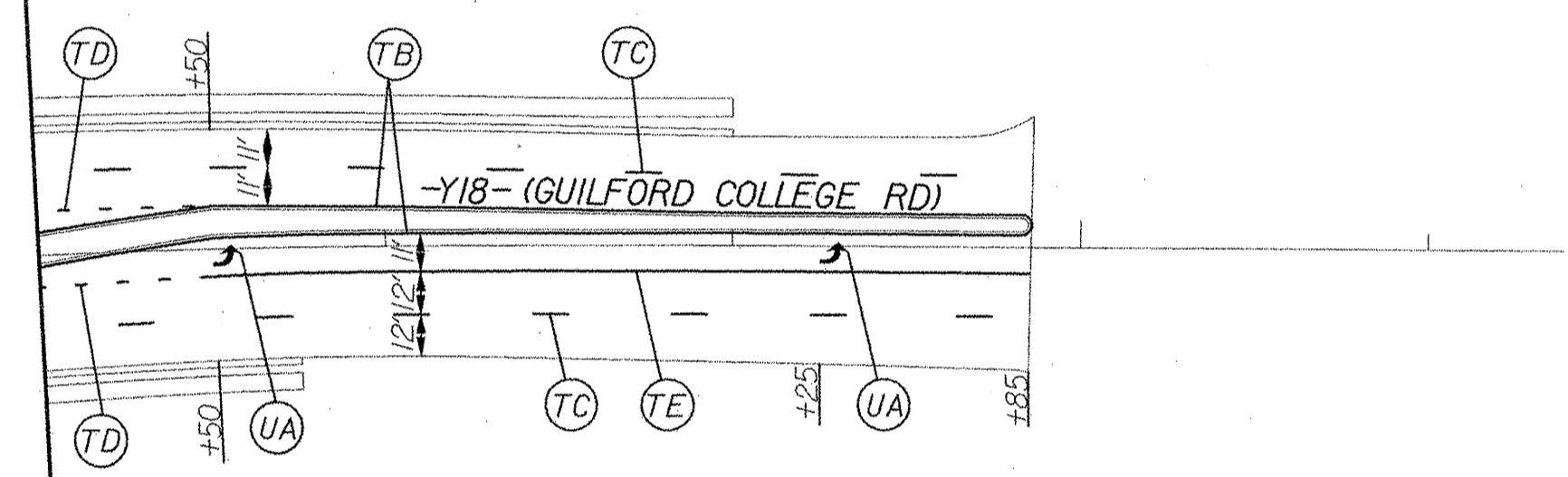
PB PARSONS BRINCKERHOFF
 121 WEST TRADE STREET
 SUITE 1950
 CHARLOTTE, NC 28202
NC License No. 9-1965
 04-202-6462

20-MAY-2012 16:13
 C:\PROJ\2412B\Traffic\Signing\U-2412B-PM-25.dgn
 \$\$\$USERNAME\$\$\$

TIP NO. U-2412B/U-2524AE	SHEET NO. PM-27
APPROVED: <i>CLD</i>	
DATE: 5/7/12	
SEAL	



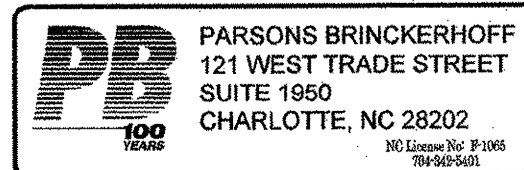
MATCH LINE SEE SHEET PM-6 -Y18- STA. 27+00



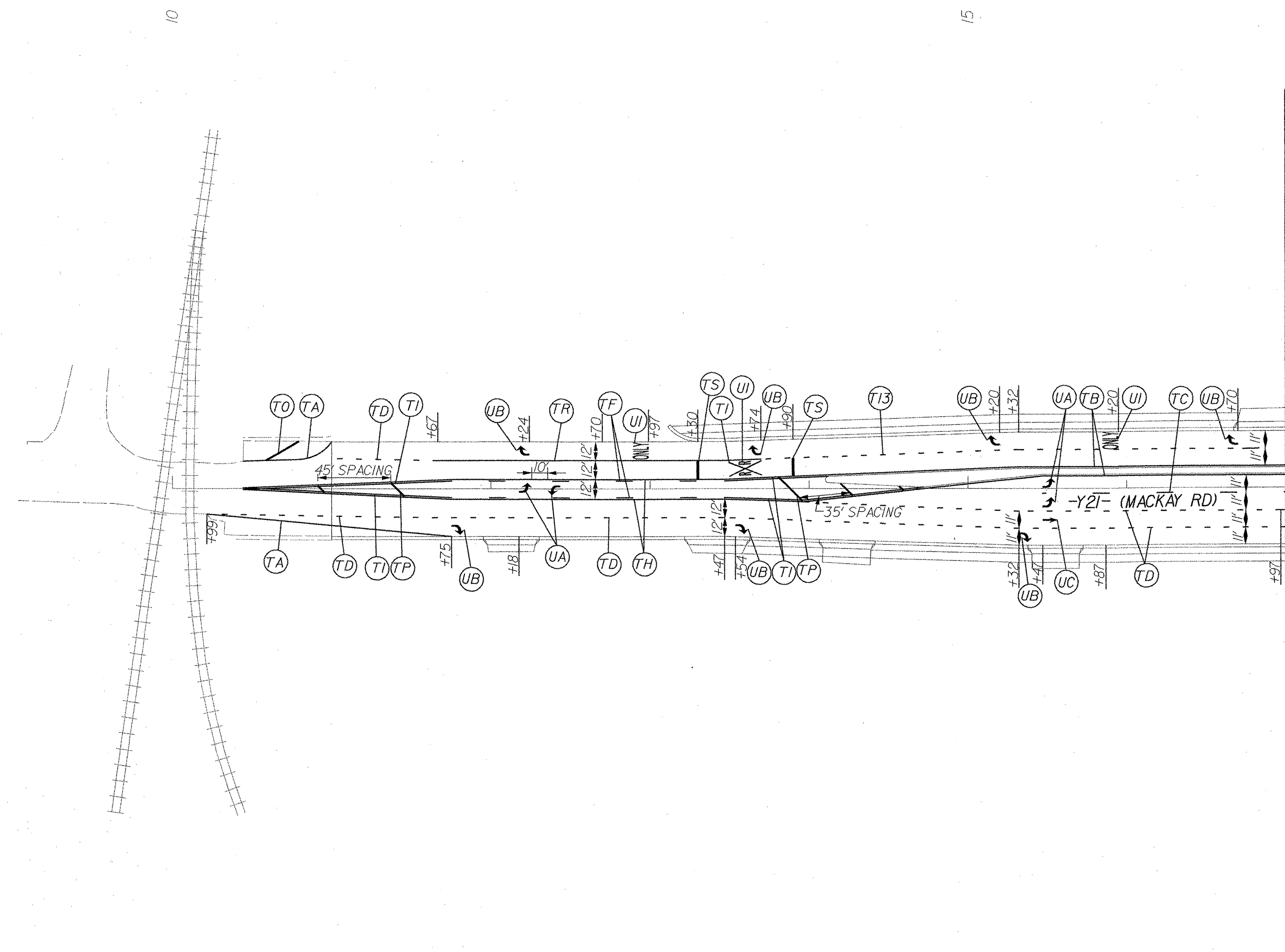
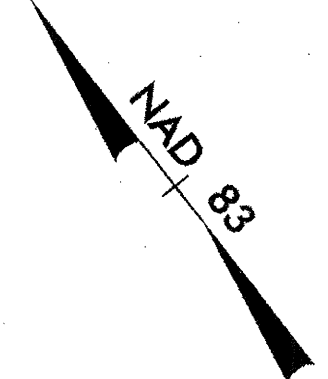
NOTES: SEE SHEET PM-2 FOR PAVEMENT MARKING SCHEDULE

PAVEMENT MARKING DETAIL

07-MAY-2012 14:00
G:\Projects\70101A-U-2412 B\U-2412B\Traffic\Signing\U-2412B-PM.psh_27.dgn
\$\$\$USERNAME\$\$\$




TIP NO. U-2412B/U-2524AE	SHEET NO. PM-28
APPROVED: <i>Ch D D</i>	
DATE: 5/7/12	
SEAL	



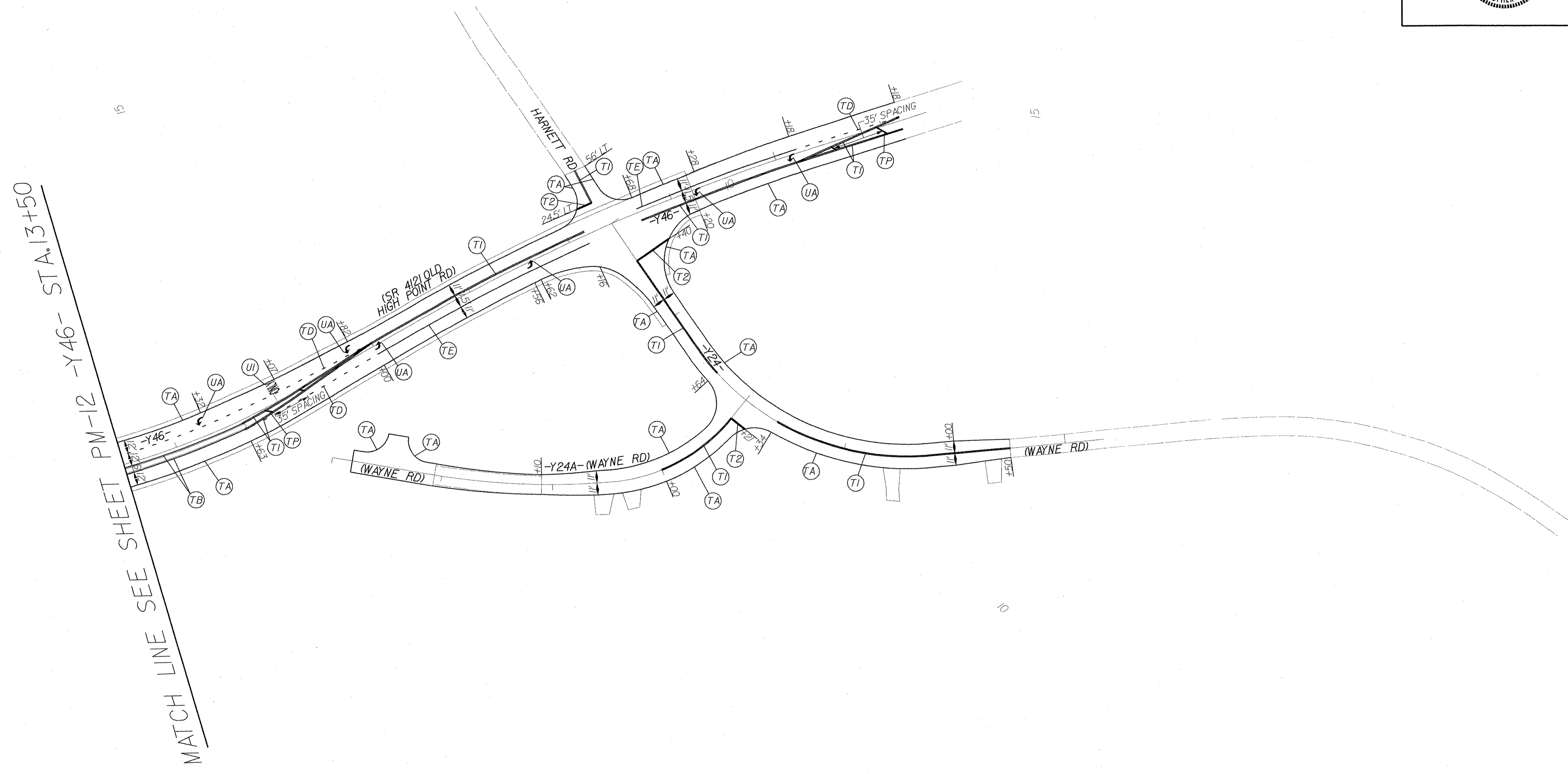
NOTES: SEE SHEET PM-2 FOR PAVEMENT MARKING SCHEDULE

PAVEMENT MARKING DETAIL

07-MAY-2012 14:00
 S:\PROJECTS\1001A-U-2412-B\U-2412B\Traffic\Signing\U-2412B-PM.psh_28.dgn
 \$\$\$SUBSERVIANC\$\$\$



TIP NO. U-2412B/U-2524AE	SHEET NO. PM-29
APPROVED: <i>CHD</i>	
DATE: 5/7/12	
SEAL	

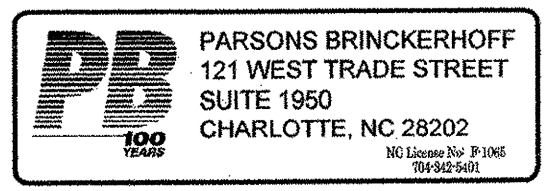



MATCH LINE SEE SHEET PM-12 -Y46- STA. 13+50

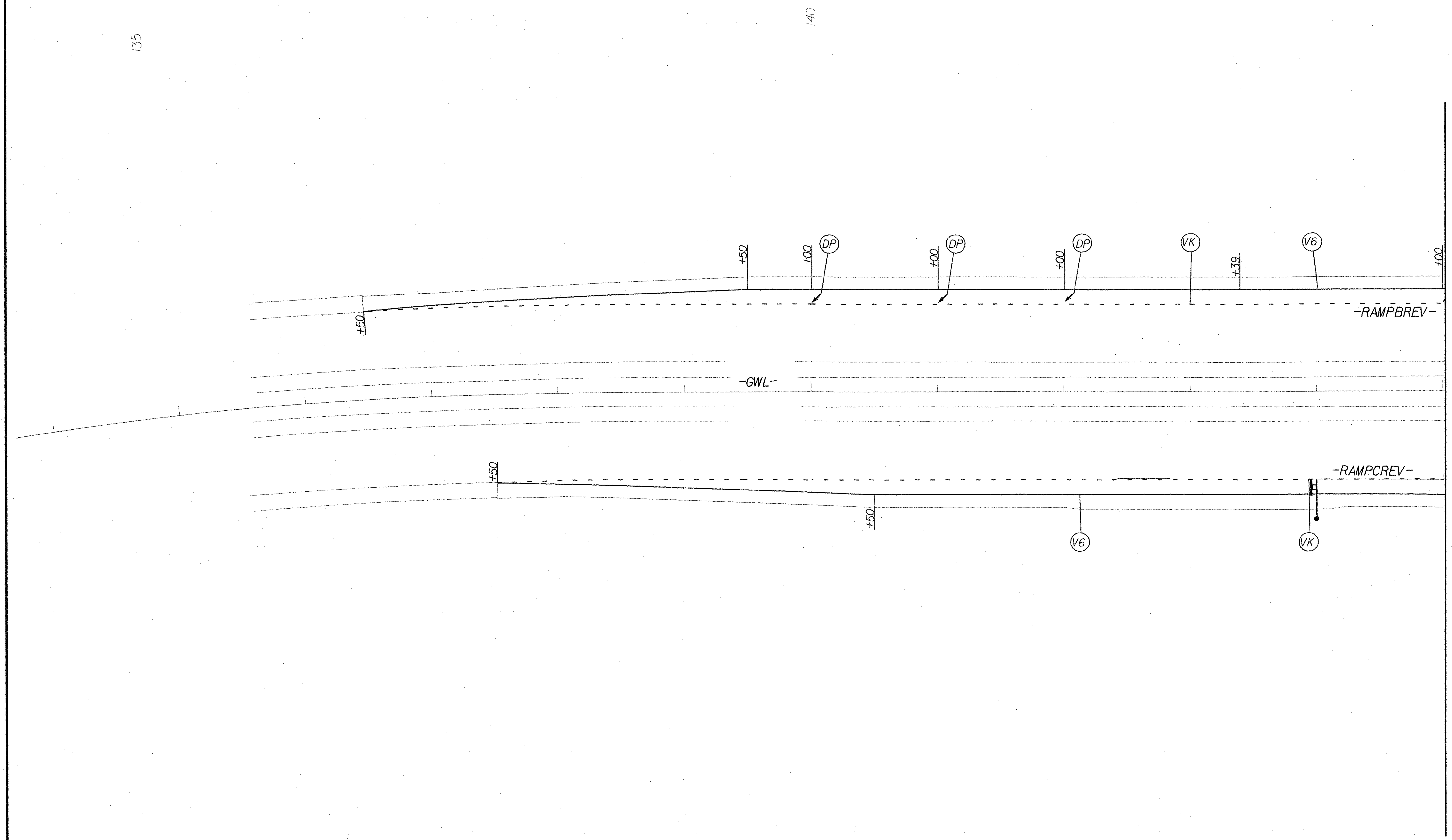

NOTES: SEE SHEET PM-2 FOR PAVEMENT MARKING SCHEDULE

PAVEMENT MARKING DETAIL

07-MAY-2012 14:00
G:\Projects\7001A-U-2412 B\U-2412B\Traffic\Signing\U-2412B_PM_psh_29.dgn
\$\$\$\$\$USERNAME\$\$\$\$\$



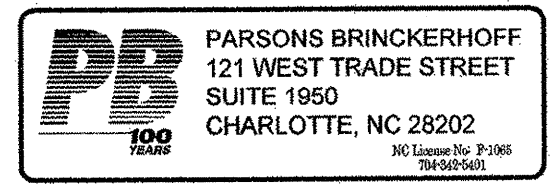
TIP NO. U-2412B/U-2524AE	SHEET NO. PM-30
APPROVED: <i>CHL DD</i>	
DATE: 5/7/12	
SEAL	
	




NOTES: SEE SHEET PM-2 FOR PAVEMENT MARKING SCHEDULE

PAVEMENT MARKING DETAIL

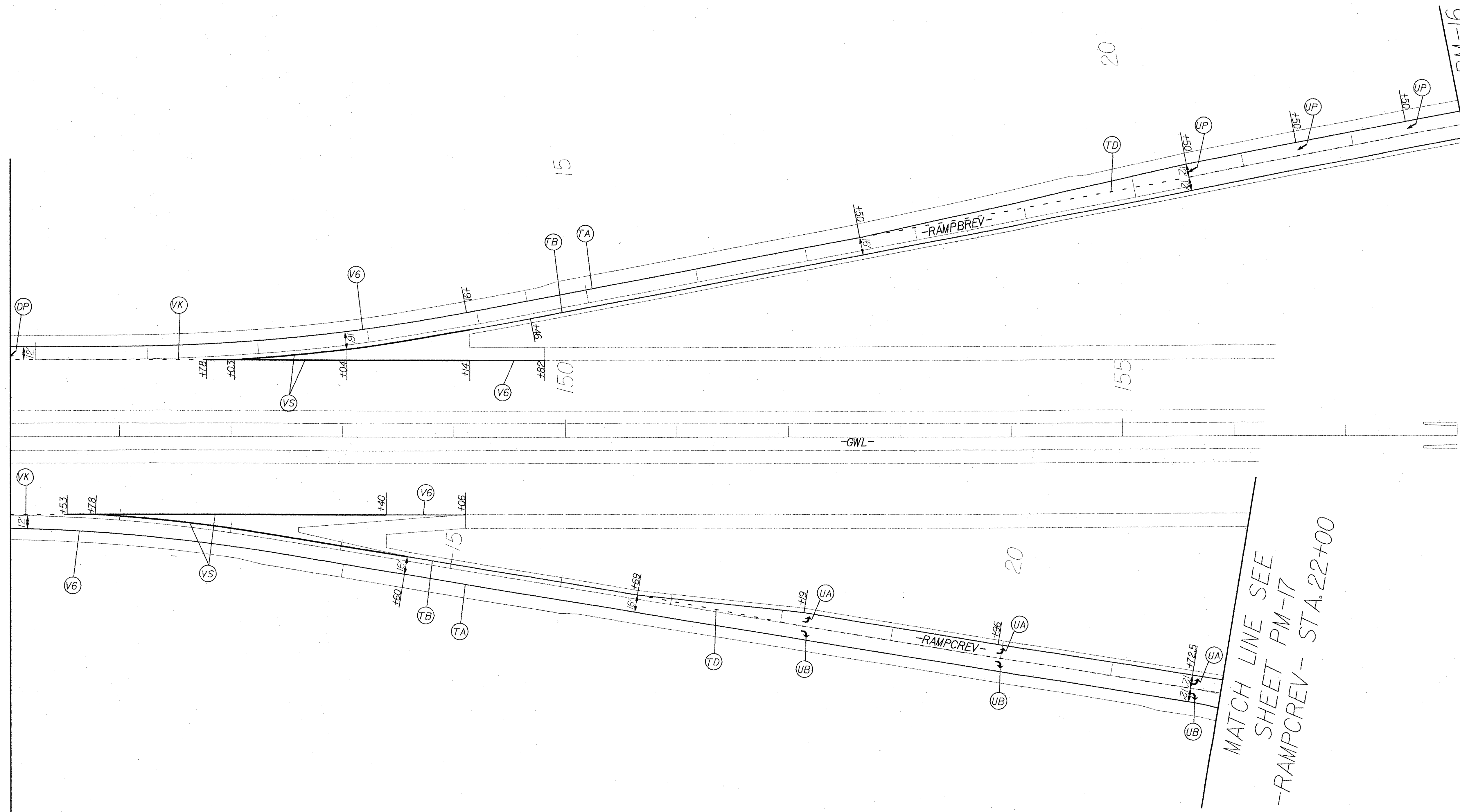
07-MAY-2012 14:00
 G:\Projects\70101A-U-2412-BU-2412B\Traffic\Signing\U-2412B_PM_psh_30.dgn
 \$\$\$USERNAME\$\$\$



TIP NO.	SHEET NO.
U-2412B/U-2524AE	PM-31
APPROVED: <i>Ch D</i>	
DATE: 5/7/12	
SEAL	



MATCH LINE SEE SHEET PM-30 -GWL- STA. 145+00

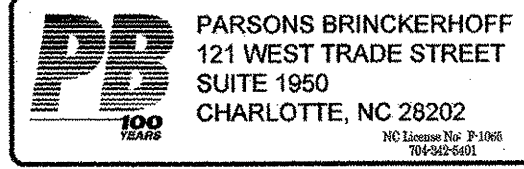


MATCH LINE SEE SHEET PM-16
-RAMP BREV- STA. 23+00


MATCH LINE SEE SHEET PM-17
-RAMP CREV- STA. 22+00

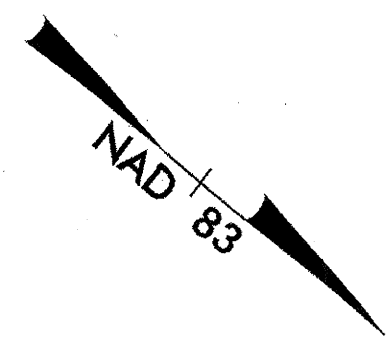
NOTES: SEE SHEET PM-2 FOR PAVEMENT MARKING SCHEDULE

PAVEMENT MARKING DETAIL




07-MAY-2012 14:00
 C:\PROJECTS\76010A-U-2412 B\U-2412B\Traffic\Signing\U-2412B_PM_psh_31.dgn
 \$\$\$USERNAME\$\$\$

TIP NO. U-2412B/U-2524AE	SHEET NO. PM-33
APPROVED: <i>CLD</i>	
DATE: 5/7/12	
SEAL	
	



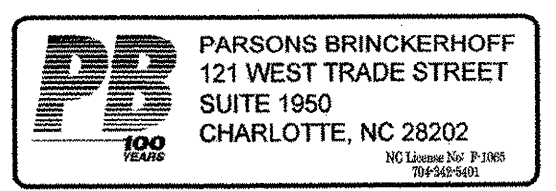
MATCH LINE SEE SHEET PM-32 -GWL- STA. 173+00




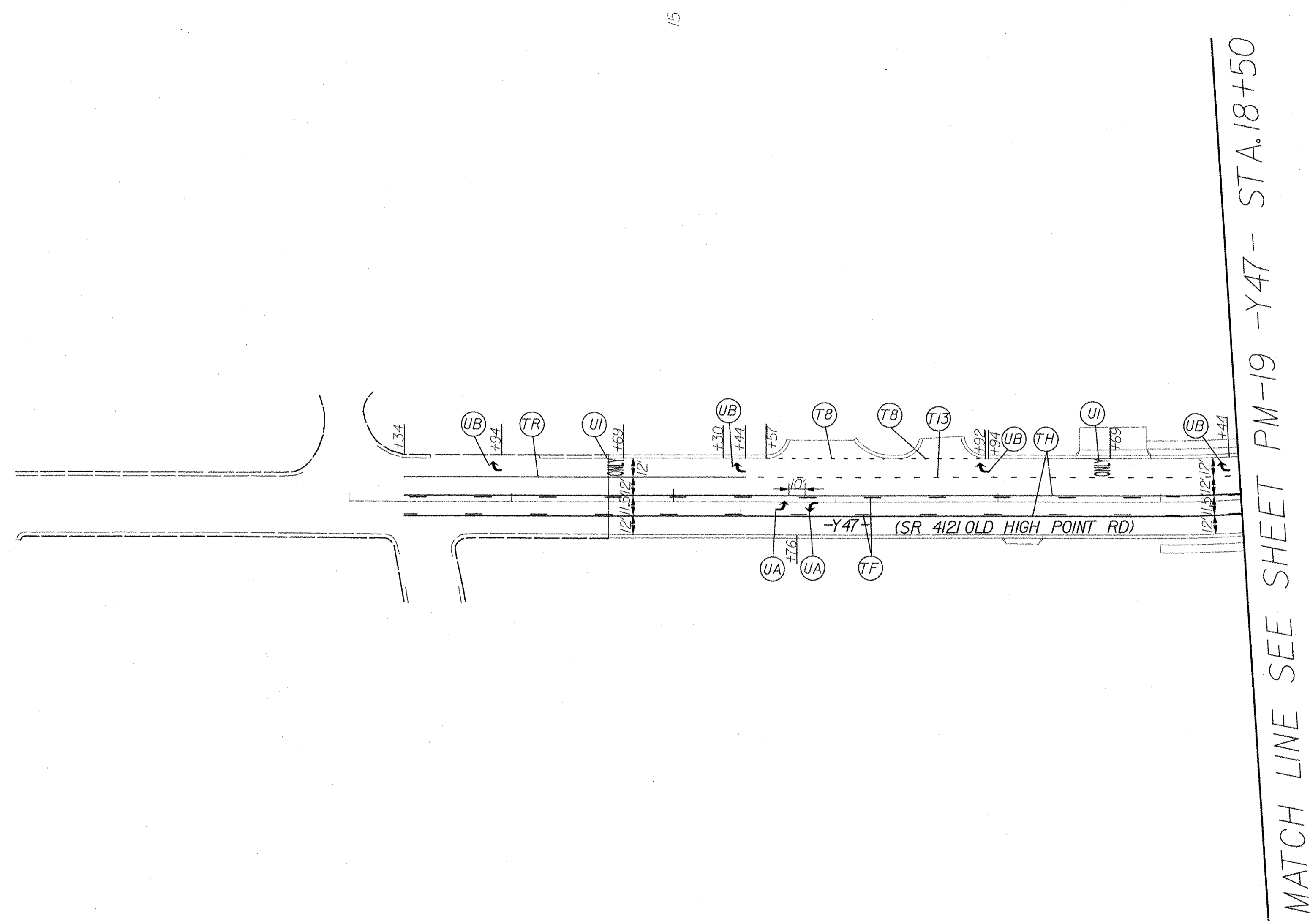
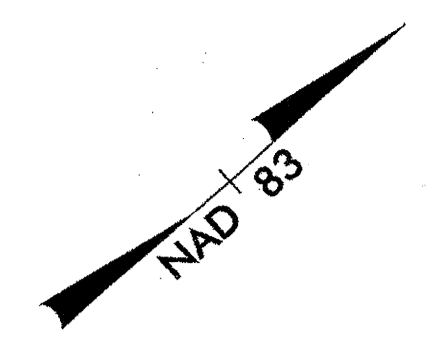
NOTES: SEE SHEET PM-2 FOR PAVEMENT MARKING SCHEDULE

PAVEMENT MARKING DETAIL

07-MAY-2012 14:00
 C:\PROJECTS\701014-U-2412 B\U-2412B\Traffic\Signing\U-2412B.PM.psh_33.dgn
 \$\$\$USERNAME\$\$\$



TIP NO. U-2412B/U-2524AE	SHEET NO. PM-34
APPROVED: <i>CH DD</i>	
DATE: 5/7/12	
SEAL	
	



NOTES: SEE SHEET PM-2 FOR PAVEMENT MARKING SCHEDULE

PAVEMENT MARKING DETAIL

07-MAY-2012 14:00
 C:\P\PROJECTS\000A-U-2412-B\U-2412B\Traffic\Signing\U-2412B-PM_psh_34.dgn
 \$\$\$USERNAME\$\$\$

