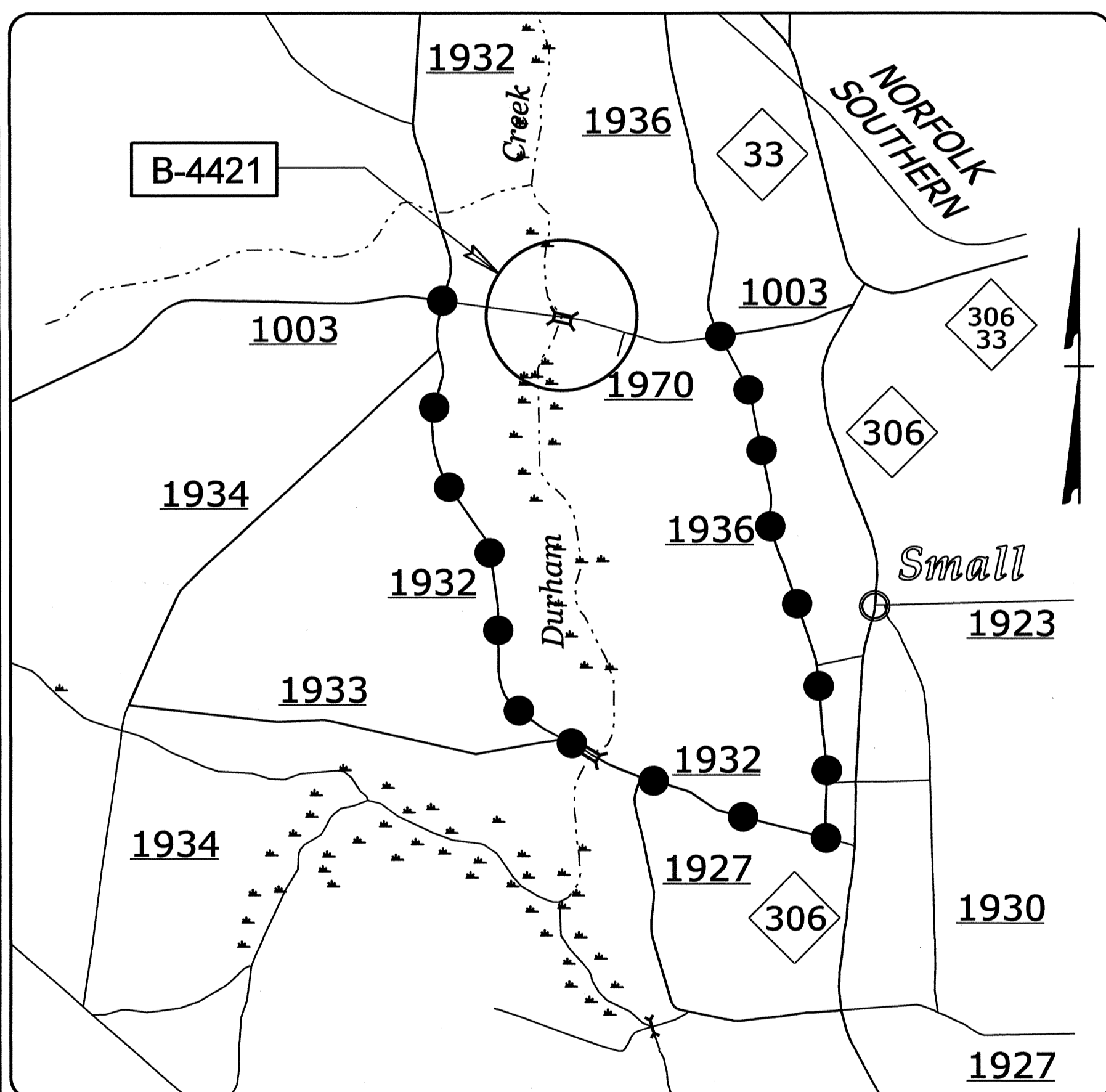


STATE OF NORTH CAROLINA
DIVISION OF HIGHWAYS


TRANSPORTATION MANAGEMENT PLAN

BEAUFORT COUNTY



VICINITY MAP

OFF-SITE DETOUR



ROADWAY STANDARD DRAWINGS

THE FOLLOWING ROADWAY STANDARDS AS SHOWN IN "ROADWAY STANDARD DRAWINGS" - PROJECT SERVICES UNIT - N.C. DEPARTMENT OF TRANSPORTATION - RALEIGH, N.C., DATED JANUARY 2012 ARE APPLICABLE TO THIS PROJECT AND BY REFERENCE HEREBY ARE CONSIDERED A PART OF THESE PLANS:

STD. NO.	TITLE
1101.02	TEMPORARY LANE CLOSURES
1101.03	TEMPORARY ROAD CLOSURES
1110.01	STATIONARY WORK ZONE SIGNS
1110.02	PORTABLE WORK ZONE SIGNS
1130.01	DRUMS
1135.01	CONES
1145.01	BARRICADES
1150.01	FLAGGING DEVICES
1261.01	GUARDRAIL AND BARRIER DELINEATORS - INSTALLATION SPACING
1261.02	GUARDRAIL AND BARRIER DELINEATORS - TYPES AND MOUNTING
1262.01	GUARDRAIL END DELINEATION
1264.01	OBJECT MARKERS - TYPES
1264.02	OBJECT MARKERS - INSTALLATION

LEGEND

GENERAL

NORTH ARROW

WORK AREA

DETOUR

TEMPORARY SIGNING

PORTABLE SIGN

STATIONARY SIGN

STATIONARY OR PORTABLE SIGN


TRAFFIC CONTROL DEVICES

BARRICADE (TYPE III)

CONE


DRUM

FLAGGER



N.C.D.O.T. WORK ZONE TRAFFIC CONTROL
1580 MAIL SERVICE CENTER (MSC) RALEIGH, NC 27699-1580
1020 BIRCH RIDGE DRIVE, RALEIGH, NC 27610 (DELIVERY)
PHONE: (919) 250-4094 FAX: (919) 250-4098

J. S. BOURNE, P.E. STATE TRAFFIC MANAGEMENT ENGINEER
STEVE KITE, P.E. TRAFFIC CONTROL PROJECT ENGINEER
DON PARKER TRAFFIC CONTROL PROJECT DESIGN ENGINEER
ASHVIN PATEL, P.E. TRAFFIC CONTROL DESIGN ENGINEER



INDEX OF SHEETS

SHEET NO.	TITLE
TMP-1	LIST OF APPLICABLE ROADWAY STANDARD DRAWINGS, INDEX OF SHEETS, LEGEND, GENERAL NOTES AND PHASING

GENERAL NOTES

CHANGES MAY BE REQUIRED WHEN PHYSICAL DIMENSIONS IN THE DETAIL DRAWINGS, STANDARD DETAILS, AND ROADWAY DETAILS ARE NOT ATTAINABLE TO MEET FIELD CONDITIONS OR RESULT IN DUPLICATE OR UNDESIRED OVERLAPPING OF DEVICES. MODIFICATION MAY INCLUDE: MOVING, SUPPLEMENTING, COVERING, OR REMOVAL OF DEVICES AS DIRECTED BY THE ENGINEER.

THE FOLLOWING GENERAL NOTES APPLY AT ALL TIMES FOR THE DURATION OF THE CONSTRUCTION PROJECT EXCEPT WHEN OTHERWISE NOTED IN THE PLAN OR DIRECTED BY THE ENGINEER.

- TRAFFIC PATTERN ALTERATIONS**
- A) NOTIFY THE ENGINEER TWENTY ONE (21) CALENDAR DAYS PRIOR TO ANY TRAFFIC PATTERN ALTERATION.
- SIGNING**
- B) PROVIDE SIGNING AND DEVICES REQUIRED TO CLOSE THE ROAD ACCORDING TO THE ROADWAY STANDARD DRAWINGS AND TRAFFIC CONTROL PLANS.
- STATE FORCES WILL BE RESPONSIBLE FOR PROVIDING SIGNING REQUIRED FOR THE OFF-SITE DETOUR ROUTE.
- C) COVER OR REMOVE ALL SIGNS AND DEVICES REQUIRED TO CLOSE THE ROAD WHEN ROAD CLOSURE IS NOT IN OPERATION.
- STATE FORCES WILL COVER OR REMOVE ALL SIGNS REQUIRED FOR THE OFF-SITE DETOUR WHEN THE DETOUR IS NOT IN OPERATION.
- D) ENSURE ALL NECESSARY SIGNING IS IN PLACE PRIOR TO ALTERING ANY TRAFFIC PATTERN.
- TRAFFIC CONTROL DEVICES**
- E) PLACE TYPE III BARRICADES, WITH "ROAD CLOSED" SIGN R11-2 ATTACHED, OF SUFFICIENT LENGTH TO CLOSE ENTIRE ROADWAY.

- PHASING**
- STEP 1: USING FLAGGERS, COMPLETE WATER PIPE LINE RELOCATION. (SEE RSD 1101.02, SHEET 1 AND UTILITY PLANS)
- STEP 2: USING ROADWAY STANDARD DRAWING 1101.03, SHEET 1 OF 9, CLOSE SR 1003 (TUNSTALL SWAMP ROAD) AND PLACE TRAFFIC ON OFFSITE DETOUR ROUTE.
- STEP 3: REMOVE EXISTING STRUCTURE AND CONSTRUCT PROPOSED ROADWAY, BRIDGE AND APPROACHES, UP TO AND INCLUDING THE FINAL LAYER OF SURFACE COURSE. PLACE FINAL PAVEMENT MARKINGS/MARKERS AND TIE IN WITH EXISTING MARKINGS.
- STEP 4: REMOVE ALL TRAFFIC CONTROL DEVICES AND REOPEN SR 1003 TO FINAL TRAFFIC PATTERN.

APPROVED:
DATE: June 29, 2012

SEAL

27-JUN-2012 11:44 \\DOT-STOR06\proj\TIP\Projects-b\4421\TrafficControl\TCP\B-4421.TC.TMP-1.dgn akpotel AT TE244748

SHEET NO. TMP-1
B-4421
TIP PROJECT.