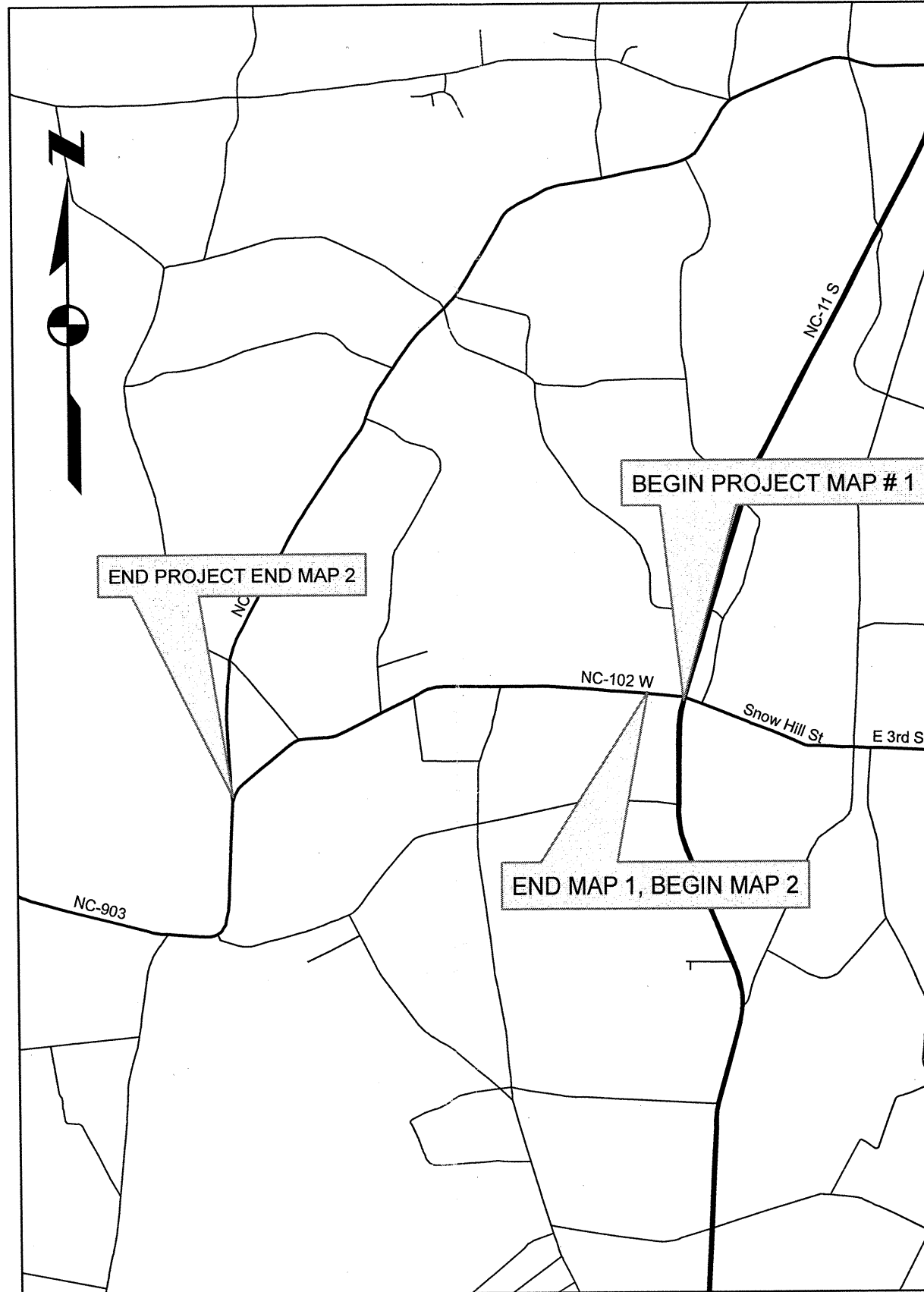


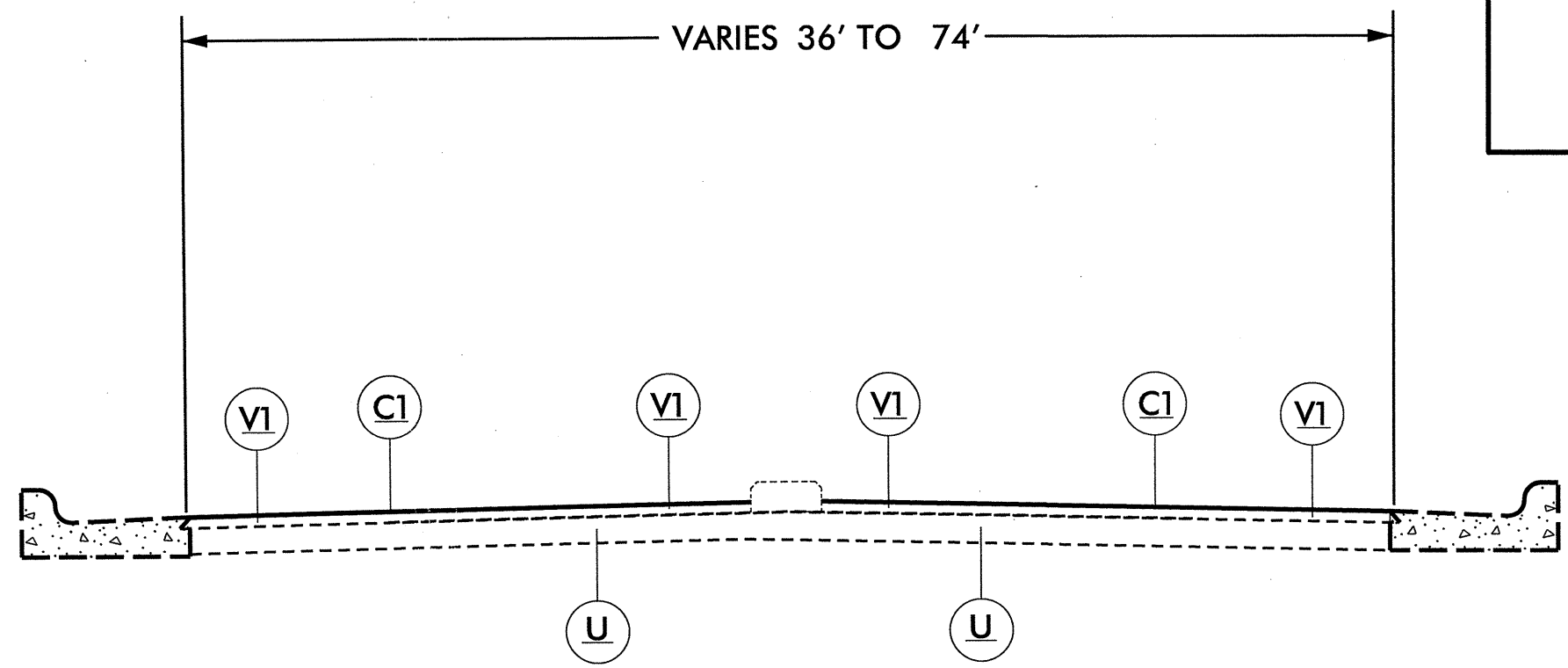
2CR.10741 WIDEN & RESURFACE NC 102 PITT COUNTY



10/26/98

PROJECT REFERENCE #	SHEET #
2CR.10741	2

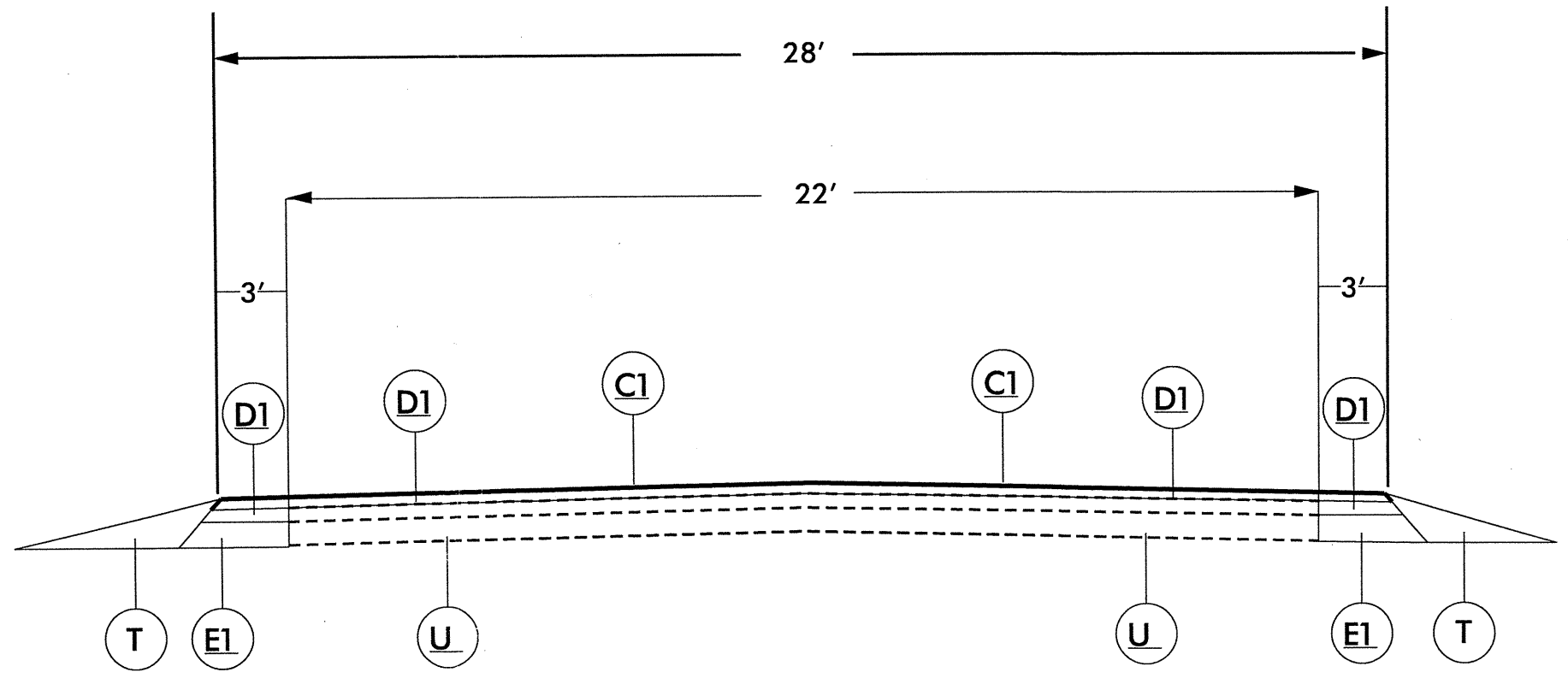
PAVEMENT SCHEDULE	
C1	PROP APPROX, 1 1/2" ASPHALT CONCRETE SURFACE COURSE, TYPE, S9.5B, AT AN AVERAGE RATE OF 168 LBS PER SQ YD
D1	PROP APPROX, 2 1/2" ASPHALT CONCRETE INTERMEDIATE COURSE, TYPE, I19.0B, AT AN AVERAGE RATE OF 285 LBS PER SQ YD
E1	PROP APPROX, 5" ASPHALT CONCRETE BASE COURSE, TYPE, B25.0B, AT AN AVERAGE RATE OF 570 LBS PER SQ YD
V1	1.5" MILLING
T	SHOULDER RECONSTRUCTION
U	EXISTING PAVEMENT



**TYPICAL SECTION # 1**  
USE MAP 1

**WIDEN & RESURFACE NC 102 PITT COUNTY**

**2CR.10741**



**TYPICAL SECTION # 2**  
USE MAP 2

PLANNING & DESIGN SERVICES, INC.

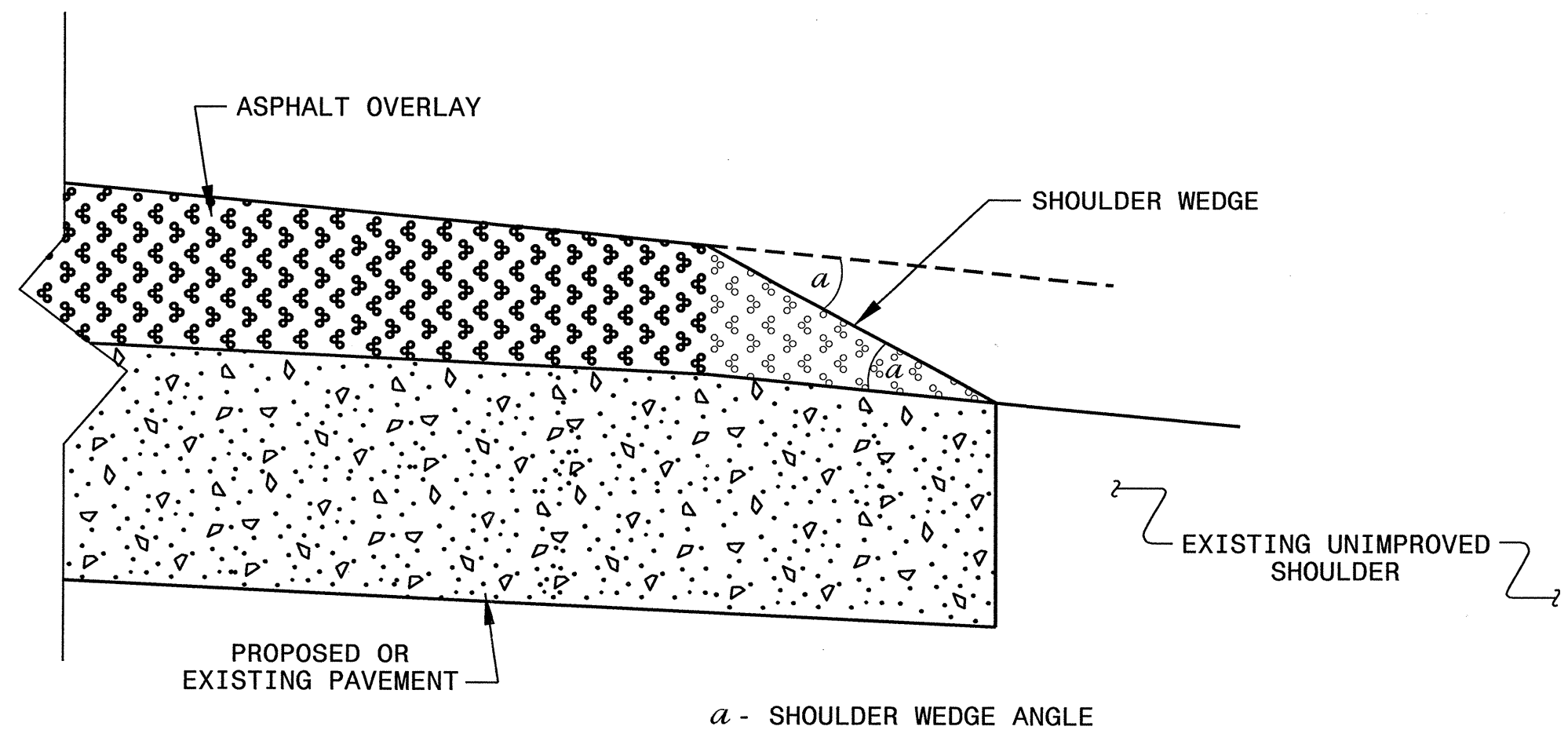
PROJECT NO.	SHEET NO.	TOTAL NO.
2CR.10741	3	

### SUMMARY OF QUANTITIES

PROJECT NO	COUNTY	MAP NO	ROUTE	DESCRIPTION	TYP NO	FINAL SURFACE TESTING REQUIRED	LENGTH MI	WIDTH FT	BORROW CY	INCIDENTAL STONE BASE TON	SHOULDER RECONSTRUCTION SMI	1 1/2" MILLING SY	BASE COURSE, B25.0B TONS	INTERMEDIATE COURSE, I19.0B TONS	SURFACE COURSE, S9.5B TONS	ASPHALT BINDER FOR PLANT MIX TONS	ADJ. OF METER OR VALVE BOX EA	SEEDING & MULCHING ACR
2CR.10741	Pitt	1	NC 102	FROM INTERSECTION OF NC 11 & NC 102 .2 MILES TO THE WEST	1	NO	0.2	74				8,683			804	48	2	
<b>TOTAL FOR MAP NO. 1</b>							<b>0.2</b>					<b>8,683</b>			<b>804</b>	<b>48</b>	<b>2</b>	
2CR.10741	Pitt	2	NC 102	NC 102 FROM PAVEMENT CHANGE TO INTERSECTION OF NC 102 & NC 903	2	NO	2.5	28	80	50	5.00		2,950	6,485	3,475	650		6
<b>TOTAL FOR MAP NO. 2</b>							<b>2.5</b>		<b>80</b>	<b>50</b>	<b>5.00</b>		<b>2,950</b>	<b>6,485</b>	<b>3,475</b>	<b>650</b>		<b>6</b>
<b>TOTAL FOR PROJ NO. 2CR.10741</b>							<b>2.7</b>		<b>80</b>	<b>50</b>	<b>5.00</b>	<b>8,683</b>	<b>2,950</b>	<b>6,485</b>	<b>4,279</b>	<b>698</b>	<b>2</b>	<b>6</b>
<b>GRAND TOTAL</b>							<b>2.7</b>		<b>80</b>	<b>50</b>	<b>5.00</b>	<b>8,683</b>	<b>2,950</b>	<b>6,485</b>	<b>4,279</b>	<b>698</b>	<b>2</b>	<b>6</b>

### THERMOPLASTIC AND PAINT QUANTITIES

PROJECT NO	COUNTY	MAP NO	ROUTE	DESCRIPTION	LENGTH	WIDTH	4399000000-N	4685000000-E		4686000000-E		4695000000-E	4710000000-E	4725000000-E			4810000000-E		4820000000-E	4835000000-E	4845000000-N			4905000000-N	
							TEMPORARY TRAFFIC CONTROL ITEMS	4" X 90 M WHITE THERMO LF	4" X 90 M YELLOW THERMO LF	4" X 120 M WHITE THERMO LF	4" X 120 M YELLOW THERMO LF	8" X 90 M YELLOW THERMO LF	24" X 120 M WHITE THERMO LF	THERMO RT ARROW 90 M EA	THERMO LT ARROW 90 M EA	THERMO STR ARROW 90 M EA	4" WHITE PAINT LF	4" YELLOW PAINT LF	8" YELLOW PAINT LF	24" WHITE PAINT LF	PAINT RT ARROW EA	PAINT LT ARROW EA	PAINT STR ARROW EA	SNOWPLOWABLE PAVEMENT MARKERS EA	
2CR.10741	Pitt	1	NC 102	FROM INTERSECTION OF NC 11 & NC 102 .2 MILES TO THE WEST	0.2	74	1	825	320	403			74	7	9	3	1,228	320		74	7	9	3	85	
<b>TOTAL FOR MAP NO. 1</b>							<b>0.2</b>	<b>825</b>	<b>320</b>	<b>403</b>			<b>74</b>	<b>7</b>	<b>9</b>	<b>3</b>	<b>1,228</b>	<b>320</b>		<b>74</b>	<b>7</b>	<b>9</b>	<b>3</b>	<b>85</b>	
2CR.10741	Pitt	2	NC 102	NC 102 FROM PAVEMENT CHANGE TO INTERSECTION OF NC 102 & NC 903	2.5	28	*	26,900	1,079			16,212	288	70		2	26,900	16,500	288	70			2	146	
<b>TOTAL FOR MAP NO. 2</b>							<b>2.5</b>	<b>26,900</b>	<b>1,079</b>			<b>16,212</b>	<b>288</b>	<b>70</b>		<b>2</b>	<b>26,900</b>	<b>16,500</b>	<b>288</b>	<b>70</b>			<b>2</b>	<b>146</b>	
<b>TOTAL FOR PROJ NO. 2CR.10741</b>							<b>2.7</b>	<b>27,725</b>	<b>1,399</b>	<b>403</b>		<b>16,212</b>	<b>288</b>	<b>144</b>	<b>7</b>	<b>9</b>	<b>5</b>	<b>28,128</b>	<b>16,820</b>	<b>288</b>	<b>144</b>	<b>7</b>	<b>9</b>	<b>5</b>	<b>231</b>
<b>GRAND TOTAL</b>							<b>2.7</b>	<b>29,124</b>	<b>1,399</b>	<b>403</b>		<b>16,615</b>	<b>288</b>	<b>144</b>	<b>7</b>	<b>9</b>	<b>5</b>	<b>28,128</b>	<b>16,820</b>	<b>288</b>	<b>144</b>	<b>7</b>	<b>9</b>	<b>5</b>	<b>231</b>



# SHOULDER WEDGE DETAIL

04-OCT-2011 11:22  
 S:\Contracts\Contract Details\howair-ton\shoulderwedge\detail.dgn  
 \$\$\$USERNAME\$\$\$

<b>CONTRACT STANDARDS AND DEVELOPMENT UNIT</b> Office 919-707-6950 FAX 919-250-4119	
<b>SHOULDER WEDGE DETAIL</b>	
ORIGINAL BY: T.SPELL	DATE: 7-19-11
MODIFIED BY:	DATE:
CHECKED BY:	DATE:
FILE SPEC.: s:\usr\details\stand\shoulderwedge\detail.dgn	