

STATE OF NORTH CAROLINA  
DEPARTMENT OF TRANSPORTATION

PAVEMENT MARKING PLAN  
HAYWOOD COUNTY

LOCATION: BRIDGE #79 ON SR 1112(CHAMBERS FARM LANE)  
OVER WEST PIGEON RIVER

TIP NO.	SHEET NO.
B-3187	PMP-1
APPROVED: <i>[Signature]</i>	
DATE: 9/28/10	
SEAL	

T.I.P.: B-3187

CONTRACT: C202323

**ROADWAY STANDARD DRAWING**

THE FOLLOWING ROADWAY STANDARDS AS APPEAR IN "ROADWAY STANDARD DRAWINGS" - PROJECT SERVICES UNIT - N.C. DEPARTMENT OF TRANSPORTATION - RALEIGH, N.C., DATED JULY 2006 ARE APPLICABLE TO THIS PROJECT AND BY REFERENCE HEREBY ARE CONSIDERED A PART OF THESE PLANS:

STD. NO.	TITLE
1205.01	PAVEMENT MARKINGS - LINE TYPES AND OFFSETS
1205.03	PAVEMENT MARKINGS - INTERCHANGES
1205.12	PAVEMENT MARKINGS - BRIDGES

**GENERAL NOTES**

THE FOLLOWING GENERAL NOTES APPLY AT ALL TIMES FOR THE DURATION OF THE CONSTRUCTION PROJECT, EXCEPT WHEN OTHERWISE NOTED IN THE PLAN, OR DIRECTED BY THE ENGINEER.

- A) INSTALL PAVEMENT MARKINGS AND PAVEMENT MARKERS ON THE FINAL SURFACE AS FOLLOWS:

ROAD NAME	MARKING	MARKER
- B) STATE FORCES WILL INSTALL PAVEMENT MARKINGS AND PAVEMENT MARKERS ON THE FINAL SURFACE AS FOLLOWS:

ROAD NAME	MARKING	MARKER
Bridge on SR 1112	PAINT	NONE
- C) PLACE TWO APPLICATIONS OF PAINT PAVEMENT MARKINGS ON THE FINAL WEARING SURFACE. PLACE THE SECOND APPLICATION OF PAINT UPON SUFFICIENT DRYING TIME OF THE FIRST.
- D) TIE PROPOSED PAVEMENT MARKING LINES TO EXISTING PAVEMENT MARKING LINES.
- E) REMOVE/REPLACE ANY CONFLICTING/DAMAGED PAVEMENT MARKINGS AND MARKERS.
- F) PASSING ZONES WILL BE DETERMINED IN THE FIELD AND MUST BE APPROVED BY THE ENGINEER.
- G) STOPBAR LOCATION AT NON-SIGNALIZED INTERSECTIONS MAY BE ADJUSTED AS DIRECTED BY THE ENGINEER.
- H) REMOVE ALL RESIDUE AND SURFACE LAITANCE BY ACCEPTABLE METHODS ON THE BRIDGE DECK(S) PRIOR TO PLACING (PAVEMENT MARKING MATERIAL HERE) PAVEMENT MARKING.


**INDEX**

SHEET NO.	DESCRIPTION
PMP-1	PAVEMENT MARKING PLAN TITLE AND SCHEDULE SHEET
PMP-2	PAVEMENT MARKING DETAIL

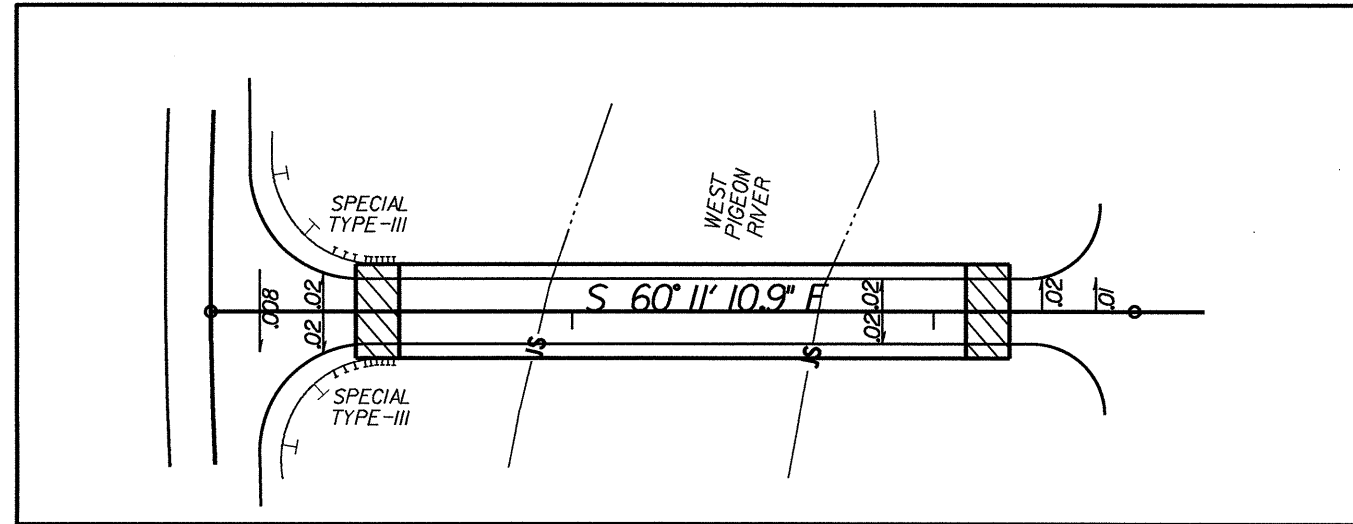
PLAN PREPARED BY: N.C.D.O.T. SIGNING AND DELINEATION UNIT

Ayman I Alqudwah, P.E. SIGNING & DELINEATION REGIONAL ENGINEER

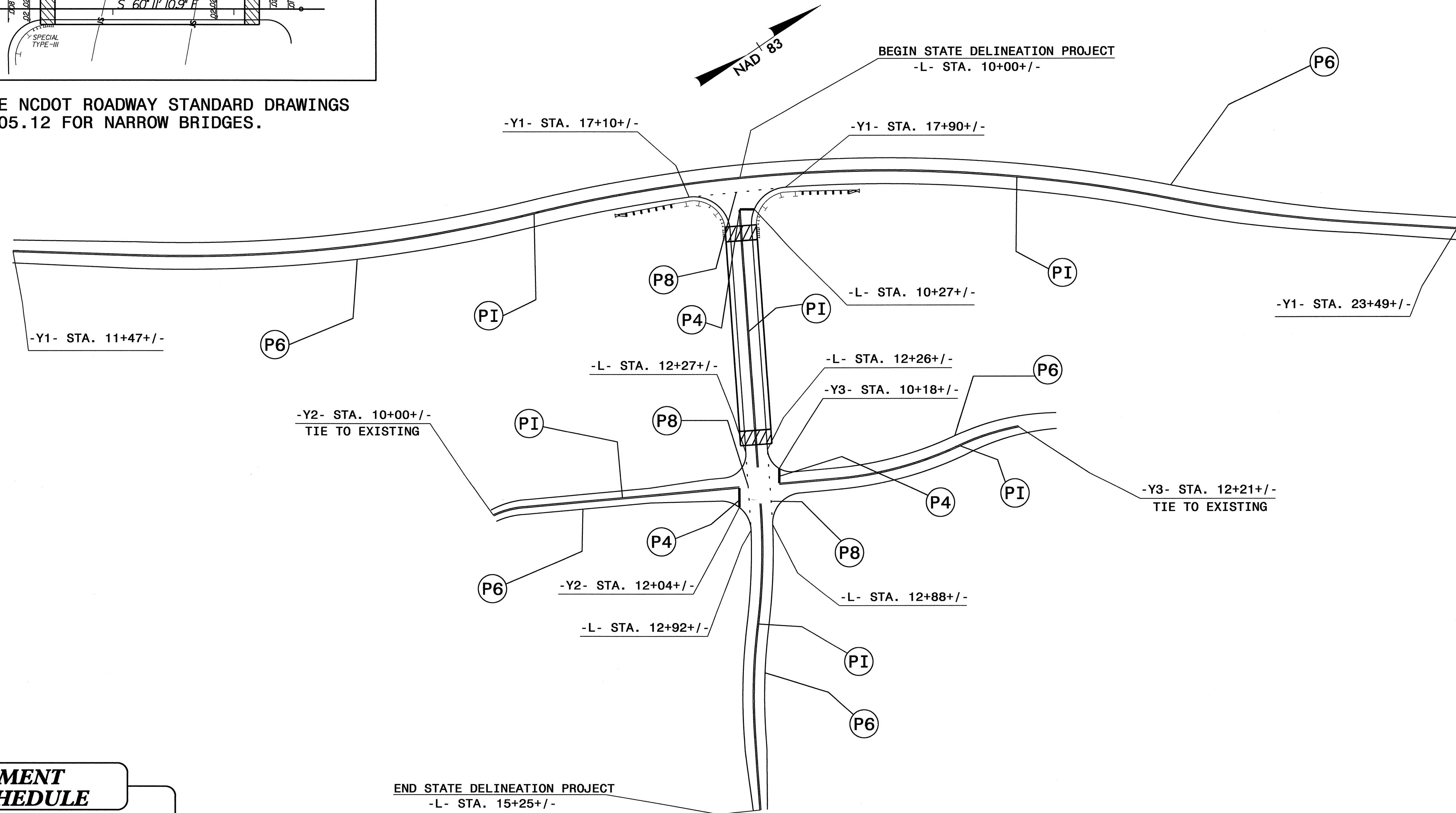
Walter Johnson SIGNING & DELINEATION PROJECT DESIGN ENGINEER



TIP NO.	SHEET NO.
B-3187	PMP-2
APPROVED: <i>[Signature]</i>	
DATE: 9/28/10	
SEAL	



\*USE NCDOT ROADWAY STANDARD DRAWINGS 1205.12 FOR NARROW BRIDGES.



**B-3187 PAVEMENT MARKING SCHEDULE**

SYMBOL	DESCRIPTION
P4	WHITE STOPBAR
P6	WHITE EDGELINE
P8	WHITE MINISKIP
PI	YELLOW DOUBLE CENTER

**PAVEMENT MARKING DETAIL**

28-SEP-2010 10:23  
 R:\Y:\PMP\Traffic\Signing\B-3187\_Sgn\_PMP\_Base.mxd.dgn  
 Walter Johnson AT 1E247518