

TIP NO.	SHEET NO.
B-4510	SIGN-1
APPROVED: _____	
DATE: _____	
SEAL	

**STATE OF NORTH CAROLINA
DEPARTMENT OF TRANSPORTATION**

**SIGNING PLAN
FORSYTH COUNTY**

**LOCATION: BRIDGE NO. 368 OVER I-40 BUSINESS ON
SR 2643 (SALISBURY STREET) IN KERNERSVILLE**

T.I.P.: B-4510

CONTRACT: C202601

SUMMARY OF QUANTITIES

ITEM NO.		ITEM DESCRIPTION	QUANTITY	UNIT
DESC. NO.	SECT. NO.			
4072000000	903	SUPPORTS, 3 LB STEEL U-CHANNEL	106	L.F.
4102000000	904	SIGN ERECTION, TYPE E	9	EA.
4155000000	907	DISPOSAL OF SIGN SYSTEM, U-CHANNEL	13	EA.

PROJECT NOTES

- DISPOSAL OF SIGN SYSTEM, U-CHANNEL

GENERAL NOTES

- SIGNS FURNISHED BY STATE
- ALL TYPE 'D' SIGNS SHALL BE MOUNTED ON TWO U-CHANNEL POSTS UNLESS OTHERWISE INDICATED ON THE PLANS.
- IF REMOVAL OR RELOCATION OF SIGNS ON PRIVATE STREET (NON-STATE MAINTAINED) IS REQUIRED DUE TO CONSTRUCTION, THE CONTRACTOR SHALL INFORM THE ENGINEER. THE WORK WILL BE COMPLETED BY OTHERS.
- SIGNING PLANS DO NOT INCLUDE TEMPORARY CONSTRUCTION SIGNING SEE TRAFFIC CONTROL PLANS.
- WHEN NOT STATIONED OR DIMENSIONED ON PLANS, ALL 'E' AND 'F' SIGNS SHALL BE FIELD LOCATED BY THE ENGINEER
- ALL EXISTING SIGNS ON "U" CHANNEL POST WITHIN THE PROJECT LIMITS SHALL BE REMOVED AND DISPOSED OF UNLESS OTHERWISE NOTED ON PLANS.
- WHEN EXISTING SIGNS ARE REMOVED AND INSTALLED ON NEW SUPPORTS, THE RE-ERECTION SHALL IMMEDIATELY FOLLOW THE REMOVAL.
- THE BACKGROUND FOR TYPE E & F SIGNS SHALL BE TYPE C REFLECTIVE SHEETING.
- SEE ROADWAY PLANS FOR GUARD/GUIDE RAIL DETAILS.

ROADWAY STANDARD DRAWING


THE FOLLOWING ROADWAY STANDARDS AS APPEAR IN "ROADWAY STANDARD DRAWINGS" - PROJECT SERVICES UNIT - N.C. DEPARTMENT OF TRANSPORTATION - RALEIGH, N.C., DATED JULY 2006 ARE APPLICABLE TO THIS PROJECT AND BY REFERENCE HEREBY ARE CONSIDERED A PART OF THESE PLANS:

STD. NO.	TITLE
904.10	ORIENTATION OF GROUND MOUNTED SIGNS
904.50	MOUNTING OF TYPE 'D', 'E' AND 'F' SIGNS ON 'U' CHANNEL POSTS
1264.02	PLACEMENT OF OBJECT MARKERS

PLAN PREPARED BY: N.C.D.O.T. SIGNING AND DELINEATION UNIT

SUSAN B. KUNZ SIGNING & DELINEATION REGIONAL ENGINEER

GEORGE TERLIZZI SIGNING & DELINEATION DESIGN ENGINEER




INDEX

SHEET NO.	DESCRIPTION
SIGN-1	TITLE SHEET
SIGN-2	E SHEET
SIGN-3	SIGN DETAIL SHEET

APPROVED: *RWF*
DATE: 3/3/11




401 QUANTITY REQ'D 2



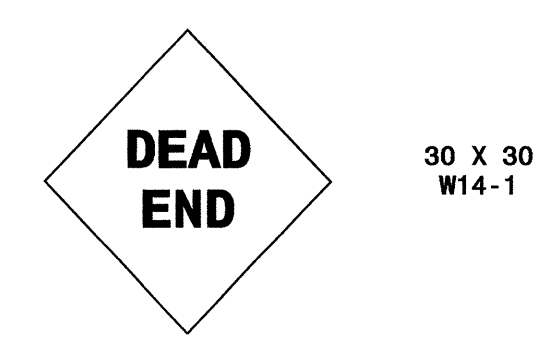
ONE "U" POST PER SIGN

402 QUANTITY REQ'D 3



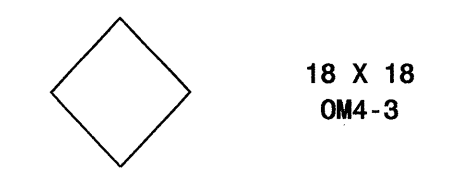
ONE "U" POST PER SIGN

403 QUANTITY REQ'D 1



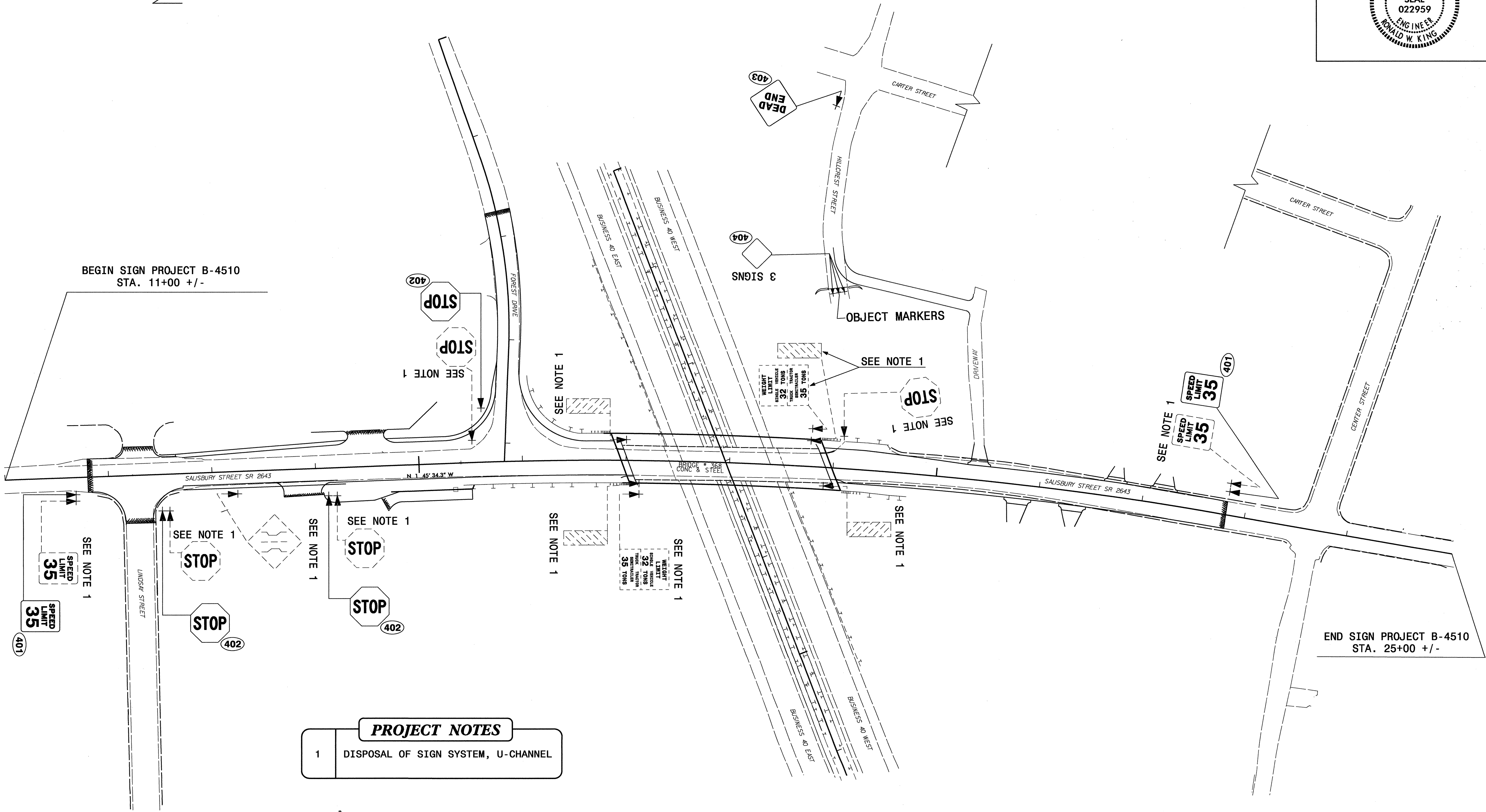
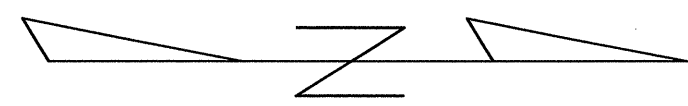
ONE "U" POST PER SIGN

404 QUANTITY REQ'D 3



ONE "U" POST PER SIGN

TYPE "E" SIGNS



BEGIN SIGN PROJECT B-4510
STA. 11+00 +/-

END SIGN PROJECT B-4510
STA. 25+00 +/-

PROJECT NOTES
1 DISPOSAL OF SIGN SYSTEM, U-CHANNEL

EXISTING AND PROPOSED SIGNS
SR 2643 (SALISBURY STREET)
-L- STA. 11+00 TO STA. 25+00

B:\JAN-2011\525
 P:\11\Proj\B-4510\Traffic\Signing\CADD\Signing_Layout_Plans\B-4510_SGN_3.dgn
 gwer11221 PL 1/24/11