PROJ. REFERENCE NO.	SHEET NO.
U-2519DA	X-1
FAYETTEVILLE OUTER LOOP	

FAYETTEVILLE OUTER LOOP (U-2519DA)
CROSS-SECTIONS

INDEX OF SHEETS

TITLE	SHEET NO.
CROSS-SECTION INDEX	X-1
-L- & -COL2-	X-2 THRU X-79
-COLI-	X-80 THRU X-92
-RPIBD-	X-93 THRU X-117
-RPIDB-	X-118 THRU X-130
-RPIA-	X-131 THRU X-136
-RPIB-	X-137 THRU X-142
-RPIC-	X-143 THRU X-147
-RPID-	X-148 THRU X-155
-LPIB-	X-156 THRU X-163
-LPID-	X-164 THRU X-177
-YI-	X-178 THRU X-228
-RP3C-	X-229 THRU X-232
-RP2B-	X-233 THRU X-235
-TTI-	X-236
-TT3	X-237 THRU X-238
-TT4-	X-239 THRU X-249
-TT5-	X-250 THRU X-253
-TT6-	X-254 THRU X-258

NOTE: EMBANKMENT VOLUMES DO NOT INCLUDE ADDITIONAL EMBANKMENT FOR 125mm PLACED OVER SUBGRADE FOR GRADING AND STRUCTURE ONLY.

FILE: SFILES

NOTE: EMBANKMENT VOLUMES DO NOT INCLUDE ADDITIONAL EMBANKMENT FOR 125mm PLACED OVER SUBGRADE FOR GRADING AND STRUCTURE ONLY PLANS.

NOTE: EMBANKMENT COLUMN DOES NOT INCLUDE BACKFILL FOR UNDERCUT

STATE OF NORTH CAROLINA
DIVISION OF HIGHWAYS
CROSS-SECTION SUMMARY

METRIC

PROJ. REFERENCE NO.	SHEET NO.
U-2519DA	X-1A

Station L	Uncl. Exc. (cu. meters)	Embt (cu. meters)	DDE (cu. meters)	UNDERCUT (cu. meters)
20+40.000	0	0		
20+60.000	3135	3084		
20+80.000	2556	3327	48	
21+00.000	1719	3562	144	
21+20.000	795	4277	133	
21+40.000	260	5991	120	176
21+60.000	238	7474	111	826
21+80.000	144	8472		786
22+00.000	0	9935		786
22+20.000	0	11587		1202
22+40.000	0	11592		922
22+60.000	0	11059		417
22+80.000	0	11303		871
23+00.000	0	11336		1125
23+20.000	0	11392		1285
23+40.000	0	10910		711
23+60.000	0	9743		
23+80.000	15	8027		
24+00.000	102	5890		
24+20.000	251	5123		
24+40.000	179	6842		
24+60.000	15	9577		
24+80.000	0	11960		
25+00.000	0	13392		
25+20.000	0	12643		
25+40.000	0	10115		
25+60.000	0	8123		
25+80.000	0	6593		
26+00.000	0	5262		
26+20.000	0	5219		
26+40.000	0	7086		
26+60.000	0	11796		
26+80.000	0	19195		
29+20.000	0	15557		
29+40.000	443	30656		77
29+60.000	872	27960		378
29+80.000	1097	25354		356
30+00.000	1661	23587		214
30+20.000	2311	23654		177
30+40.000	1318	23558		137
30+60.000	0	20846		182
30+80.000	0	18877		463
31+00.000	0	18893		622
31+20.000	0	18275		560
31+40.000	0	17694		492
31+60.000	0	17080		340
31+80.000	0	15648		663
32+00.000	0	15168		628
32+20.000	0	14875		485
32+40.000	0	13592		258
32+60.000	0	13403		294
32+80.000	0	13624		
33+00.000	0	12794		

Station L	Uncl. Exc. (cu. meters)	Embt (cu. meters)	DDE (cu. meters)	UNDERCUT (cu. meters)
33+20.000	0	10531		
33+40.000	0	7843		
33+60.000	37	5018		
33+80.000	400	2151		
34+00.000	1014	453		
34+20.000	1942	4		
34+40.000	2644	0		
34+60.000	2589	0		
34+80.000	2324	0		
35+00.000	1973	91		
35+20.000	1429	122		
35+40.000	609	225		
35+60.000	65	946		
35+80.000	0	2167		
36+00.000	0	3250		
36+20.000	0	3723		
36+40.000	0	3609		
36+60.000	0	3384		
36+80.000	0	3385		
37+00.000	0	3585		
37+20.000	0	3935		
37+40.000	0	4322		
37+60.000	0	4360		
37+80.000	0	4383		
38+00.000	0	4821		
38+20.000	0	6426		
38+40.000	0	8147		
38+60.000	6	8784		
38+80.000	27	9170		
39+00.000	23	9549		
39+20.000	82	10139		
39+40.000	160	10490		

Station Col1	Uncl. Exc. (cu. meters)	Embt (cu. meters)	DDE (cu. meters)	UNDERCUT (cu. meters)
30+59.843	0	2829		
30+79.750	0	2948		
30+99.600	0	3684		
31+19.500	0	3943		
31+39.400	0	4183		
31+59.300	0	5640		
31+79.100	0	6082		
31+99.000	0	5090		
32+18.800	0	4544		
32+38.600	0	5084		
32+58.400	0	5681		5
32+78.400	0	5865		301
32+98.200	0	5407		
33+18.100	0	4849		
33+38.300	0	4213		
33+58.300	25	2867		
33+78.200	93	1606		
33+98.250	108	848		

Station Col1	Uncl. Exc. (cu. meters)	Embt (cu. meters)	DDE (cu. meters)	UNDERCUT (cu. meters)
34+18.250	133	382		
34+38.300	273	189		
34+58.300	512	42		
34+77.200	821	0		
35+06.000	896	268		
35+26.800	109	812		

Station Rp1Bd	Uncl. Exc. (cu. meters)	Embt (cu. meters)	DDE (cu. meters)	UNDERCUT (cu. meters)
20+44.500	1144	0		
20+64.500	1002	0		41
20+84.500	661	1		
21+04.000	314	36		
21+24.000	123	179		
21+44.000	151	262		
21+64.000	164	304		
21+84.000	149	284		
22+04.500	137	168		
22+25.000	344	67		
22+45.000	941	0		
22+65.000	1693	0		15
22+85.000	2251	0		62
23+05.000	2679	0		76
23+25.000	2983	0		55
23+45.000	2924	0		
23+65.000	2546	0		
23+85.000	2088	0		
24+06.000	1801	0		
24+28.000	1574	0		
24+50.000	1063	0		
24+72.500	353	428		
24+95.000	0	901		
25+17.000	22	769		
25+40.000	185	812		
25+62.500	246	1803		
25+81.334	208	3266		
31+09.000	0	14671		
31+30.200	0	12953		
31+51.300	0	13285		
31+72.300	0	12335		
31+93.400	0	10472		
32+14.400	0	8632		
32+34.900	0	10636		
32+54.700	0	13344		
32+74.400	0	13357		1
32+93.900	0	13386		295
33+13.500	0	14185		1201
33+33.500	0	14014		1354
33+53.500	0	6905		
35+01.000	0	15110		
35+21.500	0	4206		
35+41.400	0	5205		
35+61.400	0	5849		

NOTE: EMBANKMENT VOLUMES DO NOT INCLUDE ADDITIONAL EMBANKMENT FOR 125mm PLACED OVER SUBGRADE FOR GRADING AND STRUCTURE ONLY PLANS.

NOTE: EMBANKMENT COLUMN DOES NOT INCLUDE BACKFILL FOR UNDERCUT

STATE OF NORTH CAROLINA
DIVISION OF HIGHWAYS
CROSS-SECTION SUMMARY

PROJ. REFERENCE NO.	SHEET NO.
U-2519DA	X-1B

Station	Uncl. Exc.	Embt	DDE	UNDERCUT
Rp1Bd	(cu. meters)	(cu. meters)	(cu. meters)	(cu. meters)
35+81.400	0	6037		
36+01.400	0	6063		
36+21.350	0	5337		
36+41.300	0	4215	3	
36+61.300	0	3310	117.0	
36+81.150	0	2645	110.0	
37+00.900	0	2119	50.0	
37+20.650	0	1812	17	
37+40.450	0	1674		
37+59.998	0	1593		
37+80.000	0	1688		
38+00.000	0	1827		

Station	Uncl. Exc.	Embt	DDE	UNDERCUT
Rp1Db	(cu. meters)	(cu. meters)	(cu. meters)	(cu. meters)
11+15.200	1536	0		
11+35.000	1875	0		
11+54.750	2399	0		
11+74.600	2762	0		
11+94.300	2769	0		
12+14.000	2497	0		
12+34.000	1912	0		
12+53.500	896	167		
12+73.750	186	743	2	
12+94.000	16	1629	60	
13+14.000	0	2822	87	
13+36.000	0	4951		
13+58.000	0	5239		
13+79.000	0	4223		
14+00.703	0	4433		
14+23.000	0	5155		
14+44.750	0	6138		
19+62.000	0	5271		
19+84.000	182	7483		
20+05.000	188	6097		
20+26.600	15	6387		
20+48.000	0	6167		
20+70.000	0	6178		
20+91.000	0	5455		
21+11.000	0	4308	19	
21+31.500	0	4077		
21+51.500	8	3467		
21+71.500	33	2149		
21+91.500	74	1044		
22+11.500	65	551		
22+31.500	16	619		
22+51.500	0	1010		
22+71.500	0	1772	29	
22+91.500	0	2577	34	
23+11.600	0	3301	9	
23+31.500	0	3450		
23+51.500	0	3127		
23+71.500	0	2929		

Station	Uncl. Exc.	Embt	DDE	UNDERCUT
Rp1A	(cu. meters)	(cu. meters)	(cu. meters)	(cu. meters)
11+35.699	0	2765		
11+55.465	0	2755		
11+74.843	0	2724		
11+93.672	0	3081		
12+11.819	0	3520		
12+27.143	0	3535	15	
12+40.000	0	4043	54	
12+60.000	0	7118	77	
12+80.000	0	5258	0	
13+00.000	0	3808	118	
13+20.000	0	4213	166	
13+40.000	0	4670	198	
15+70.242	0	516		
15+90.131	70	748		
16+09.131	541	37		
16+28.631	1464	0		42
16+48.131	2020	1		158
16+68.131	1891	2		162

Station	Uncl. Exc.	Embt	DDE	UNDERCUT
Rp1B	(cu. meters)	(cu. meters)	(cu. meters)	(cu. meters)
10+98.350	104	216		
11+21.000	84	253		
11+43.000	54	270		
11+67.000	129	316		
11+88.000	310	294		
12+08.000	558	250		
12+28.300	928	220		
12+48.000	1262	135		
13+26.300	82	1336	7	
13+49.500	39	1631	44	
13+71.000	0	2093	31	
13+91.191	287	1406	40	
13+93.000	26	118	49	
14+13.600	0	1942	1	
14+33.450	0	1621	28	

Station	Uncl. Exc.	Embt	DDE	UNDERCUT
Rp1C	(cu. meters)	(cu. meters)	(cu. meters)	(cu. meters)
11+51.352	0	852		
11+70.933	0	833		
11+90.611	0	1396		
12+10.285	0	2407		
12+29.887	0	3649		
15+12.520	0	2958		
15+31.964	0	2944		
15+51.516	0	2479		
15+71.211	0	1938		
15+90.916	0	1499		

Station	Uncl. Exc.	Embt	DDE	UNDERCUT
Rp1D	(cu. meters)	(cu. meters)	(cu. meters)	(cu. meters)
10+78.384	0	2851	98	
10+98.797	0	3005	90	
11+22.000	0	3566	26	
11+42.915	0	2842	179	
11+61.685	0	2251	171	
11+80.000	2	2254		
12+00.000	7	2830		
12+20.000	5	2981		
12+40.000	0	3064		
12+60.000	0	3390		
12+80.000	0	4278		
13+00.000	0	6441		
13+20.000	0	8020		
13+40.000	0	7693		
13+60.000	0	6518		
13+80.000	0	5311		

Station	Uncl. Exc.	Embt	DDE	UNDERCUT
Lp1B	(cu. meters)	(cu. meters)	(cu. meters)	(cu. meters)
10+96.857	19	2689		
11+20.000	30	8174		
11+40.000	0	5918		
11+60.000	0	3483		
11+80.000	13	1169		
12+38.032	373	11		
12+54.510	1869	0		
12+70.561	2392	0		
12+85.492	1940	0		
13+00.000	1054	1047		
13+18.097	604	1631		
13+40.000	519	398		
13+60.000	146	201	11	
13+74.114	0	416	62	
13+93.659	2	786	100	

Station	Uncl. Exc.	Embt	DDE	UNDERCUT
Lp1D	(cu. meters)	(cu. meters)	(cu. meters)	(cu. meters)
11+00.000	5797	2100		
11+15.000	4662	1706		
11+30.000	5017	1514		
11+50.000	7340	1810		
11+69.800	7992	1141		

NOTE: EMBANKMENT VOLUMES DO NOT INCLUDE ADDITIONAL EMBANKMENT FOR 125mm PLACED OVER SUBGRADE FOR GRADING AND STRUCTURE ONLY PLANS.

NOTE: EMBANKMENT COLUMN DOES NOT INCLUDE BACKFILL FOR UNDERCUT

STATE OF NORTH CAROLINA
DIVISION OF HIGHWAYS
CROSS-SECTION SUMMARY

METRIC

PROJ. REFERENCE NO.	SHEET NO.
U-2519DA	X-1C

Station Lp1D	Uncl. Exc. (cu. meters)	Embt (cu. meters)	DDE (cu. meters)	UNDERCUT (cu. meters)
11+87.381	7956	161		
12+08.900	11801	15		
12+24.100	9415	11		
12+40.500	10224	26		
12+57.290	10706	26		
12+73.464	10838	0		
12+87.462	9836	0		
13+07.500	13297	116		
13+27.975	12060	119		
13+48.500	11110	0		
13+67.250	8782	0		
13+86.380	7563	51		
Station Y1 LT.	**Uncl. Exc. (cu. meters)**	**Embt (cu. meters)**	**DDE (cu. meters)**	**UNDERCUT (cu. meters)**
9+60.000	14	0		
9+80.000	27	11		
10+00.000	18	33		
10+20.000	16	46		
10+40.000	17	44		
10+60.000	17	36		
10+80.000	17	32		
11+00.000	18	31		
11+20.000	34	30		
11+40.000	48	51		
11+60.000	50	72		
11+80.000	53	72		
12+00.000	47	108		
12+20.000	43	150		
12+40.000	44	179		
12+60.000	43	182		
12+80.000	40	164		
13+00.000	40	163		
13+20.000	40	172		
13+40.000	37	196		
13+60.000	35	209		
13+80.000	35	200		
14+00.000	36	204		
14+20.000	36	223		
14+40.000	34	236		
14+60.000	36	223		
14+80.000	42	198		
15+00.000	49	150		
15+20.000	88	78		
15+40.000	355	44		
15+60.000	833	46		
15+80.000	563	48		
16+00.000	50	53		
16+20.000	53	55		
16+40.000	89	53		
16+60.000	143	53		
16+80.000	209	53		
17+00.000	234	56		

Station Y1 LT.	Uncl. Exc. (cu. meters)	Embt (cu. meters)	DDE (cu. meters)	UNDERCUT (cu. meters)
17+20.000	138	53		
17+40.000	58	50		
17+60.000	46	50		
17+80.000	42	49		
18+00.000	39	69		
18+20.000	38	118		
18+40.000	60	150		
18+60.000	63	189		
18+80.000	41	241		
19+00.000	50	263		
19+60.000	202	1308		
19+80.000	61	913		
20+00.000	49	1163		
20+20.000	44	1041		
20+40.000	40	906		
20+60.000	38	825		
20+80.000	38	528		
21+00.000	39	221		
21+20.000	116	166		
21+40.000	2899	144		
21+60.000	6066	142		
21+80.000	4372	123		
22+00.000	1130	81		
22+20.000	94	40		
22+40.000	127	46		
22+60.000	77	51		
22+80.000	58	52		
23+00.000	71	58		
23+20.320	58	73		
23+40.000	44	80		
23+60.000	44	87		
23+80.000	56	98		
24+00.000	72	103		
24+20.000	93	84		
24+40.000	228	52		
24+60.000	448	37		
24+80.000	649	41		
25+00.000	641	43		
25+20.000	463	47		
25+40.000	321	54		
25+60.000	191	58		
25+80.000	105	54		
26+00.000	60	39		
26+20.000	611	30		
26+40.000	973	40		
26+60.000	650	44		
26+80.000	377	64		
27+00.000	224	79		
27+20.000	229	56		
27+40.000	215	31		
27+60.000	197	20		
27+80.000	178	24		
28+00.000	180	24		

Station Y1 LT.	Uncl. Exc. (cu. meters)	Embt (cu. meters)	DDE (cu. meters)	UNDERCUT (cu. meters)
28+20.000	226	24		
28+40.000	259	23		
28+60.000	267	18		
28+80.000	249	15		
29+00.000	196	15		
29+20.000	137	15		
29+40.000	105	16		
29+60.000	83	17		
29+80.000	59	19		
30+00.000	52	22		
30+20.000	53	11		
30+40.000	49	0		
30+60.000	55	0		
30+80.000	63	0		
31+00.000	58	1		
31+20.000	44	3		
31+40.000	47	2		
31+60.000	59	1		
31+80.000	56	1		

Station Y1 RT.	Uncl. Exc. (cu. meters)	Embt (cu. meters)	DDE (cu. meters)	UNDERCUT (cu. meters)
9+80.000	0	11		
10+00.000	0	33		
10+20.000	6	38		
10+40.000	55	44		
10+60.000	174	41		
10+80.000	338	39		
11+00.000	596	34		
11+20.000	1053	28		
11+40.000	1707	29		
11+60.000	2153	27		66
11+80.000	2418	23		93
12+00.000	2406	22		92
12+20.000	1977	20		53
12+40.000	894	24		
12+60.000	41	30		
12+80.000	39	30		
13+00.000	48	30		
13+20.000	46	34		
13+40.000	36	39		
13+60.000	40	45		
13+80.000	42	45		
14+00.000	42	38		
14+20.000	40	38		
14+40.000	36	36		
14+60.000	66	33		
14+80.000	88	33		
15+00.000	127	30		
15+20.000	231	37		
15+40.000	157	44		
15+60.000	24	40		

NOTE: EMBANKMENT VOLUMES DO NOT INCLUDE ADDITIONAL EMBANKMENT FOR 125mm PLACED OVER SUBGRADE FOR GRADING AND STRUCTURE ONLY PLANS.

NOTE: EMBANKMENT COLUMN DOES NOT INCLUDE BACKFILL FOR UNDERCUT

STATE OF NORTH CAROLINA
DIVISION OF HIGHWAYS
CROSS-SECTION SUMMARY

METRIC

PROJ. REFERENCE NO.	SHEET NO.
U-2519DA	X-1D

Station Y1 RT.	Uncl. Exc. (cu. meters)	Embt (cu. meters)	DDE (cu. meters)	UNDERCUT (cu. meters)
15+80.000	20	45		
16+00.000	19	59		
16+20.000	16	70		
16+40.000	13	79		
16+60.000	11	80		
16+80.000	9	80		
17+00.000	7	83		
17+20.000	13	80		
17+40.000	13	77		
17+60.000	7	123		
17+80.000	16	121		
18+00.000	23	72		
18+20.000	17	82		
18+40.000	25	57		
18+60.000	18	470	42	
18+80.000	3	794	101	
19+00.000	16	735	76	
19+60.000	69	3179		
19+80.000	13	1341		
20+00.000	6	1262		
20+20.000	4	1195		
20+40.000	5	1281		
20+60.000	8	1415		
20+80.000	13	1431		
21+00.000	18	1234		
21+20.000	20	1177		
21+40.000	19	1131		
21+60.000	20	973		
21+80.000	20	850		
22+00.000	21	689		
22+20.000	24	456		
22+40.000	27	228		
22+60.000	29	174		
22+80.000	32	157		
23+00.000	31	110		
23+20.320	29	92		
23+40.000	26	83		
23+60.000	26	846		
23+80.000	29	1239		
24+00.000	31	870		
24+20.000	33	669		
24+40.000	33	331		
24+60.000	38	121		
24+80.000	39	51		
25+00.000	66	46		
25+20.000	108	37		
25+40.000	124	40		
25+60.000	135	43		
25+80.000	138	43		
26+00.000	122	50		
26+20.000	87	58		
26+40.000	45	65		
26+60.000	34	70		

Station Y1 RT.	Uncl. Exc. (cu. meters)	Embt (cu. meters)	DDE (cu. meters)	UNDERCUT (cu. meters)
26+80.000	37	99		
27+00.000	29	129		
27+20.000	48	122		
27+40.000	62	102		
27+60.000	48	75		
27+80.000	53	54		
28+00.000	88	44		
28+20.000	120	33		
28+40.000	143	20		
28+60.000	153	14		
28+80.000	157	11		
29+00.000	167	9		
29+20.000	178	7		
29+40.000	183	8		
29+60.000	183	10		
29+80.000	176	15		
30+00.000	163	18		
30+20.000	161	23		
30+40.000	165	30		
30+60.000	167	32		
30+80.000	178	34		
31+00.000	171	37		
31+20.000	144	35		
31+40.000	117	34		
31+60.000	78	35		
31+80.000	43	24		
32+00.000	31	24		
32+20.000	62	29		
32+40.000	103	21		
32+60.000	106	17		
32+80.000	98	18		
33+00.000	50	31		
33+20.000	37	34		
33+40.000	62	17		
33+60.000	26	3		

Station Rp3C	Uncl. Exc. (cu. meters)	Embt (cu. meters)	DDE (cu. meters)	UNDERCUT (cu. meters)
11+63.000	24	4		
11+82.000	35	4		
12+00.000	60	6		
12+20.000	68	18		
12+40.000	45	43		
12+60.000	39	67		
12+80.000	38	77		
13+00.000	21	94		
13+20.000	2	113		
13+40.000	0	111		
13+60.000	0	93		
13+80.000	2	70		
14+00.000	13	40		
14+20.000	23	25		

Station Rp2B	Uncl. Exc. (cu. meters)	Embt (cu. meters)	DDE (cu. meters)	UNDERCUT (cu. meters)
10+98.104	0	677		
11+17.810	0	752		
11+37.362	0	917		
11+56.720	0	1093		
11+75.900	0	1238		
11+94.935	0	1472		
12+20.000	0	1625		

Station Tt1	Uncl. Exc. (cu. meters)	Embt (cu. meters)	DDE (cu. meters)	UNDERCUT (cu. meters)
10+00.000	0	0		
10+20.000	57	0		
10+42.432	91	7		
10+60.000	45	5		
10+80.000	38	1		
11+00.000	14	13		
11+20.000	6	46		
11+40.000	6	46		
11+56.750	8	12		

Station Tt3Reve	Uncl. Exc. (cu. meters)	Embt (cu. meters)	DDE (cu. meters)	UNDERCUT (cu. meters)
10+60.000	0	0		
10+80.000	2653	0		
11+00.000	3928	0		
11+20.000	5096	0		
11+40.000	5192	0		
11+60.000	4255	0		
11+80.000	3423	0		
12+00.000	2867	0		
12+20.000	2241	0		
12+40.000	1537	0		
12+60.000	881	0		
12+80.000	319	7		
13+00.000	33	26		
13+20.000	3	21		

Station Tt4	Uncl. Exc. (cu. meters)	Embt (cu. meters)	DDE (cu. meters)	UNDERCUT (cu. meters)
17+20.000	3	7		
17+40.000	5	54		
17+60.000	0	79		
17+80.000	0	57		
18+00.000	3	35		
18+20.000	6	28		
18+40.000	5	25		
18+60.000	2	32		
18+80.000	0	72		
19+00.000	0	104		
19+20.000	0	147		

NOTE: EMBANKMENT VOLUMES DO NOT INCLUDE ADDITIONAL EMBANKMENT FOR 125mm PLACED OVER SUBGRADE FOR GRADING AND STRUCTURE ONLY PLANS.

NOTE: EMBANKMENT COLUMN DOES NOT INCLUDE BACKFILL FOR UNDERCUT

STATE OF NORTH CAROLINA
DIVISION OF HIGHWAYS
CROSS-SECTION SUMMARY

METRIC

PROJ. REFERENCE NO.	SHEET NO.
U-2519DA	X-1E

Station Tt4	Uncl. Exc. (cu. meters)	Embt (cu. meters)	DDE (cu. meters)	UNDERCUT (cu. meters)
19+40.000	0	198		
19+58.909	0	134		
19+70.908	0	40		
19+82.505	0	33		
20+00.000	0	69		
20+20.000	0	97		
20+40.000	0	76		
20+60.000	0	78		
20+80.000	0	381		
21+00.000	0	355		
21+20.000	0	57		
21+39.480	0	100		
21+57.883	0	143		
21+76.102	0	135		
21+94.177	0	121		
22+12.145	0	148		
22+30.040	0	158		
22+47.898	0	138		
22+65.751	0	129		
22+83.632	0	144		
23+01.575	0	140		
23+14.476	0	71		
23+40.000	0	82		
23+64.095	1	46		
23+97.901	2	96		
24+14.001	0	66		
24+29.485	0	69		
24+50.271	0	77		
24+68.734	0	35		
24+87.131	0	34		
25+07.131	0	41		
25+27.131	0	40		
25+46.543	17	32		
25+66.020	38	24		
25+85.641	41	28		
25+99.083	13	30		
26+15.507	0	48		
26+33.709	0	45		
26+47.000	0	26		
26+60.000	0	22		
26+80.000	14	25		
27+00.000	44	21		
27+20.000	30	21		
27+40.000	0	30		
27+60.000	0	36		
27+80.000	0	46		
28+00.000	0	49		
28+20.000	0	36		
28+31.896	0	19		
28+49.441	0	29		
28+66.758	0	32		
28+87.618	0	35		
29+07.733	0	39		

Station Tt4	Uncl. Exc. (cu. meters)	Embt (cu. meters)	DDE (cu. meters)	UNDERCUT (cu. meters)
29+28.441	0	59		
29+45.254	0	47		
29+68.420	0	43		
29+91.104	2	32		
30+12.609	6	42		
30+32.670	15	46		
30+52.670	36	55		
30+72.670	42	55		
30+92.670	29	44		
31+12.670	12	76		
31+32.670	0	89		
31+52.670	0	69		
31+72.670	0	53		
31+93.170	0	48		
32+13.670	0	63		
32+33.670	0	58		
32+53.670	0	98		
32+73.388	0	99		
32+92.296	0	49		
33+11.826	32	26		
33+31.676	33	10		
33+51.438	0	30		
33+65.270	0	37		
33+85.278	0	47		
34+05.285	0	33		
34+25.330	0	38		
34+46.891	0	57		
34+67.860	30	42		
34+88.372	30	31		
35+08.885	0	55		
35+29.397	24	49		
35+49.910	24	42		

Station Tt5	Uncl. Exc. (cu. meters)	Embt (cu. meters)	DDE (cu. meters)	UNDERCUT (cu. meters)
12+04.745	11	9		
12+22.271	31	6		
12+41.817	20	12		
12+61.817	0	22		
12+81.817	0	22		
13+01.817	0	24		
13+21.817	0	47		
13+41.817	0	44		
13+61.817	0	75		
13+81.817	0	75		
14+01.817	0	18		
14+21.817	0	12		
14+41.817	0	12		
14+61.817	0	32		
14+81.817	0	38		
15+01.817	0	25		
15+21.817	0	36		

Station Tt5	Uncl. Exc. (cu. meters)	Embt (cu. meters)	DDE (cu. meters)	UNDERCUT (cu. meters)
13+21.817	0	47		
13+41.817	0	44		
13+61.817	0	75		
13+81.817	0	75		
14+01.817	0	18		
14+21.817	0	12		
14+41.817	0	12		
14+61.817	0	31		
14+81.817	0	38		
15+01.817	0	25		
15+21.817	0	36		
15+41.817	0	48		
15+61.817	0	57		
15+81.817	0	50		
16+01.817	53	29		
16+21.631	90	50		
16+40.455	124	49		
16+60.000	190	24		
16+80.000	292	25		
16+93.721	210	18		
17+11.451	101	29		
17+31.450	0	194		
17+40.000	0	101		
17+60.000	0	78		
17+80.000	0	28		

Station Tt6	Uncl. Exc. (cu. meters)	Embt (cu. meters)	DDE (cu. meters)	UNDERCUT (cu. meters)
10+00.000	0	0		
10+24.789	0	6		
10+43.831	0	6		
10+62.960	0	7		
10+81.998	0	13		
11+00.533	0	25		
11+19.023	0	25		
11+30.702	0	13		
11+44.367	0	12		
11+60.482	0	15		
11+77.161	0	18		
11+94.402	0	17		
12+12.000	0	26		
12+24.740	0	18		
12+44.606	0	22		
12+64.283	0	30		
12+83.932	0	44		
13+04.061	0	58		
13+24.188	0	61		
13+44.325	0	37		
13+64.486	0	38		
13+84.682	0	78		
14+04.928	0	94		
14+25.338	0	87		

NOTE: EMBANKMENT VOLUMES DO NOT INCLUDE ADDITIONAL EMBANKMENT FOR 125mm PLACED OVER SUBGRADE FOR GRADING AND STRUCTURE ONLY PLANS.

NOTE: EMBANKMENT COLUMN DOES NOT INCLUDE BACKFILL FOR UNDERCUT

STATE OF NORTH CAROLINA
DIVISION OF HIGHWAYS

CROSS-SECTION SUMMARY

PROJ. REFERENCE NO.	SHEET NO.
U-2519DA	X-1F

Station Tt6	Uncl. Exc. (cu. meters)	Embt (cu. meters)	DDE (cu. meters)	UNDERCUT (cu. meters)
14+44.927	1	117		
14+64.500	4	150		
14+84.500	10	113		
15+04.500	14	64		
15+24.500	8	44		
15+44.500	1	30		
15+64.500	0	25		
15+84.500	0	29		
16+04.500	0	33		
16+24.500	0	27		
16+44.500	0	22		
16+64.500	0	29		
16+84.500	0	32		
17+04.093	0	35		
17+23.600	0	39		
17+43.209	0	43		
17+62.981	0	46		
17+77.765	0	33		
17+95.686	0	33		
18+13.459	0	24		
18+31.075	0	20		
18+48.570	0	17		

PROJ. REFERENCE NO.	SHEET NO.
U-2519DA	X-2
FAYETTEVILLE OUTTER LOOP	

2m 0 2m
SCALE

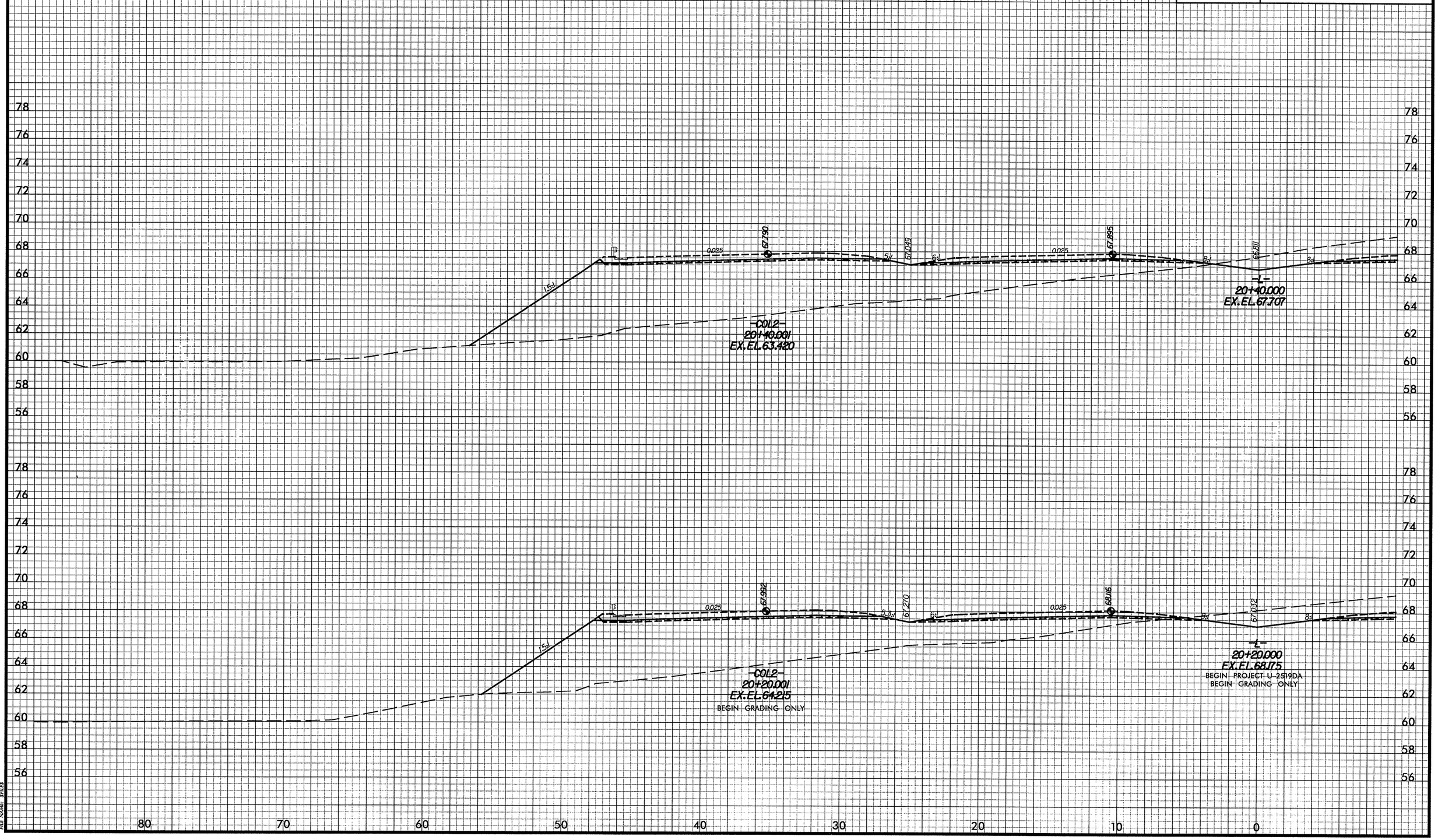

DATE: 07/21/2008
PENTABLE: M:\F&HCAD\PENTABS_F&H\xpl.tbl
PLOTDIVER: M:\F&HCAD\PLOTDRV\Metric_xpl_half\U2519DAsec.PLT
FILE NAME: $FILE$

-L-

PROJ. REFERENCE NO.	SHEET NO.
U-2519DA	X-3
FAYETTEVILLE OUTTER LOOP	

2m 0 2m
SCALE

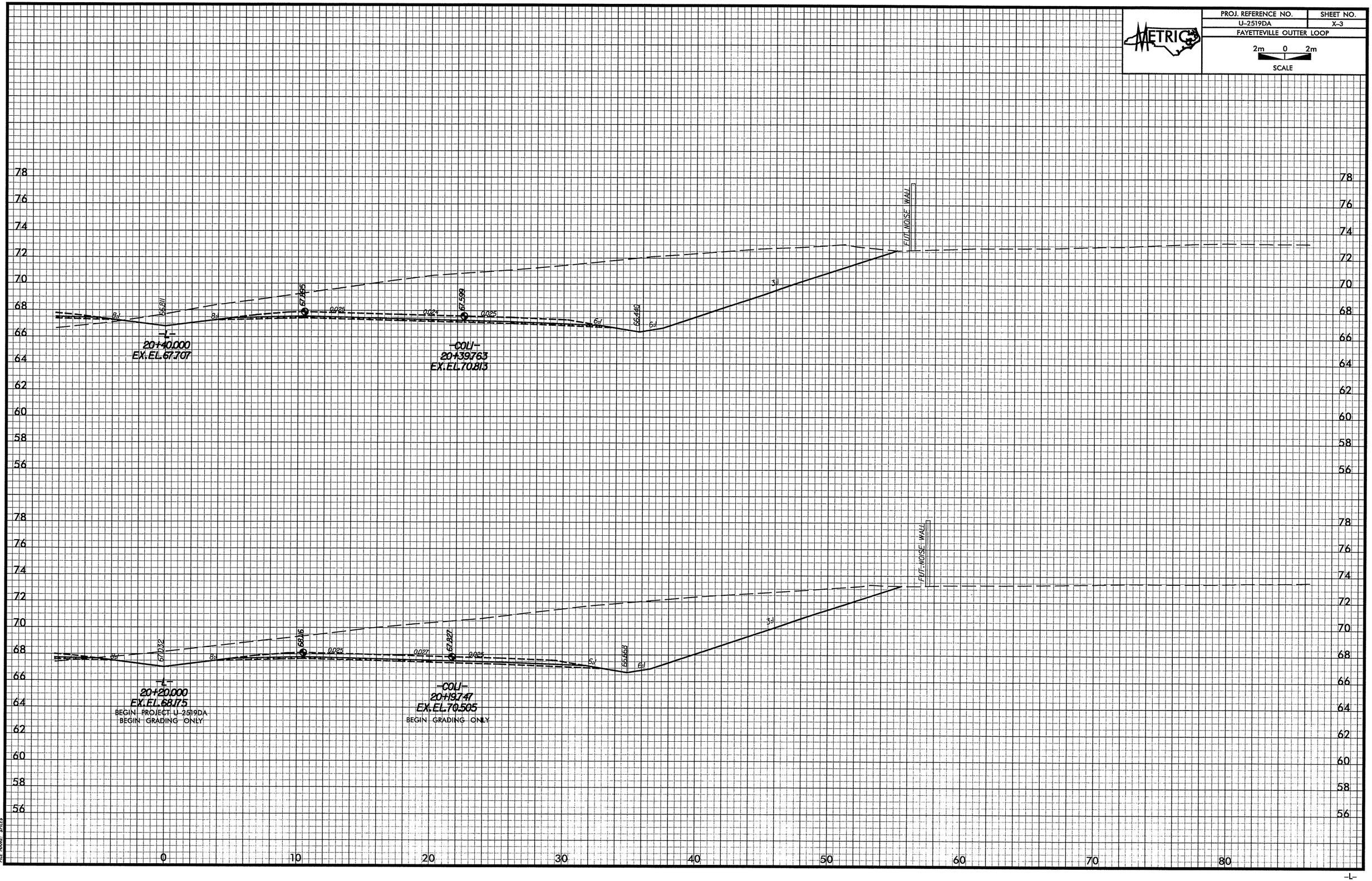

DATE: 08/28/2008
PENTABLE: M:\F&HCAD\PENTABS_F&H\xpl.tbl
PLOTDIVER: M:\F&HCAD\PLOTDRV\Matric_xpl_half\U2519DAxsc.PLT
FILE NAME: $FILES

-L-

PROJ. REFERENCE NO.	SHEET NO.
U-2519DA	X-4
FAYETTEVILLE OUTTER LOOP	

2m 0 2m
SCALE

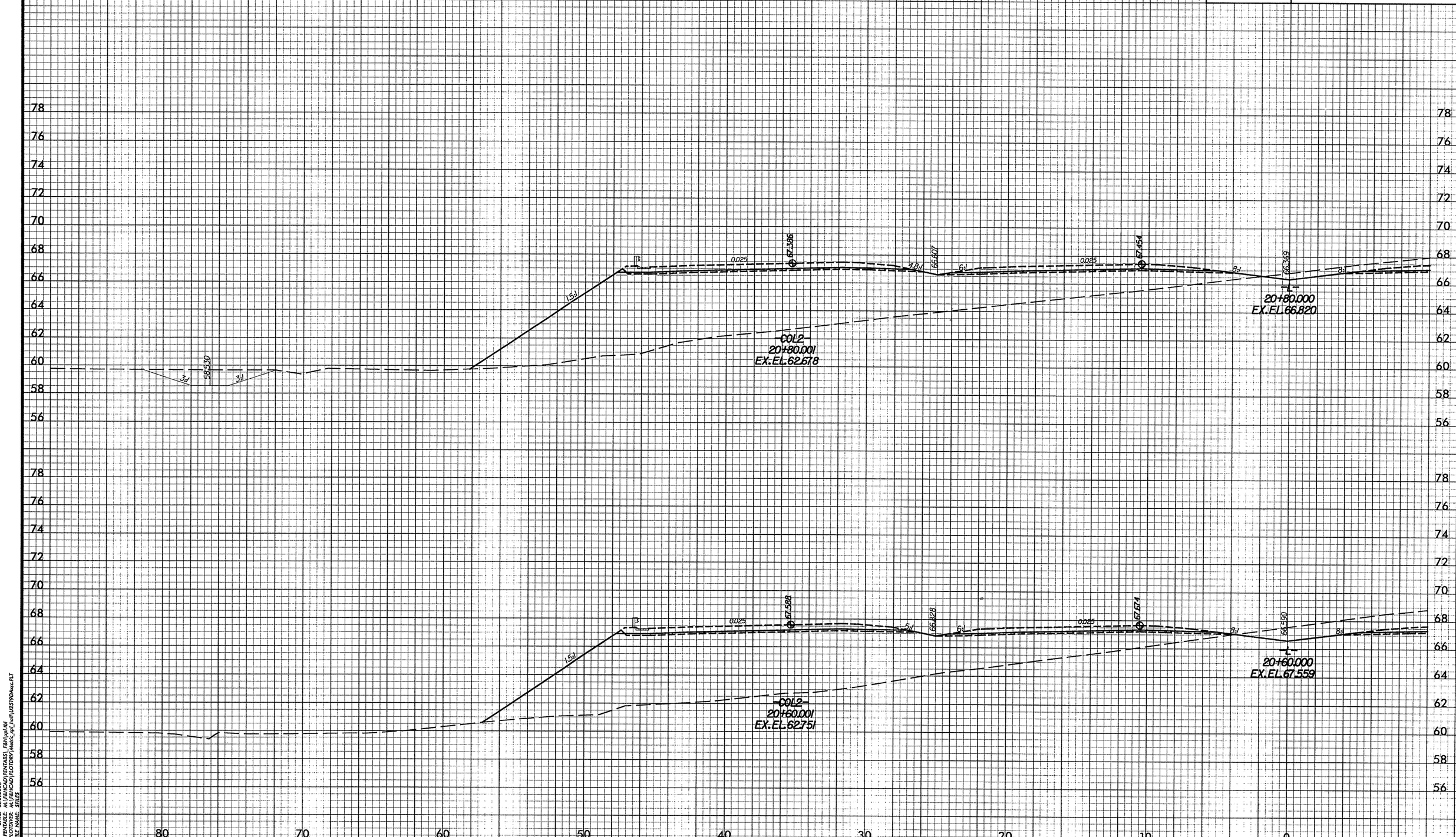

DATE: 02/01/2008
PENTABLE: M:\F&HCAD\PENTABS_F&H\xpl.tbl
PLOTDIVER: M:\F&HCAD\PLOTDRV\Metric_xpl_half\U2519DAssc.PLT
FILE NAME: $FILE$

-L-

PROJ. REFERENCE NO.	SHEET NO.
U-2519DA	X-5
FAYETTEVILLE OUTTER LOOP	

2m 0 2m
SCALE

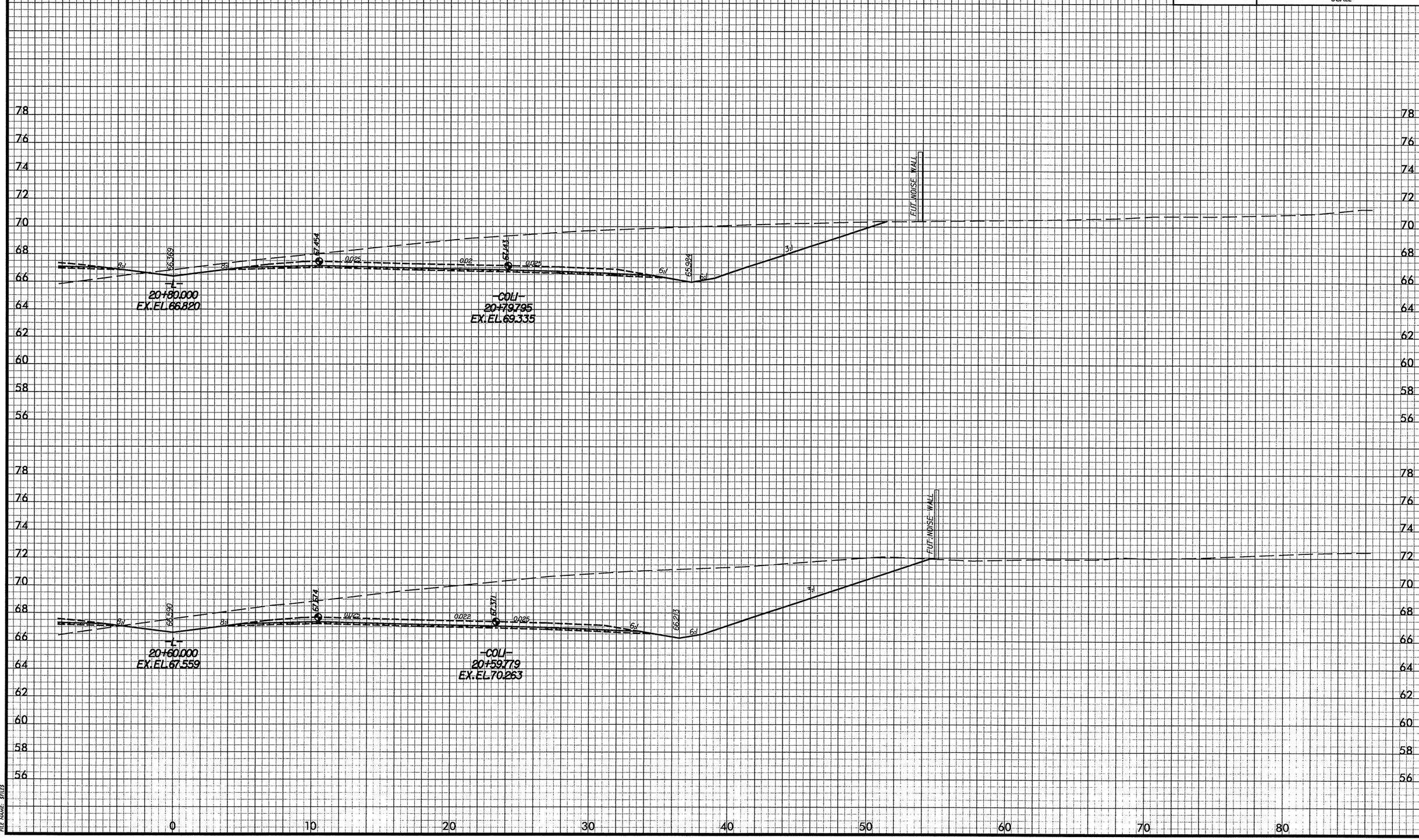

DATE: 08/28/2008
PENTABLE: M:\F&HCAD\PENTABS_F&H\xpl.tbl
PLOTDIVER: M:\F&HCAD\PLOTDRV\Metric_xpl_half\U2519DAxsc.PLT
FILE NAME: $FILES

-L-

PROJ. REFERENCE NO.	SHEET NO.
U-2519DA	X-6
FAYETTEVILLE OUTTER LOOP	

2m 0 2m
SCALE

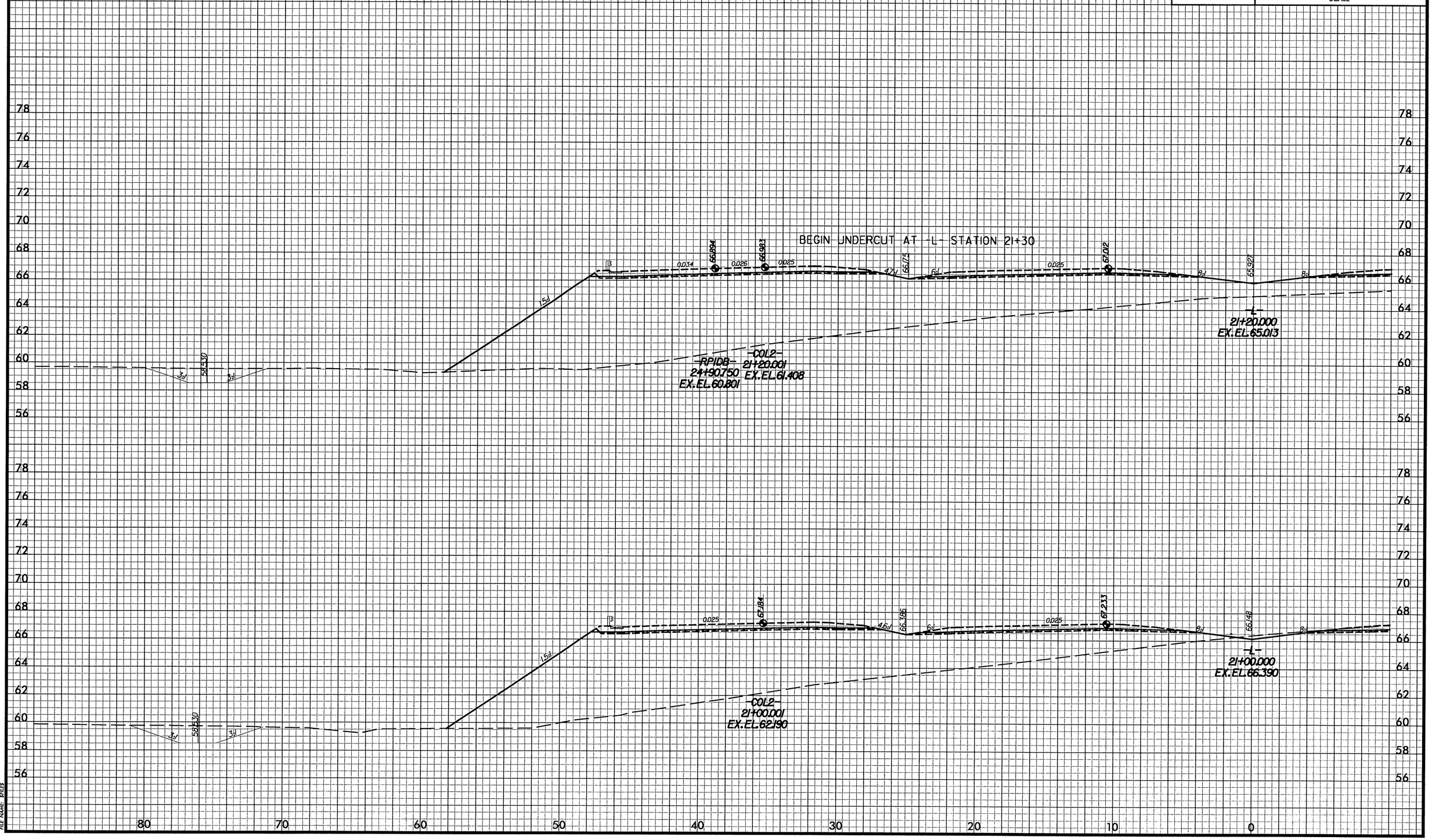

DATE: 03/02/2008
PENTABLE: M:\F&HCAD\PENTABS_F&H\XPL.TBL
PLOTDIVER: M:\F&HCAD\PLOTDRV\Metric_xpl_half\U2519DAxsc.PLT
FILE NAME: $FILES

-L-

PROJ. REFERENCE NO.	SHEET NO.
U-2519DA	X-7
FAYETTEVILLE OUTTER LOOP	

2m 0 2m
SCALE

DATE: 02/01/2008
PENTABLE: M:\F&HCAD\PENTABS_F&H\xpl.tbl
PLOTDIVER: M:\F&HCAD\PLOTDRV\Metric_xpl_half\U2519DAxsc.PLT
FILE NAME: $FILE$

-L-

PROJ. REFERENCE NO.	SHEET NO.
U-2519DA	X-8
FAYETTEVILLE OUTTER LOOP	

2m 0 2m
SCALE



DATE: 08/28/2008
PENTABLE: M:\F&HCAD\PENTABS_F&H\xpl.tbl
PLOTDIVER: M:\F&HCAD\PLOTDRV\Metric_xpl_half\U2519DAxsc.PLT
FILE NAME: $FILE$

-L-

PROJ. REFERENCE NO.	SHEET NO.
U-2519DA	X-9
FAYETTEVILLE OUTTER LOOP	

2m 0 2m
SCALE

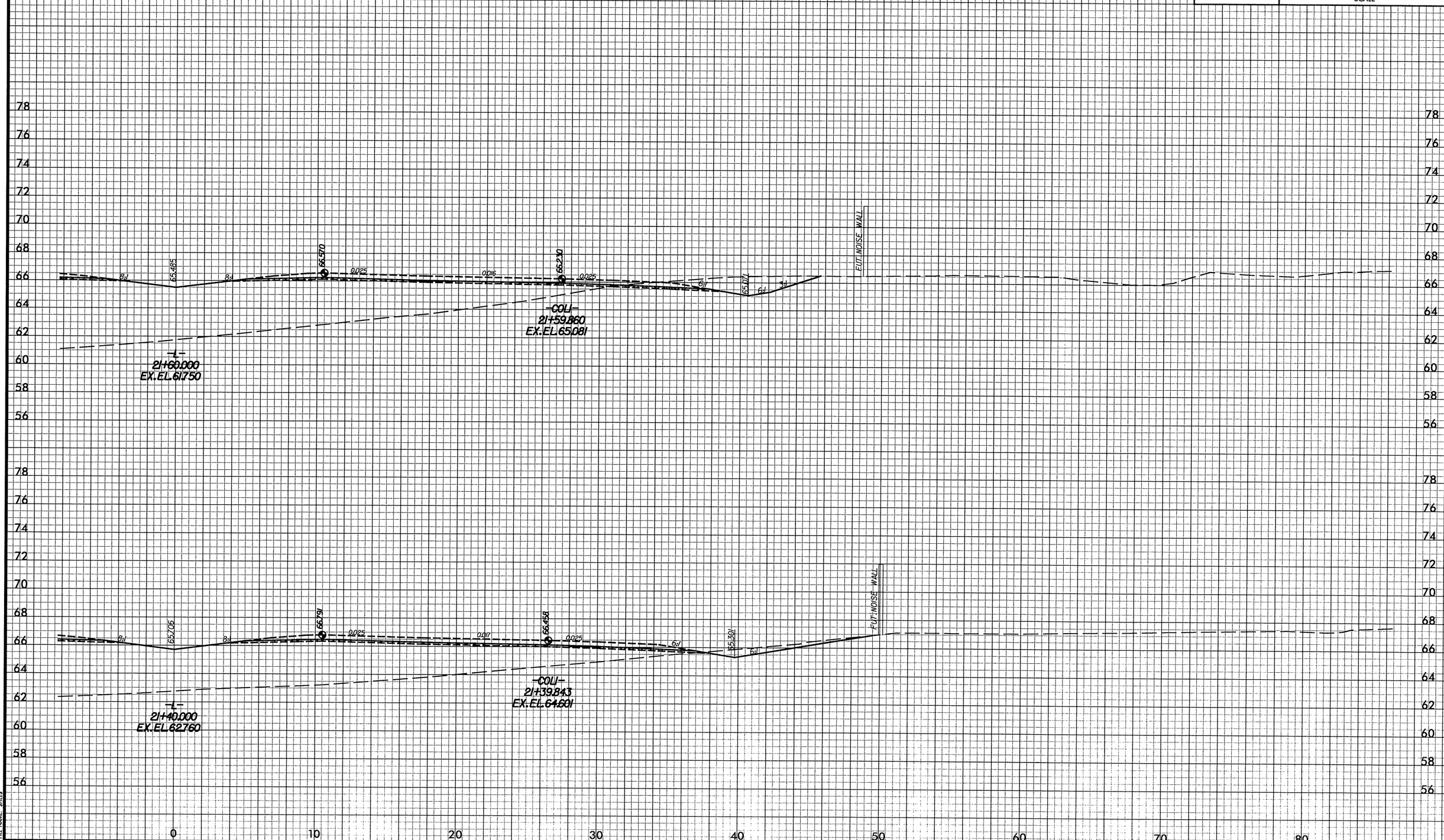

DATE: 08/28/2008
PENTABLE: M:\F&HCAD\PENTABS_F&H\xpl.tbl
PLOTDIVER: M:\F&HCAD\PLOTDRV\Metric_xpl_half\U2519DAsxc.PLT
FILE NAME: $FILE$

-L-

PROJ. REFERENCE NO.	SHEET NO.
U-2519DA	X-10
FAYETTEVILLE OUTTER LOOP	

2m 0 2m
SCALE

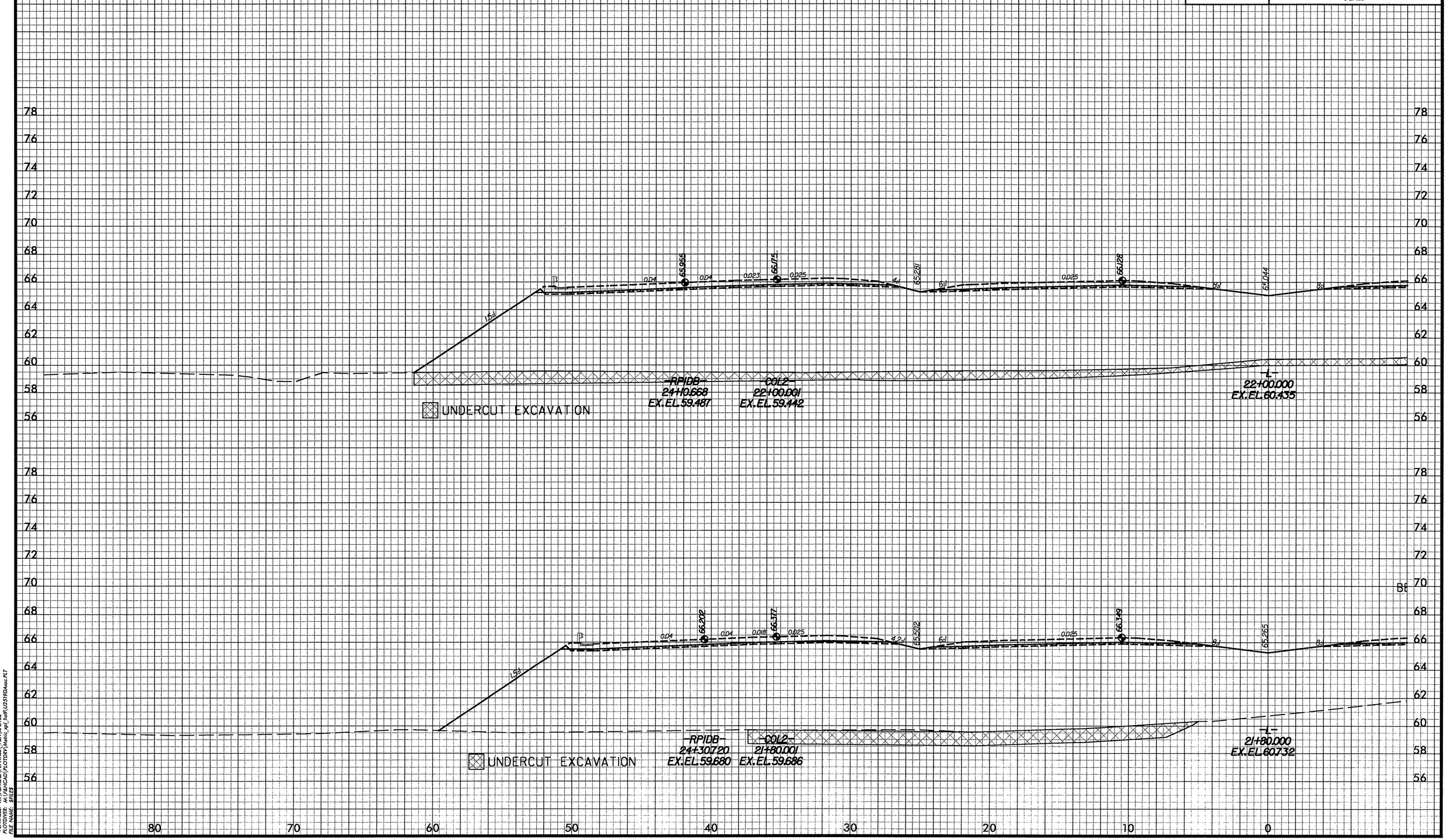

DATE: 08/28/2008
PENTABLE: M:\F&HCAD\PENTABS_F&H\XPL.TBL
PLOTDIVER: M:\F&HCAD\PLOTDRV\Metric_xpl_half\U2519DAxsc.PLT
FILE NAME: $FILES

-L-

PROJ. REFERENCE NO.	SHEET NO.
U-2519DA	X-11
FAYETTEVILLE OUTTER LOOP	

2m 0 2m
SCALE

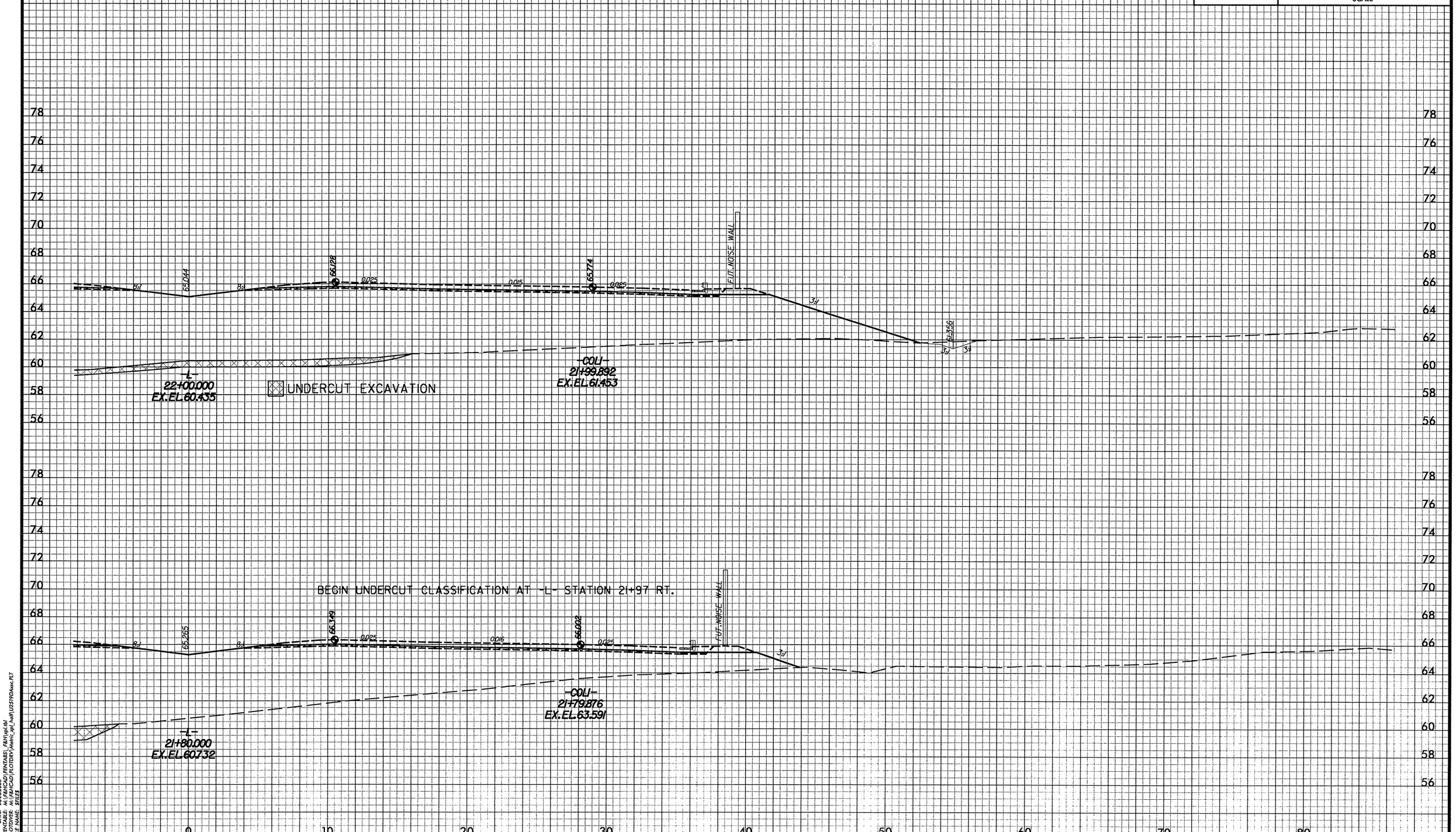

DATE: 08/28/2008
PENTABLE: M:\F&HCAD\PENTABS_F&H\xpl.tbl
PLOTDIVER: M:\F&HCAD\PLOTDRV\Metric_xpl_half\U2519DAxsc.PLT
FILE NAME: $FILE$

-L-

PROJ. REFERENCE NO.	SHEET NO.
U-2519DA	X-12
FAYETTEVILLE OUTTER LOOP	

2m 0 2m
SCALE

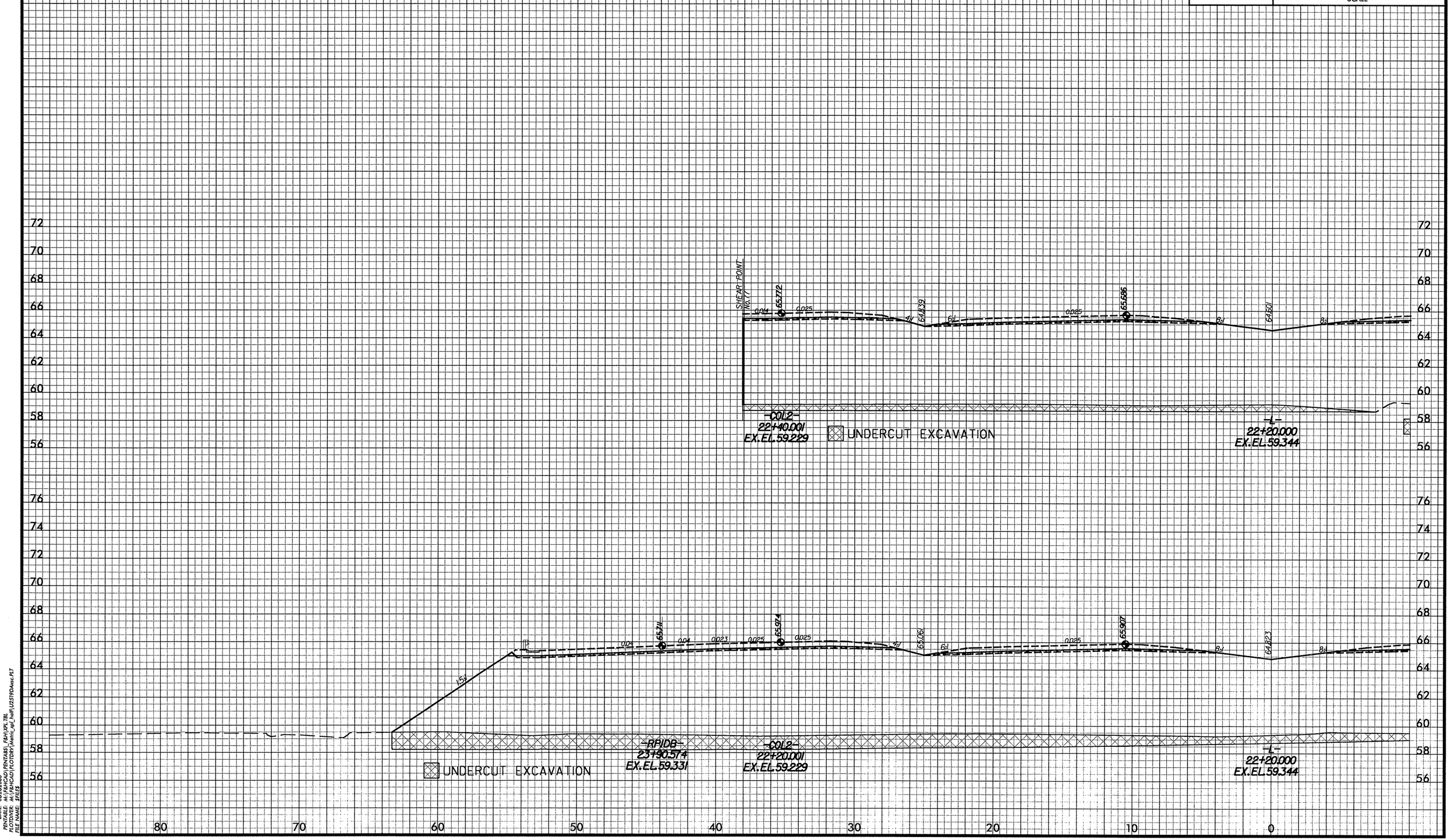

DATE: 08/28/2008
PENTABLE: M:\F&HCAD\PENTABS_F&H\XPL.TBL
PLOTDIVER: M:\F&HCAD\PLOTDRV\Metric_xpl_half\U2519DAxsc.PLT
FILE NAME: $FILES

-L-

PROJ. REFERENCE NO.	SHEET NO.
U-2519DA	X-13
FAYETTEVILLE OUTTER LOOP	

2m 0 2m
SCALE

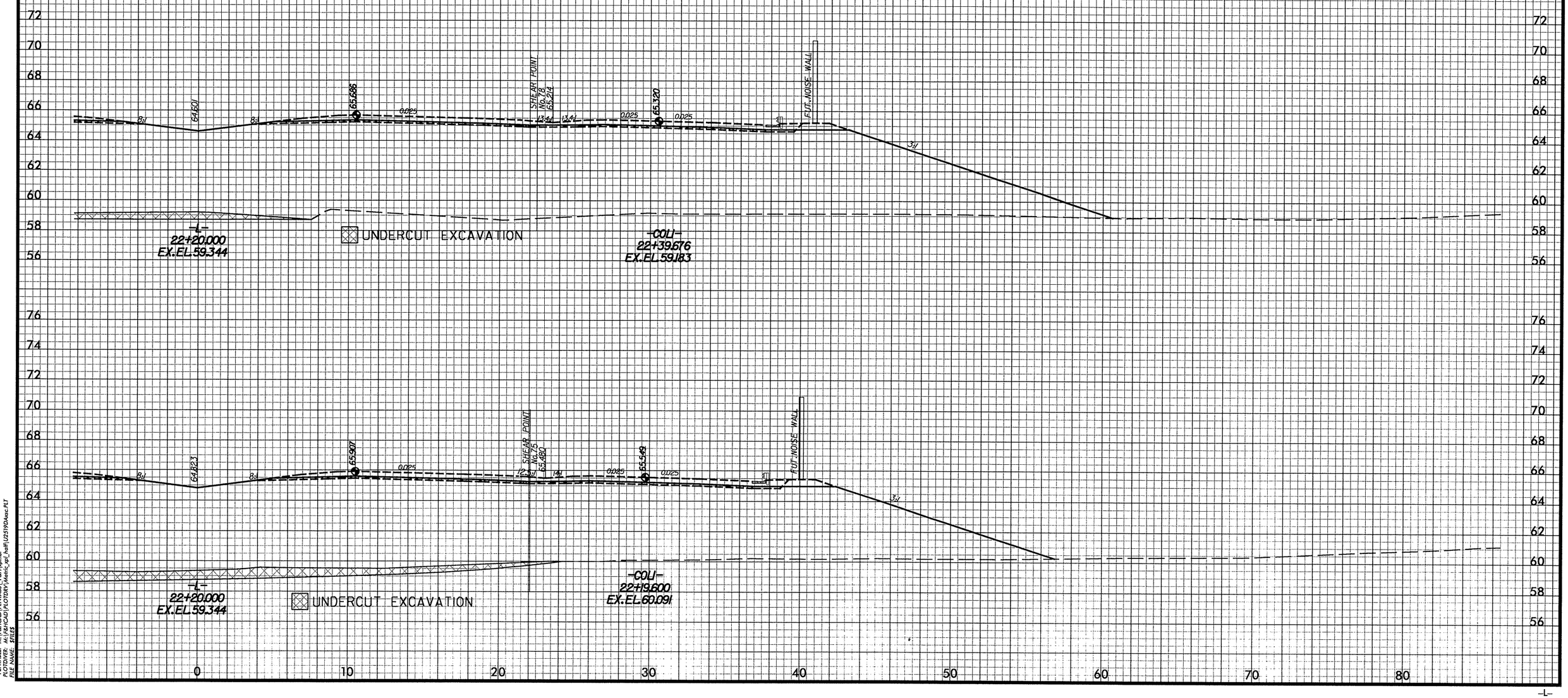

DATE: 08/28/2008
PENTABLE: M:\F&HCAD\PENTABS_F&H\xpl.tbl
PLOTDIVER: M:\F&HCAD\PLOTDRV\Metric_xpl_half\U2519DAxsc.PLT
FILE NAME: $FILES

-L-

PROJ. REFERENCE NO.	SHEET NO.
U-2519DA	X-14
FAYETTEVILLE OUTTER LOOP	

2m 0 2m
SCALE



DATE: 08282008
PENTABLE: M:\F&H\CAD\PENTABS_F&H_XPL.TBL
PLOTDIVER: M:\F&H\CAD\PLOTDRV\Metric_xpl_half\U2519DAsec.PLT
FILE NAME: SHEET5

PROJ. REFERENCE NO.	SHEET NO.
U-2519DA	X-15
FAYETTEVILLE OUTTER LOOP	

2m 0 2m
SCALE

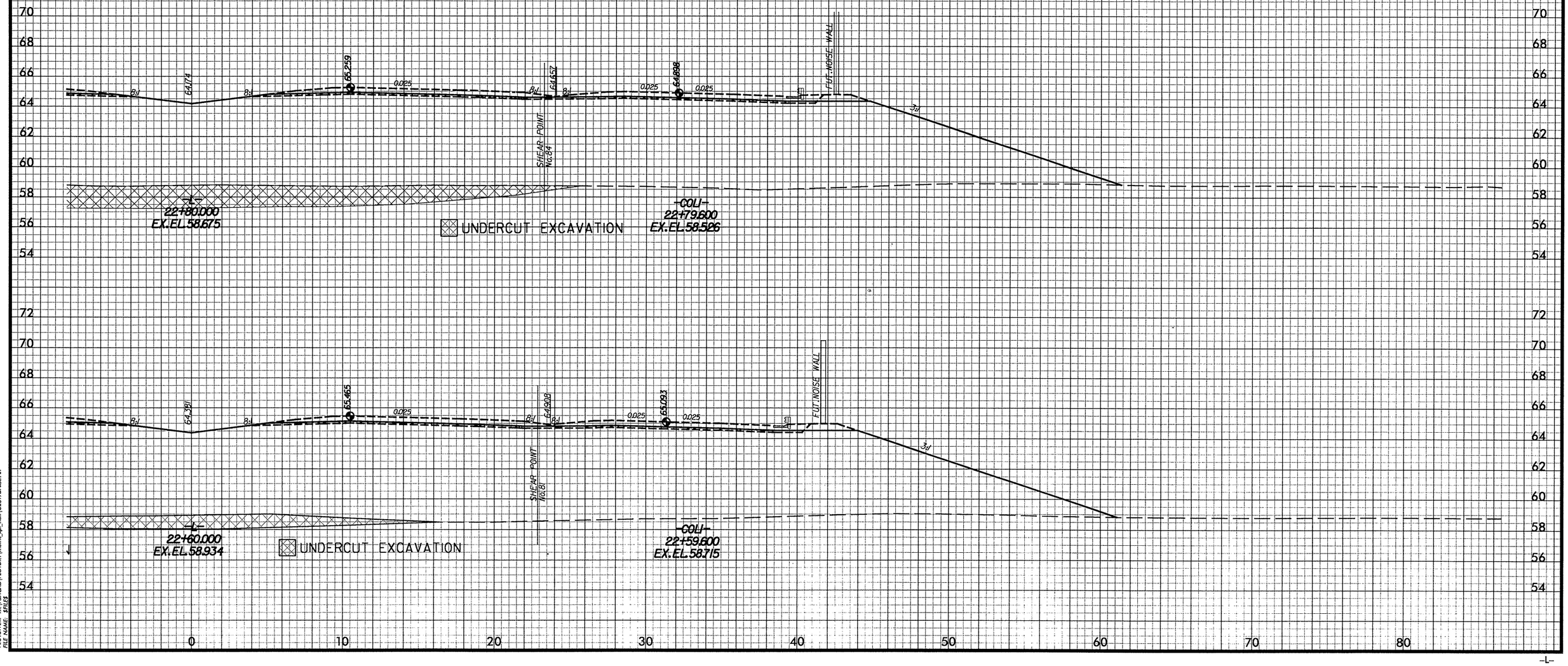

DATE: 08/28/2008
PENTABLE: M:\F&H\CAD\PENTABS_F&H\xpl.tbl
PLOTDIVER: M:\F&H\CAD\PLOTDRV\Metric_xpl_half\U2519DAxsc.PLT
FILE NAME: $FILE$

-L-

PROJ. REFERENCE NO.	SHEET NO.
U-2519DA	X-16
FAYETTEVILLE OUTTER LOOP	

2m 0 2m
SCALE

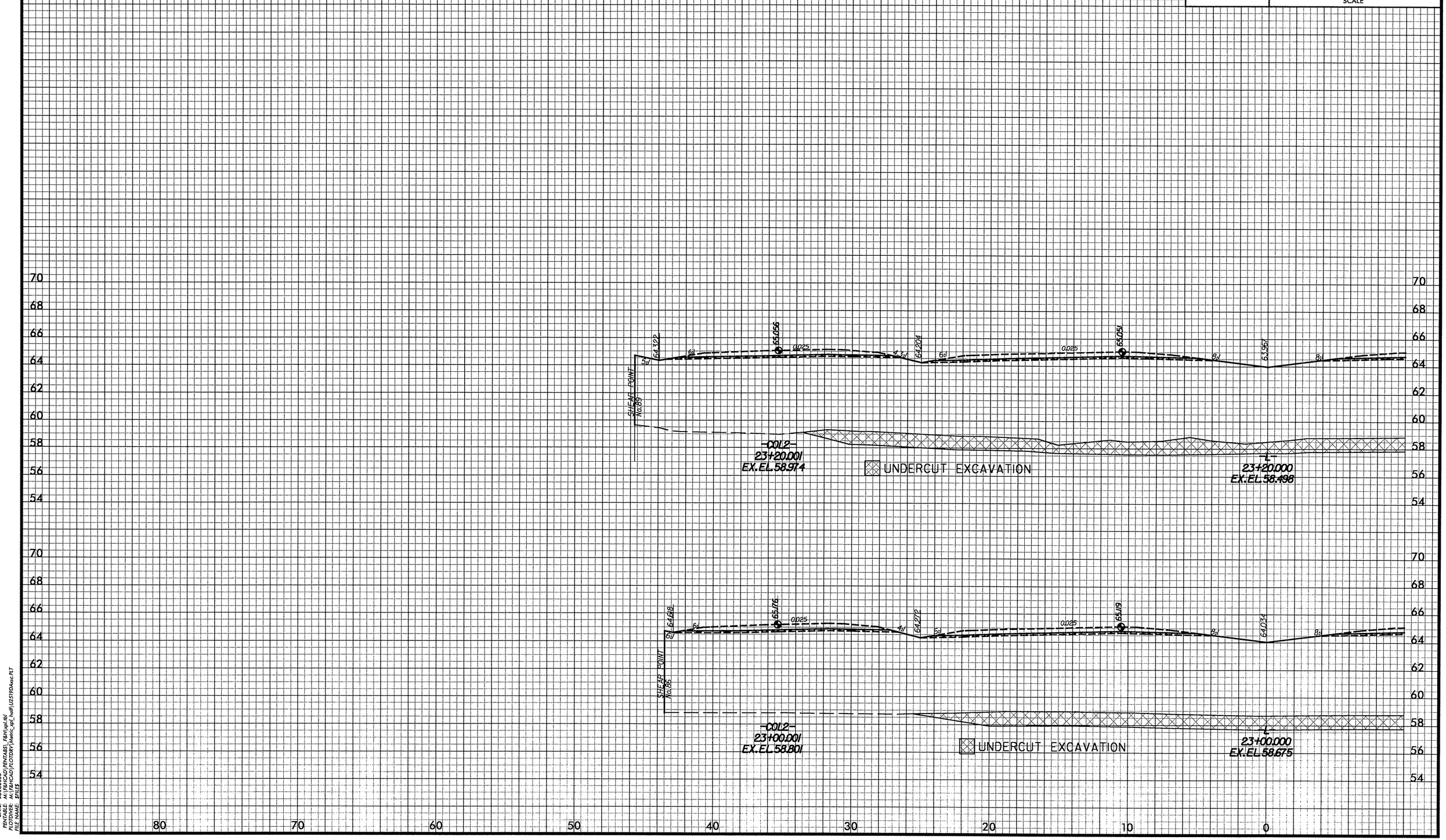

DATE: 08/28/2008
PENTABLE: M:\F&HCAD\PENTABS_F&H\xpl.tbl
PLOTDIVER: M:\F&HCAD\PLOTDRV\Metric_xpl_half\U2519DAsc.PLT
FILE NAME: $FILES

-L-

PROJ. REFERENCE NO.	SHEET NO.
U-2519DA	X-17
FAYETTEVILLE OUTTER LOOP	

2m 0 2m
SCALE

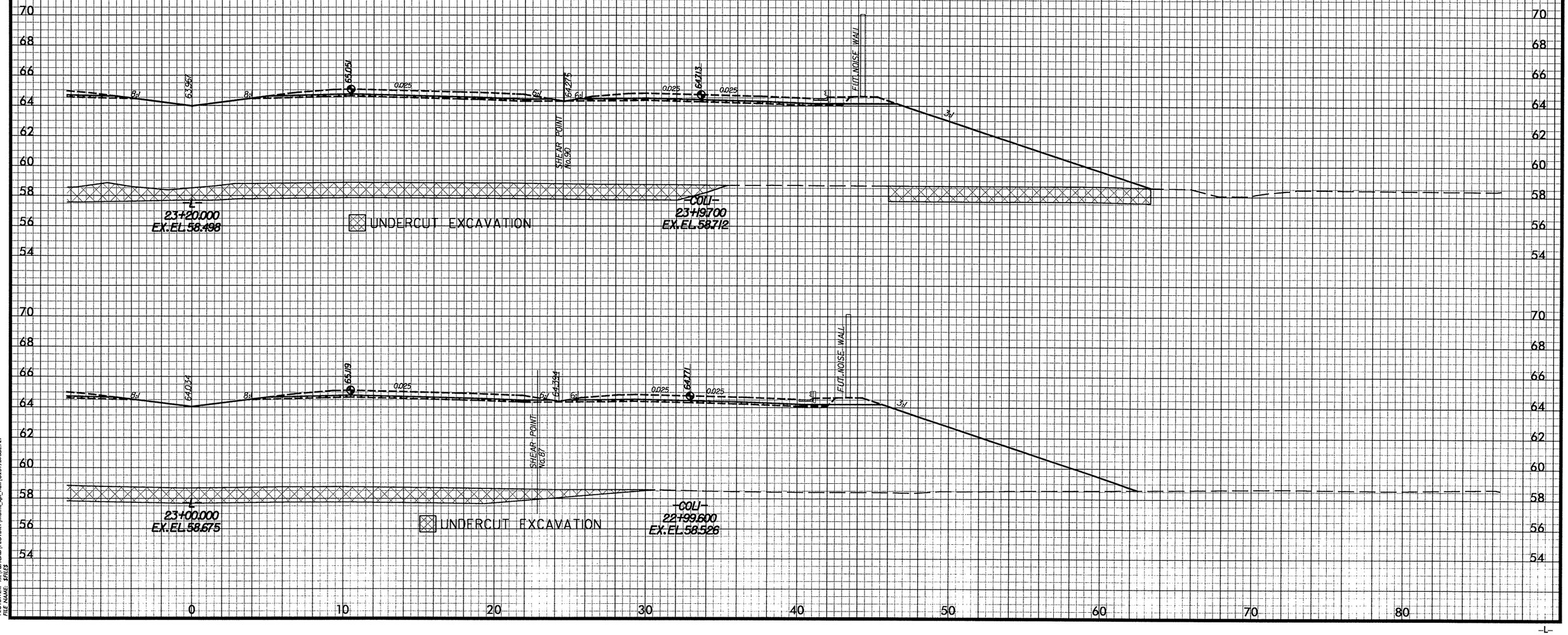

DATE: 08/28/2008
PENTABLE: M:\F&HCAD\PENTABS_F&H\xpl.tbl
PLOTDIVER: M:\F&HCAD\PLOTDRV\Metric_xpl_half\U2519DAxsc.PLT
FILE NAME: $FILES

-L-

PROJ. REFERENCE NO.	SHEET NO.
U-2519DA	X-18
FAYETTEVILLE OUTTER LOOP	

2m 0 2m
SCALE

DATE: 08/28/2008
PENTABLE: M:\F&HCAD\PENTABS_F&H\xpl.tbl
PLOTDIVER: M:\F&HCAD\PLOTDRV\Metric_xpl_half\U2519DAsec.PLT
FILE NAME: $FILES

-L-

PROJ. REFERENCE NO.	SHEET NO.
U-2519DA	X-19
FAYETTEVILLE OUTTER LOOP	

2m 0 2m
SCALE

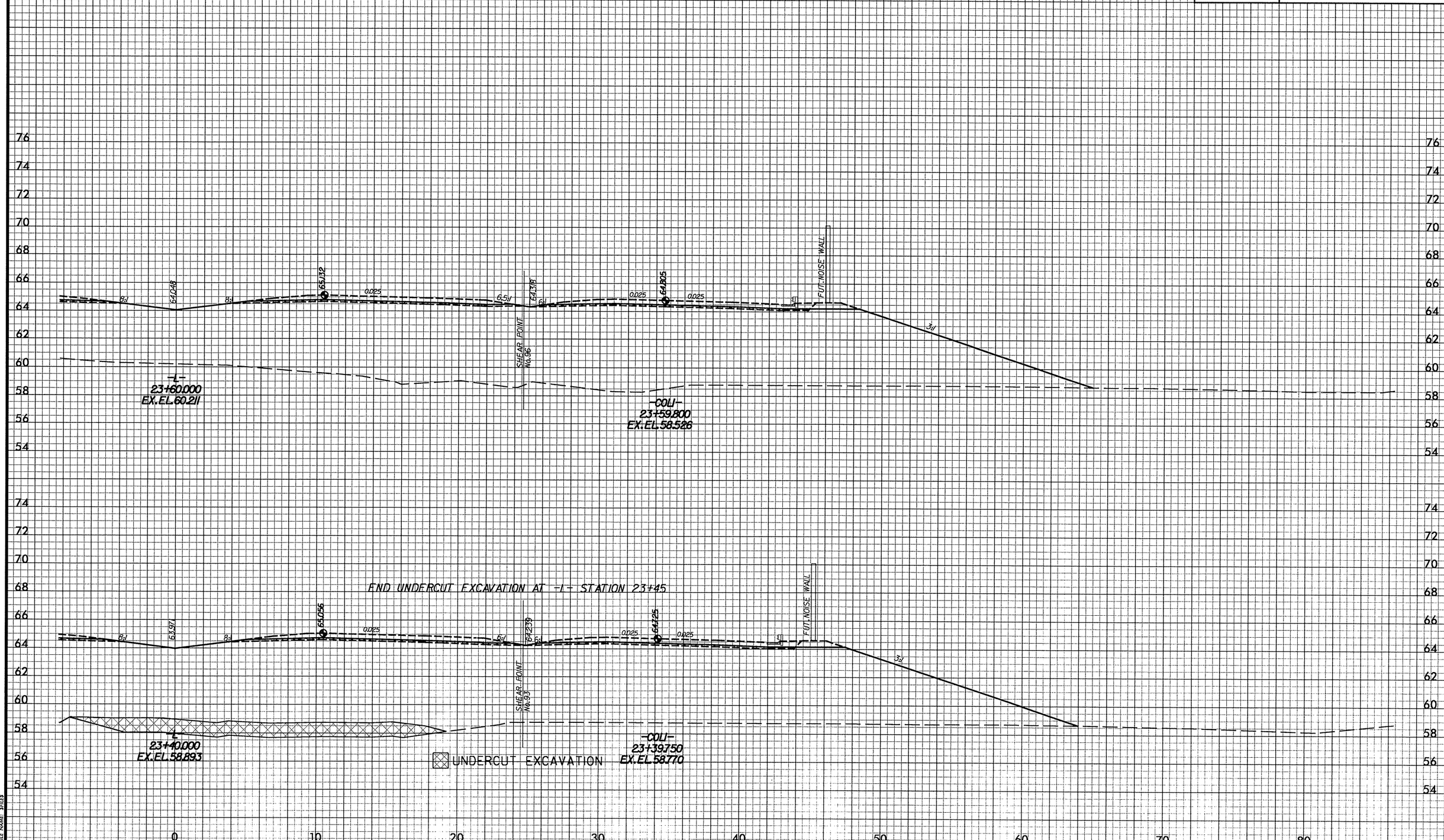

DATE: 08/28/2008
PENTABLE: M:\F&HCAD\PENTABS_F&H\xpl.tbl
PLOTDIVER: M:\F&HCAD\PLOTDRV\Metric_xpl_half\U2519DAxsc.PLT
FILE NAME: $FILE$

-L-

PROJ. REFERENCE NO.	SHEET NO.
U-2519DA	X-20
FAYETTEVILLE OUTTER LOOP	

2m 0 2m
SCALE



DATE: 02/01/2008
PENTABLE: M:\F&HCAD\PENTABS_F&H\xpl.tbl
PLOTDIVER: M:\F&HCAD\PLOTDRV\Metric_xpl_half\U2519DAxsc.PLT
FILE NAME: $FILES

-L-

PROJ. REFERENCE NO.	SHEET NO.
U-2519DA	X-21
FAYETTEVILLE OUTTER LOOP	

2m 0 2m
SCALE

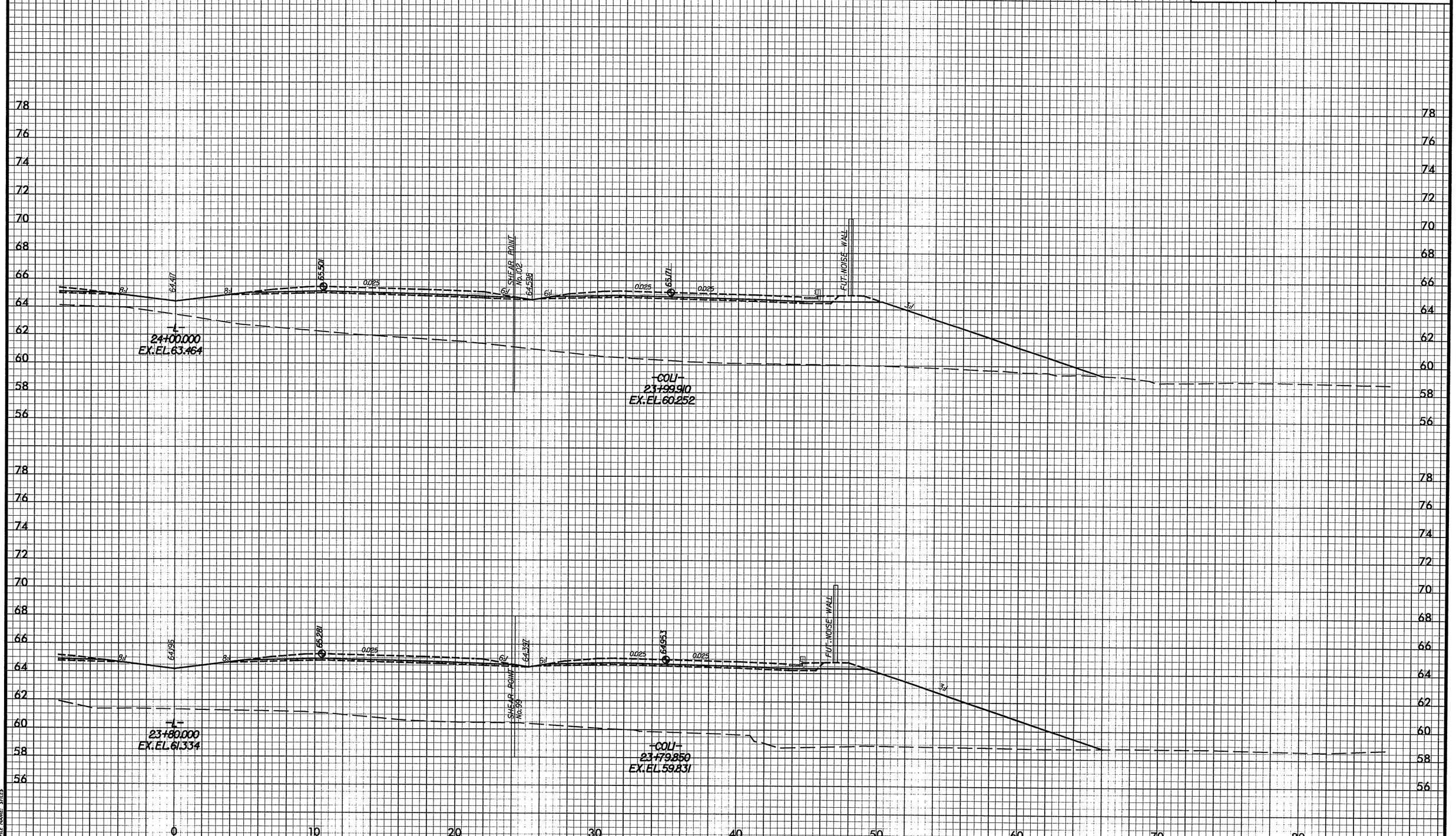

DATE: 02012008
PENTABLE: M:\F&HCAD\PENTABS_F&H\xpl.tbl
PLOTDIVER: M:\F&HCAD\PLOTDRV\Metric_xpl_half\U2519DAxsc.PLT
FILE NAME: $FILE$

-L-

PROJ. REFERENCE NO.	SHEET NO.
U-2519DA	X-22
FAYETTEVILLE OUTTER LOOP	

2m 0 2m
SCALE



DATE: 02/01/2008
PENTABLE: M:\F&HCAD\PENTABS_F&H\xpl.tbl
PLOTDIVER: M:\F&HCAD\PLOTDRV\Metric_xpl_half\U2519DAxsc.PLT
FILE NAME: $FILE$

-L-

PROJ. REFERENCE NO.	SHEET NO.
U-2519DA	X-23
FAYETTEVILLE OUTTER LOOP	

2m 0 2m
SCALE



DATE: 02/01/2008
PENTABLE: M:\F&HCAD\PENTABS_F&H\xpl.tbl
PLOTDIVER: M:\F&HCAD\PLOTDRV\Metric_xpl_half\U2519DAsec.PLT
FILE NAME: $FILE$

-L-

PROJ. REFERENCE NO.	SHEET NO.
U-2519DA	X-24
FAYETTEVILLE OUTTER LOOP	

2m 0 2m
SCALE



DATE: 02/01/2008
PENTABLE: M:\F&HCAD\PENTABS_F&H\xpl.tbl
PLOTDIVER: M:\F&HCAD\PLOTDRV\Metric_xpl_half\U2519DAsc.PLT
FILE NAME: $FILE$

-L-

PROJ. REFERENCE NO.	SHEET NO.
U-2519DA	X-25
FAYETTEVILLE OUTTER LOOP	

2m 0 2m
SCALE

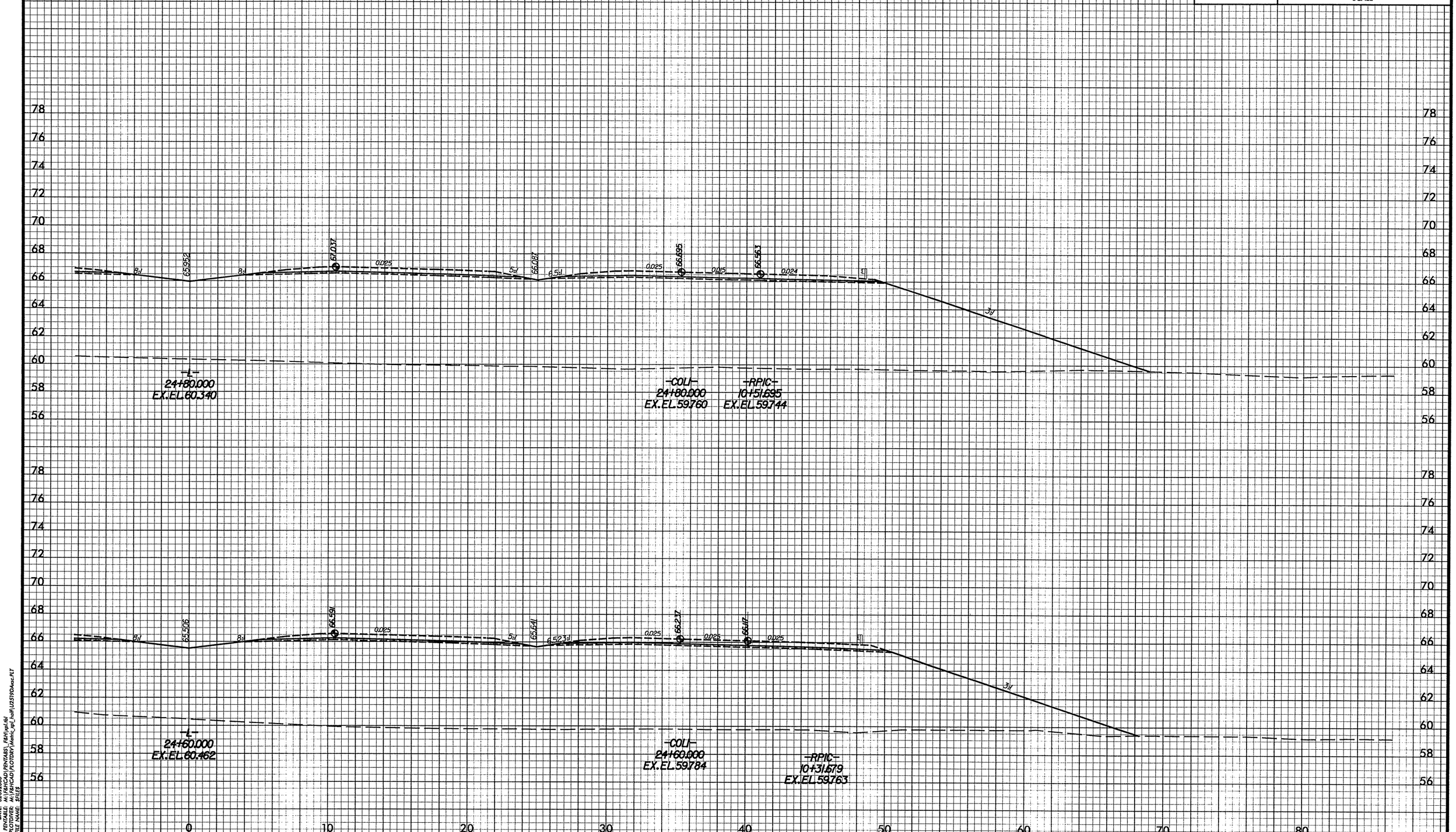

DATE: 02/01/2008
PENTABLE: M:\F&HCAD\PENTABS_F&H\xpl.tbl
PLOTDIVER: M:\F&HCAD\PLOTDRV\Metric_xpl_half\U2519DAsc.PLT
FILE NAME: $FILE$

-L-

PROJ. REFERENCE NO.	SHEET NO.
U-2519DA	X-26
FAYETTEVILLE OUTTER LOOP	

2m 0 2m
SCALE

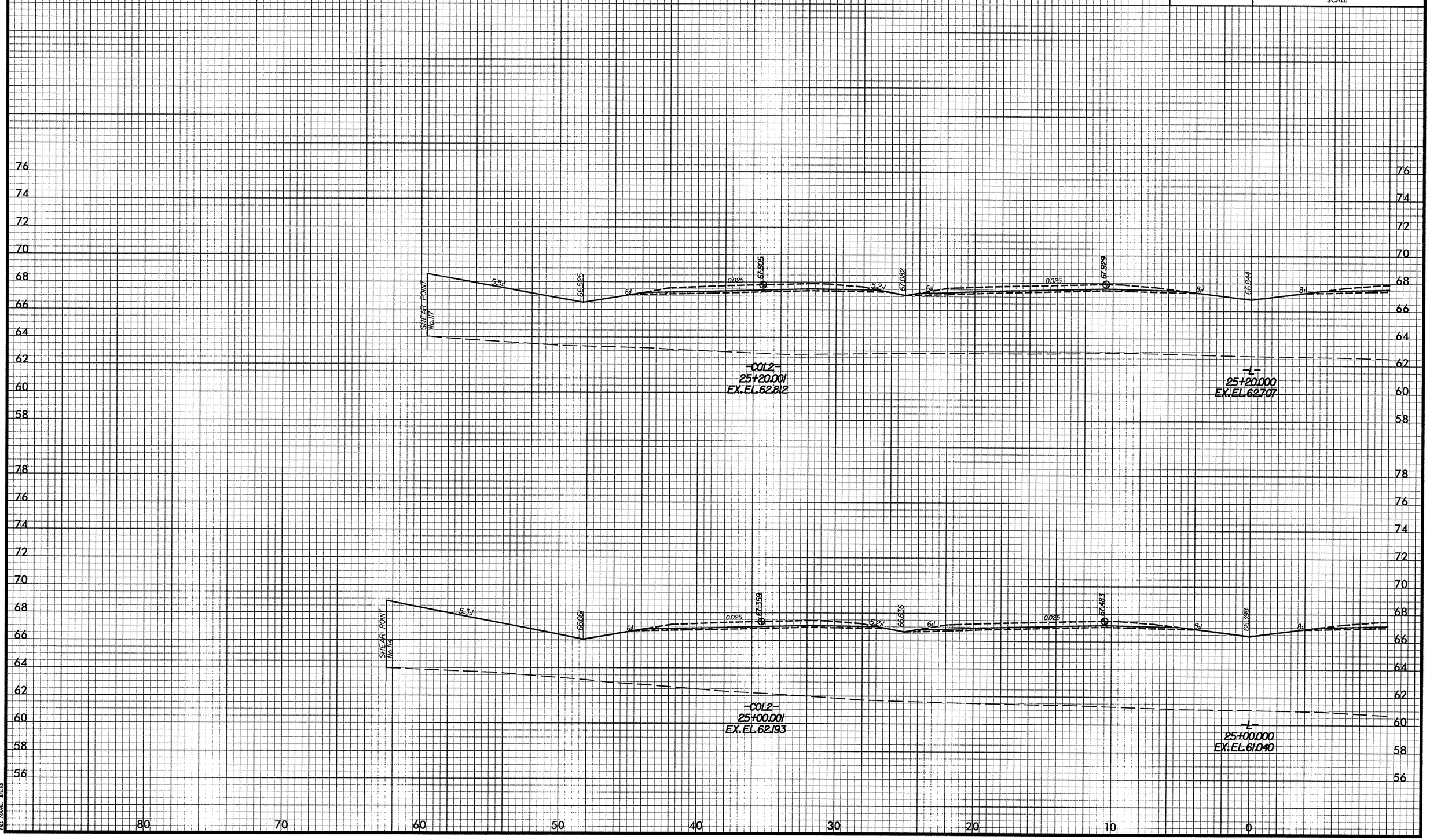

DATE: 02/01/2008
PENTABLE: M:\F&HCAD\PENTABS_F&H\xpl.tbl
PLOTDIVER: M:\F&HCAD\PLOTDRV\Metric_xpl_half\U2519DAxsc.PLT
FILE NAME: $FILE$

-L-

PROJ. REFERENCE NO.	SHEET NO.
U-2519DA	X-27
FAYETTEVILLE OUTTER LOOP	

2m 0 2m
SCALE

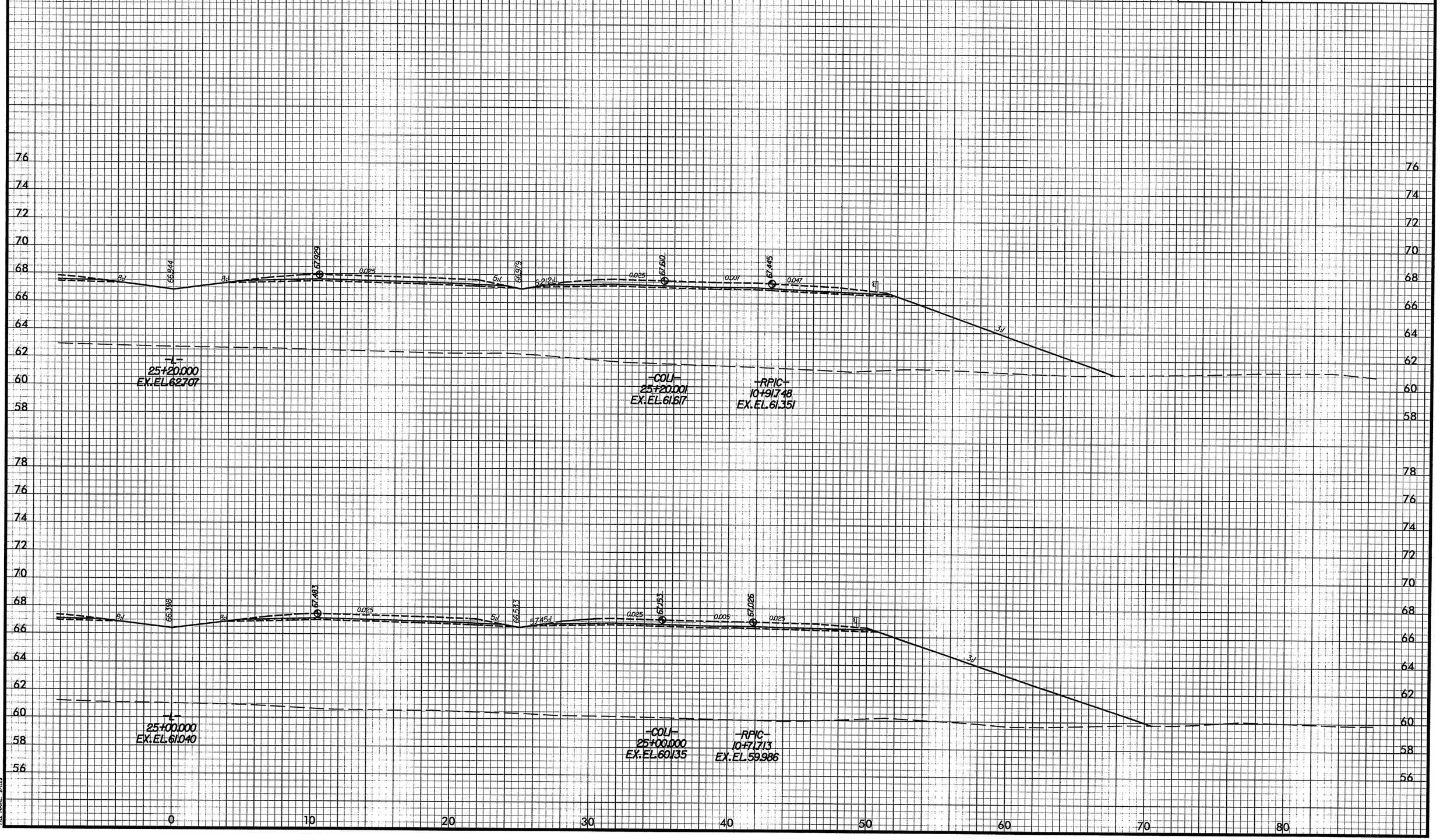

DATE: 02/01/2008
PENTABLE: M:\F&HCAD\PENTABS_F&H\xpl.tbl
PLOTDIVER: M:\F&HCAD\PLOTDRV\Metric_xpl_half\U2519DAxsc.PLT
FILE NAME: $FILES

-L-

PROJ. REFERENCE NO.	SHEET NO.
U-2519DA	X-28
FAYETTEVILLE OUTTER LOOP	

2m 0 2m
SCALE

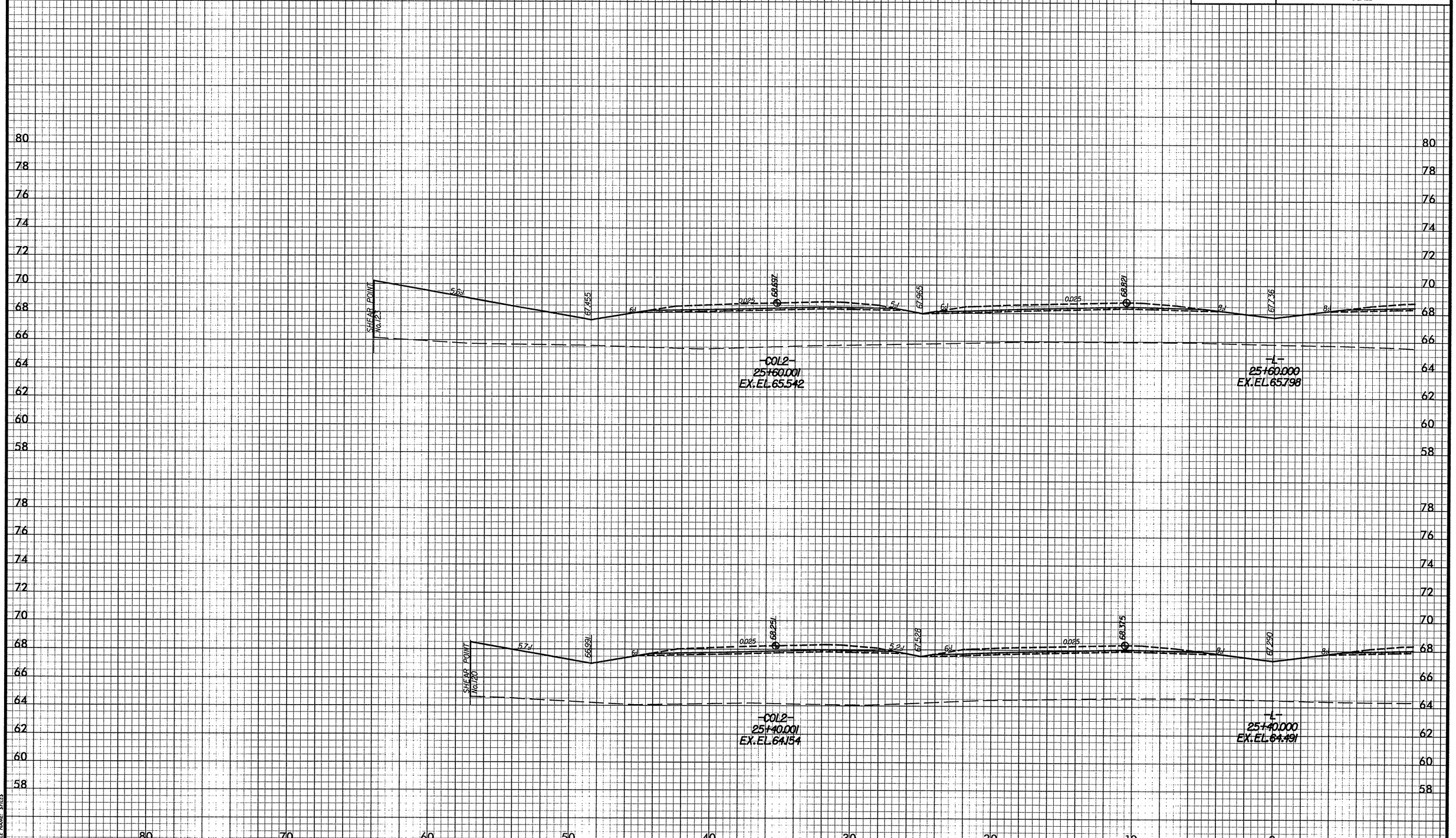

DATE: 02/01/2008
PENTABLE: M:\F&HCAD\PENTABS_F&H\xpl.tbl
PLOTDIVER: M:\F&HCAD\PLOTDRV\Metric_xpl_half\U2519DAsec.PLT
FILE NAME: $FILES

-L-

PROJ. REFERENCE NO.	SHEET NO.
U-2519DA	X-29
FAYETTEVILLE OUTTER LOOP	

2m 0 2m
SCALE

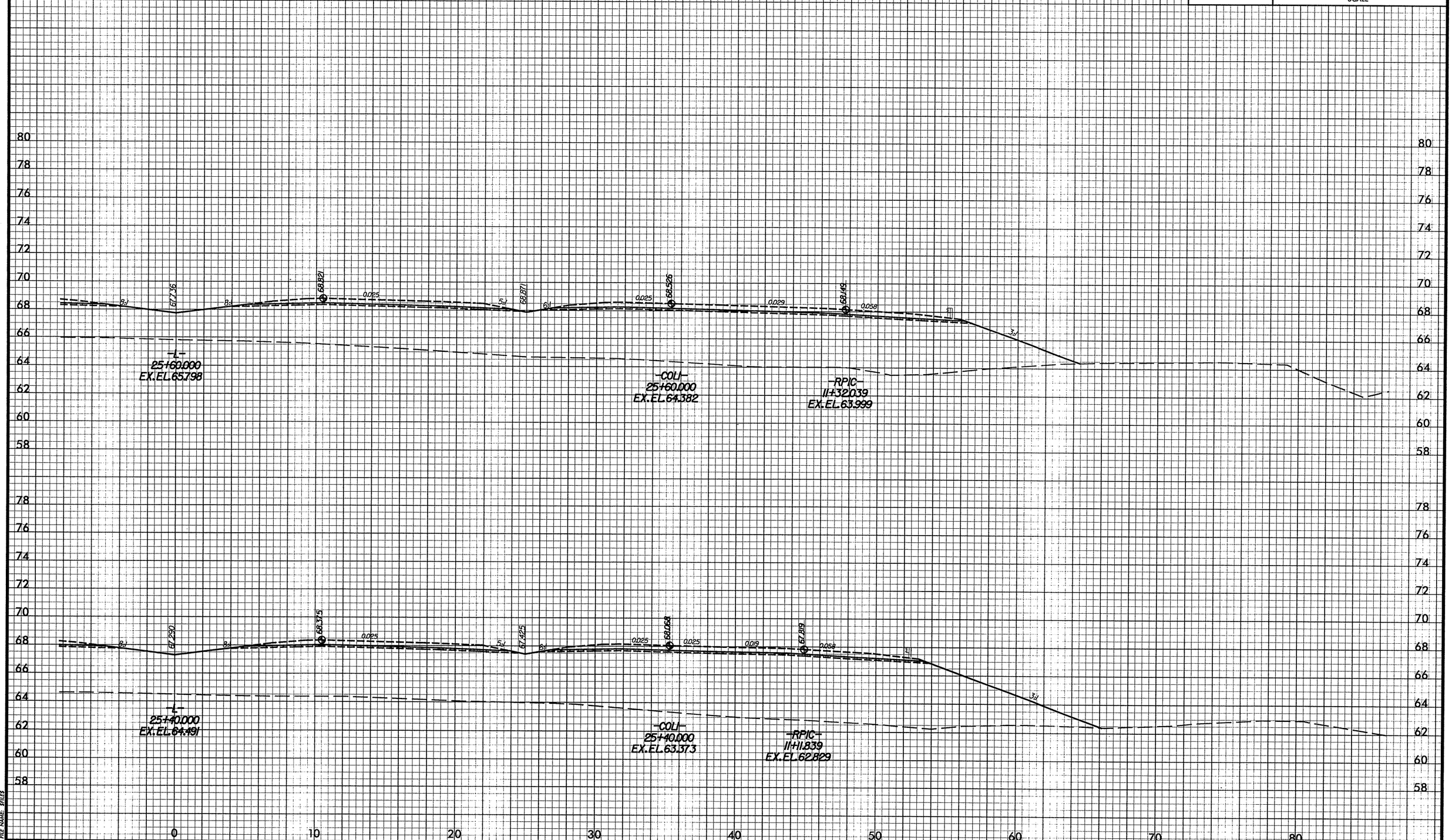

DATE: 02/01/2008
PENTABLE: M:\F&HCAD\PENTABS_F&H\xpl.tbl
PLOTDIVER: M:\F&HCAD\PLOTDRV\Metric_xpl_half\U2519DAssc.PLT
FILE NAME: $FILE$

-L-

PROJ. REFERENCE NO.	SHEET NO.
U-2519DA	X-30
FAYETTEVILLE OUTTER LOOP	

2m 0 2m
SCALE

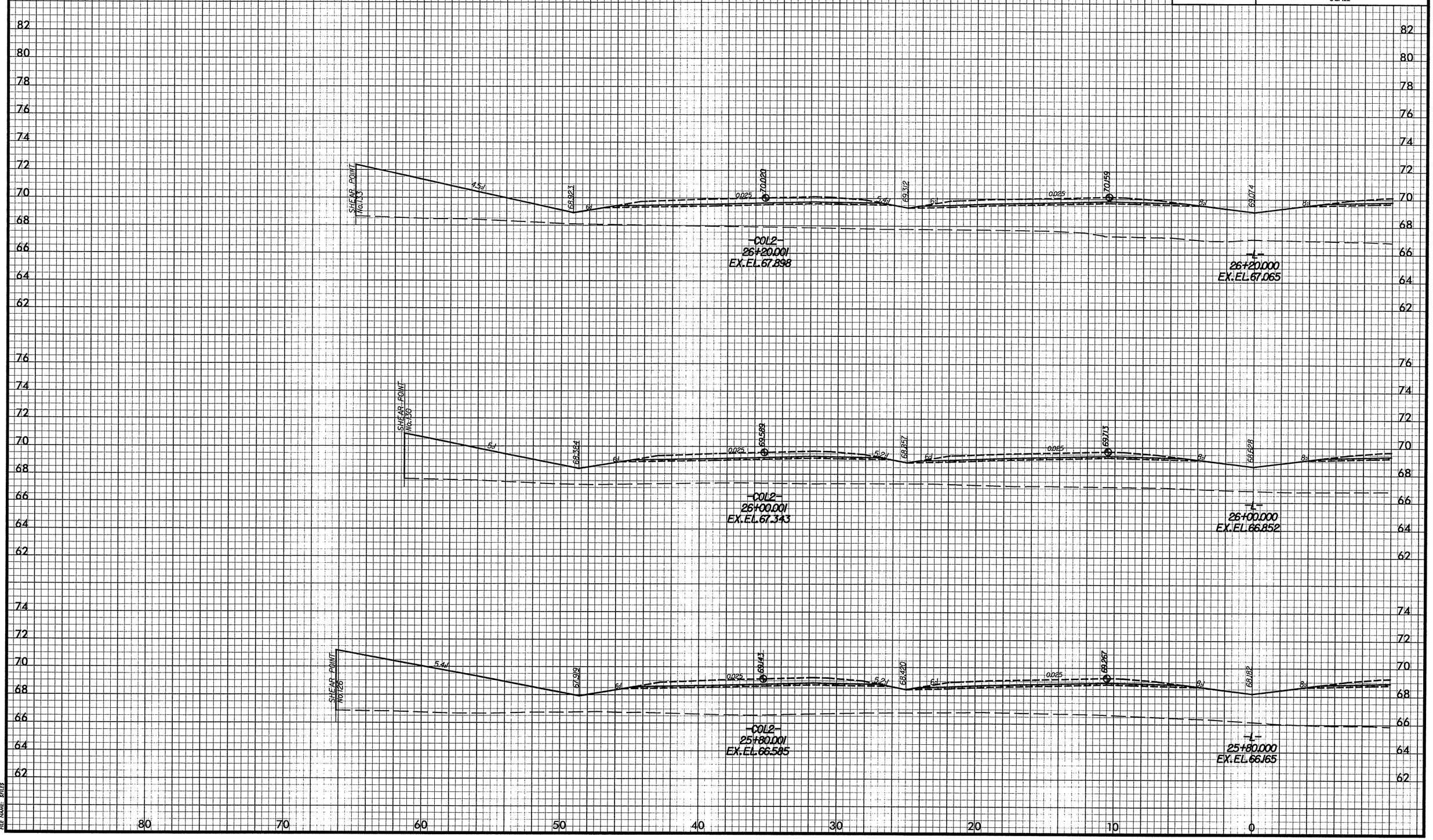

DATE: 02/01/2008
PENTABLE: M:\F&HCAD\PENTABS_F&H\xpl.tbl
PLOTDIVER: M:\F&HCAD\PLOTDRV\Metric_xpl_half\U2519DAsec.PLT
FILE NAME: $FILES

-L-

PROJ. REFERENCE NO.	SHEET NO.
U-2519DA	X-31
FAYETTEVILLE OUTTER LOOP	

2m 0 2m
SCALE

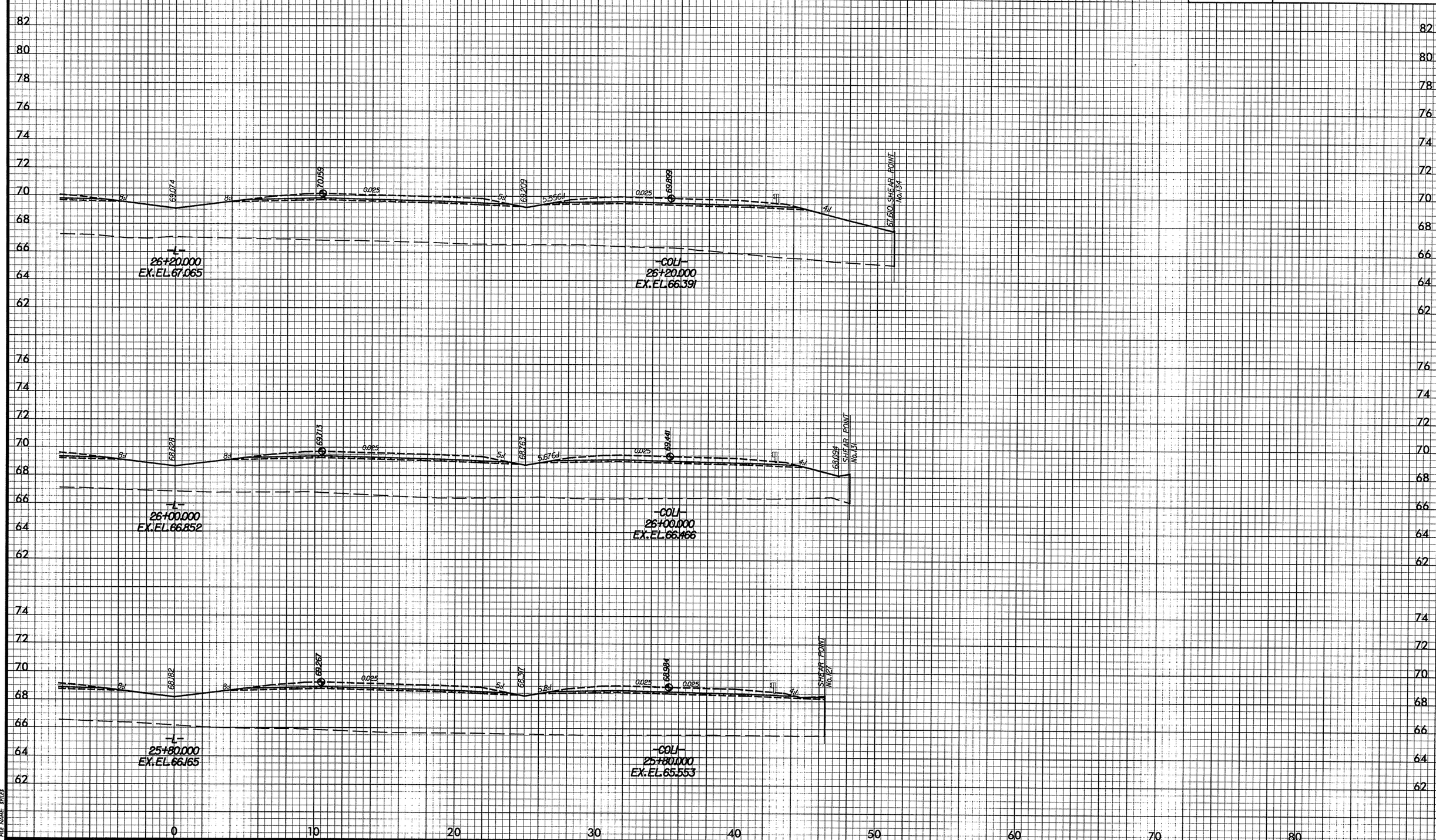

DATE: 02/01/2008
PENTABLE: M:\F&HCAD\PENTABS_F&H\xpl.tbl
PLOTDIVER: M:\F&HCAD\PLOTDRV\Metric_xpl_half\U2519DAsc.PLT
FILE NAME: $FILES

-L-

PROJ. REFERENCE NO.	SHEET NO.
U-2519DA	X-32
FAYETTEVILLE OUTTER LOOP	

2m 0 2m
SCALE

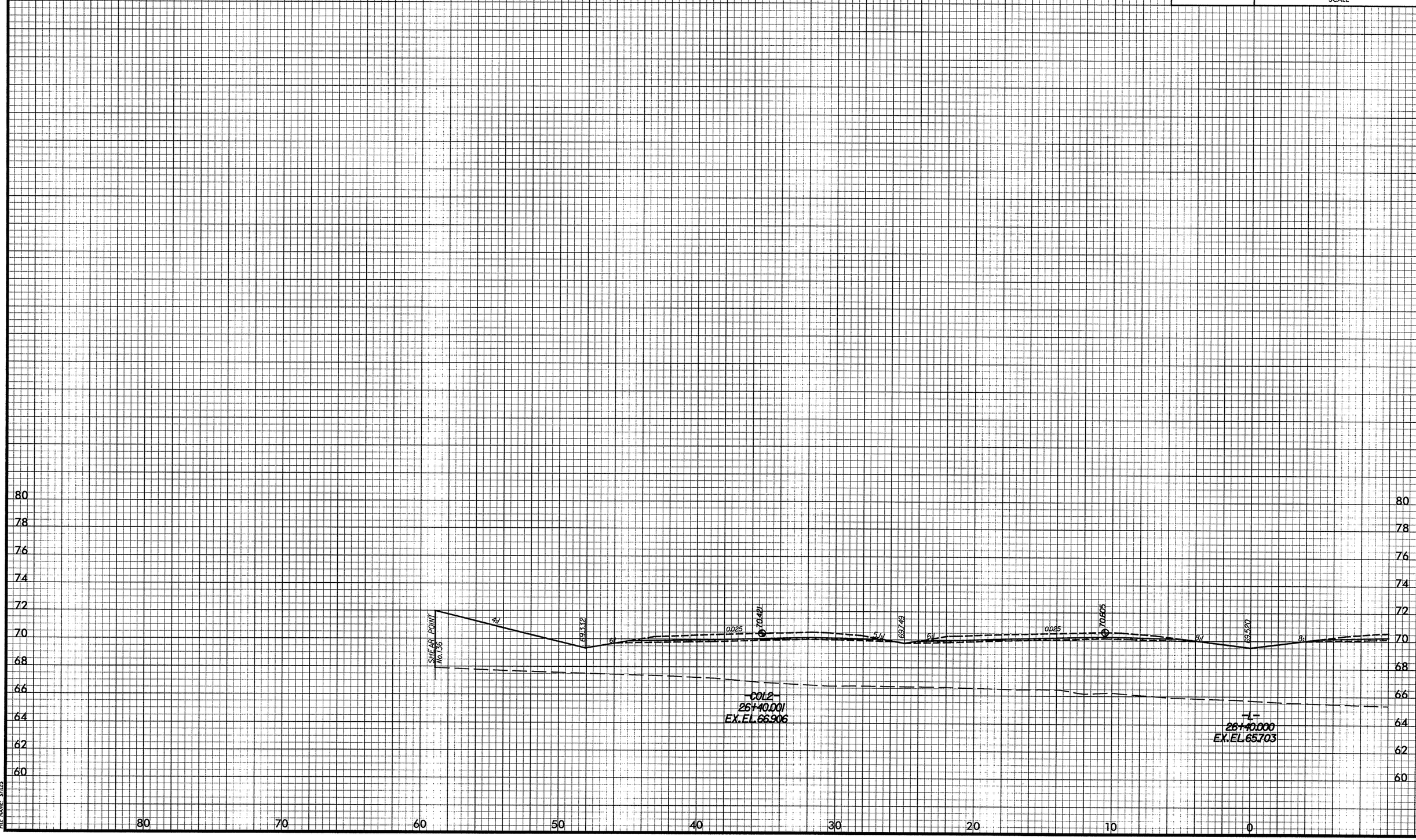

DATE: 02/01/2008
PENTABLE: M:\F&HCAD\PENTABS_F&H\xpl.tbl
PLOTDIVER: M:\F&HCAD\PLOTDRV\Metric_xpl_half\U2519DAxsc.PLT
FILE NAME: $FILE$

-L-

PROJ. REFERENCE NO.	SHEET NO.
U-2519DA	X-33
FAYETTEVILLE OUTTER LOOP	

2m 0 2m
SCALE

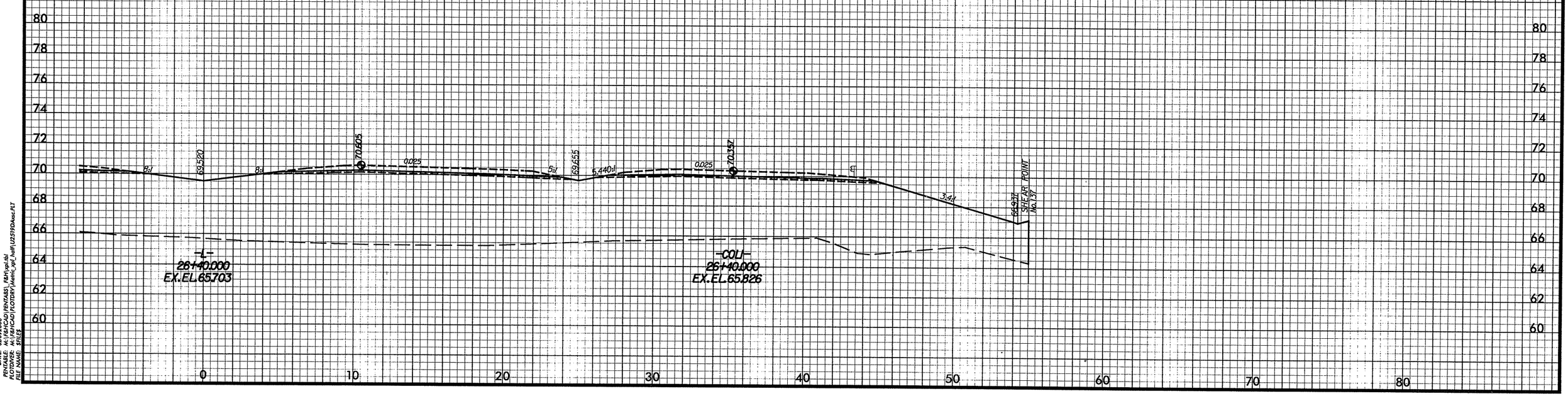

DATE: 02/01/2008
PENTABLE: M:\F&H\CAD\PENTABS_F&H\xpl.tbl
PLOTDIVER: M:\F&H\CAD\PLOTDRV\Metric_xpl_half\U2519DAxsc.PLT
FILE NAME: $FILE$

-L-

PROJ. REFERENCE NO.	SHEET NO.
U-2519DA	X-34
FAYETTEVILLE OUTTER LOOP	

2m 0 2m
SCALE

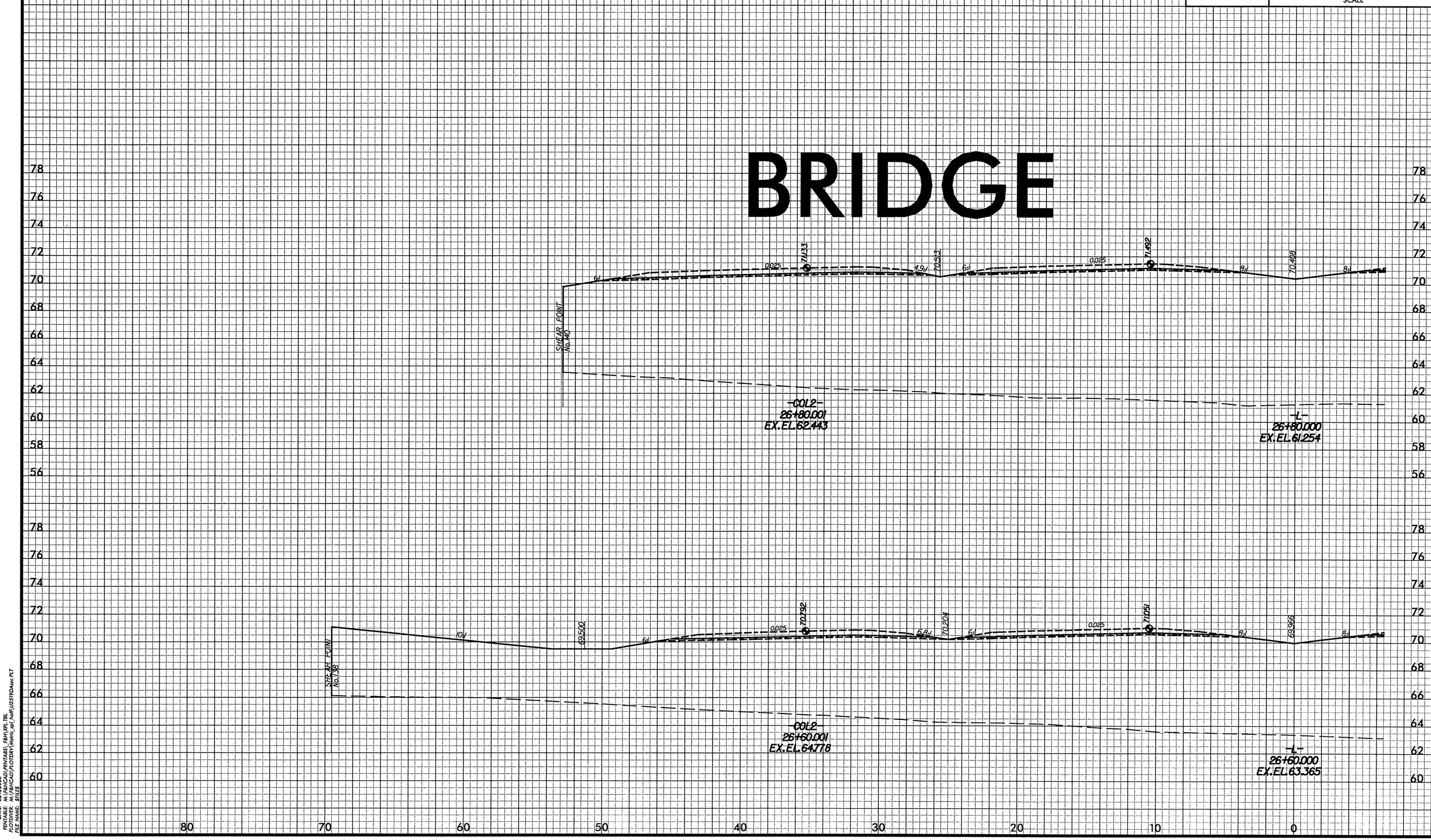

DATE: 03/10/2008
PENTABLE: M:\F&HCAD\PENTABS_F&H\XPL.TBL
PLOTDIVER: M:\F&HCAD\PLOTDRV\Metric_xpl_half\U2519DAxsc.PLT
FILE NAME: $FILES

-L-

PROJ. REFERENCE NO.	SHEET NO.
U-2519DA	X-35
FAYETTEVILLE OUTTER LOOP	

2m 0 2m
SCALE

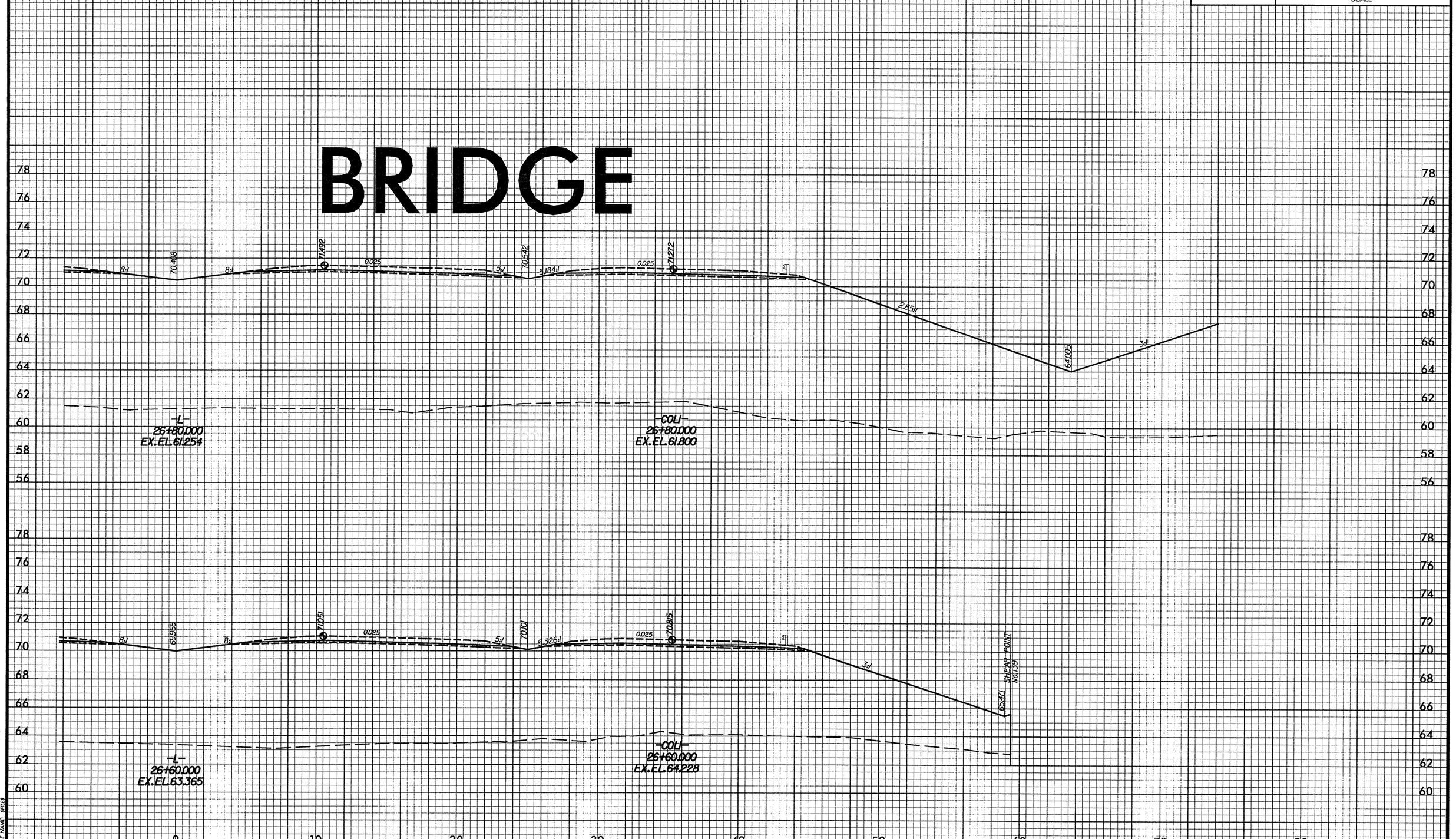

DATE: 02/01/2008
PENTABS: M:\F&HCAD\PENTABS_F&H\xpl.tbl
PLOTDIVER: M:\F&HCAD\PLOTDRV\Metric_xpl_half\U2519DAxsc.PLT
FILE NAME: $FILE$

-L-

PROJ. REFERENCE NO.	SHEET NO.
U-2519DA	X-36
FAYETTEVILLE OUTTER LOOP	

2m 0 2m
SCALE

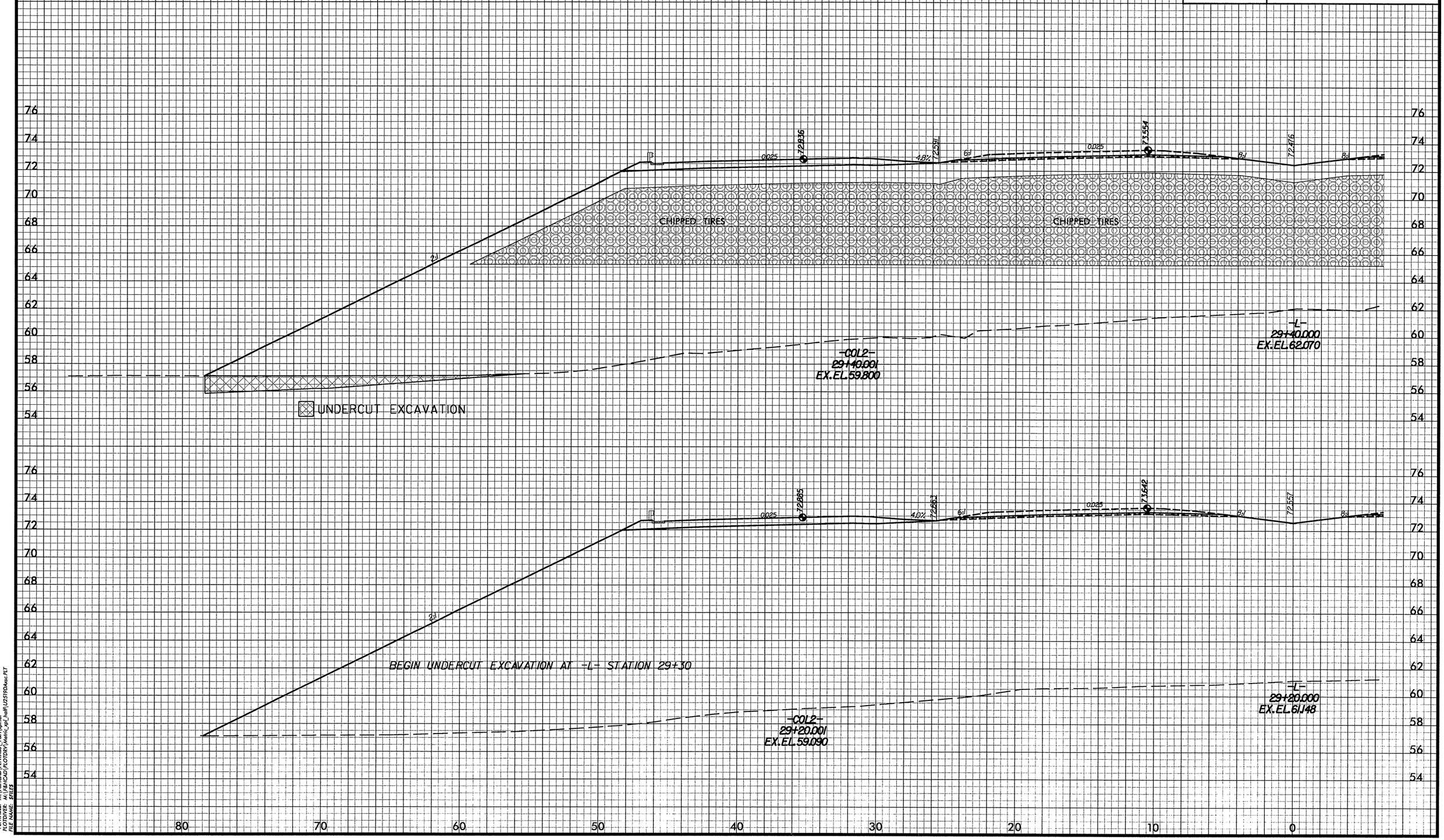

-L-

DATE: 08/28/2008
PENTABLE: M:\F&H\CAD\PENTABS_F&H\xpl.tbl
PLOTDIVER: M:\F&H\CAD\PLOTDRV\Metric_xpl_half\U2519DAsec.PLT
FILE NAME: $FILES

PROJ. REFERENCE NO.	SHEET NO.
U-2519DA	X-37
FAYETTEVILLE OUTTER LOOP	

2m 0 2m
SCALE

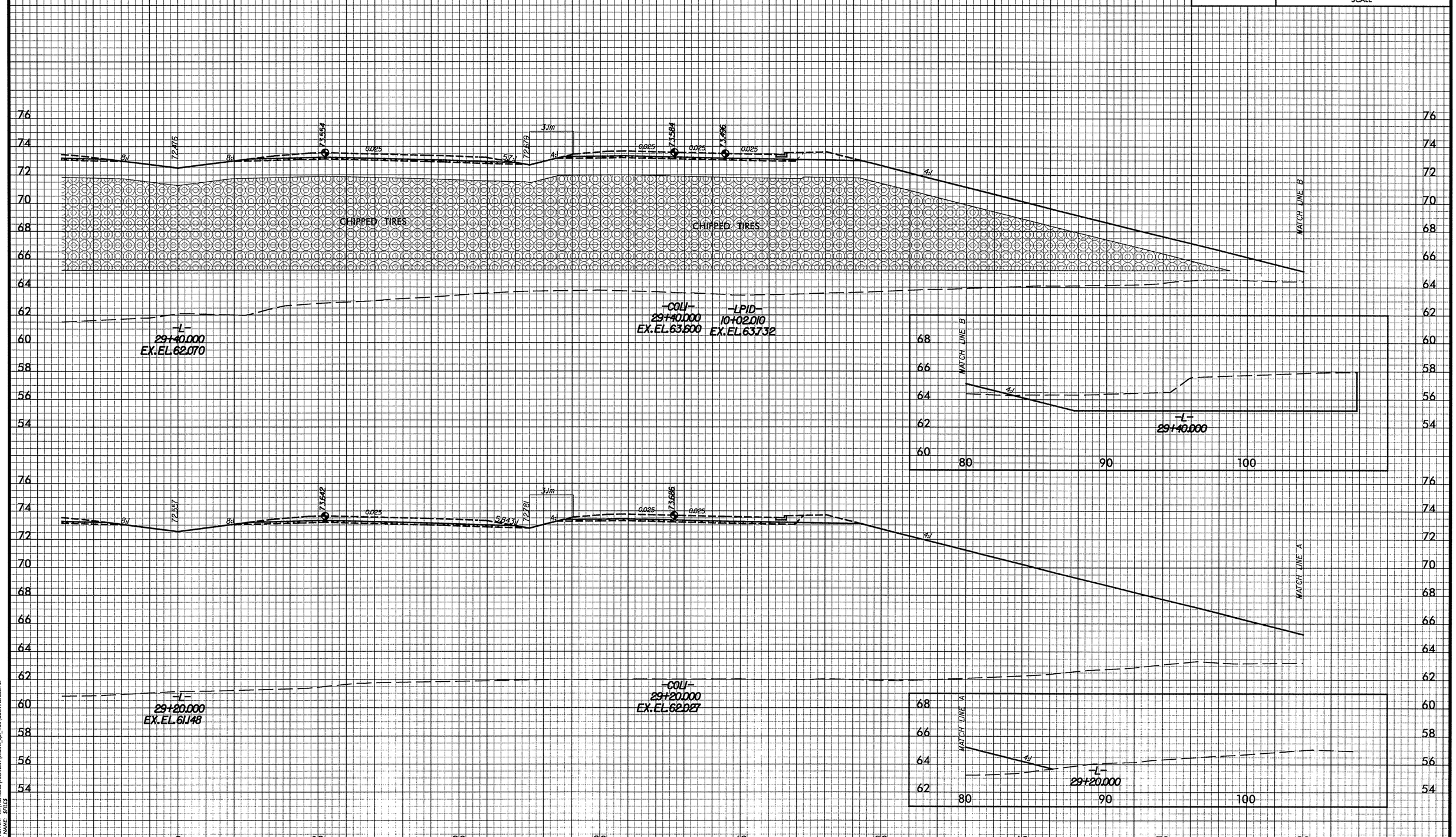

DATE: 08/28/2008
PENTABLE: M:\F&HCAD\PENTABS_F&H\XPL_TBL
PLOTDIVER: M:\F&HCAD\PLOTDRV\Metric_xpl_half\U2519DAssc.PLT
FILE NAME: $FILE$

-L-

PROJ. REFERENCE NO.	SHEET NO.
U-2519DA	X-38
FAYETTEVILLE OUTTER LOOP	

2m 0 2m
SCALE

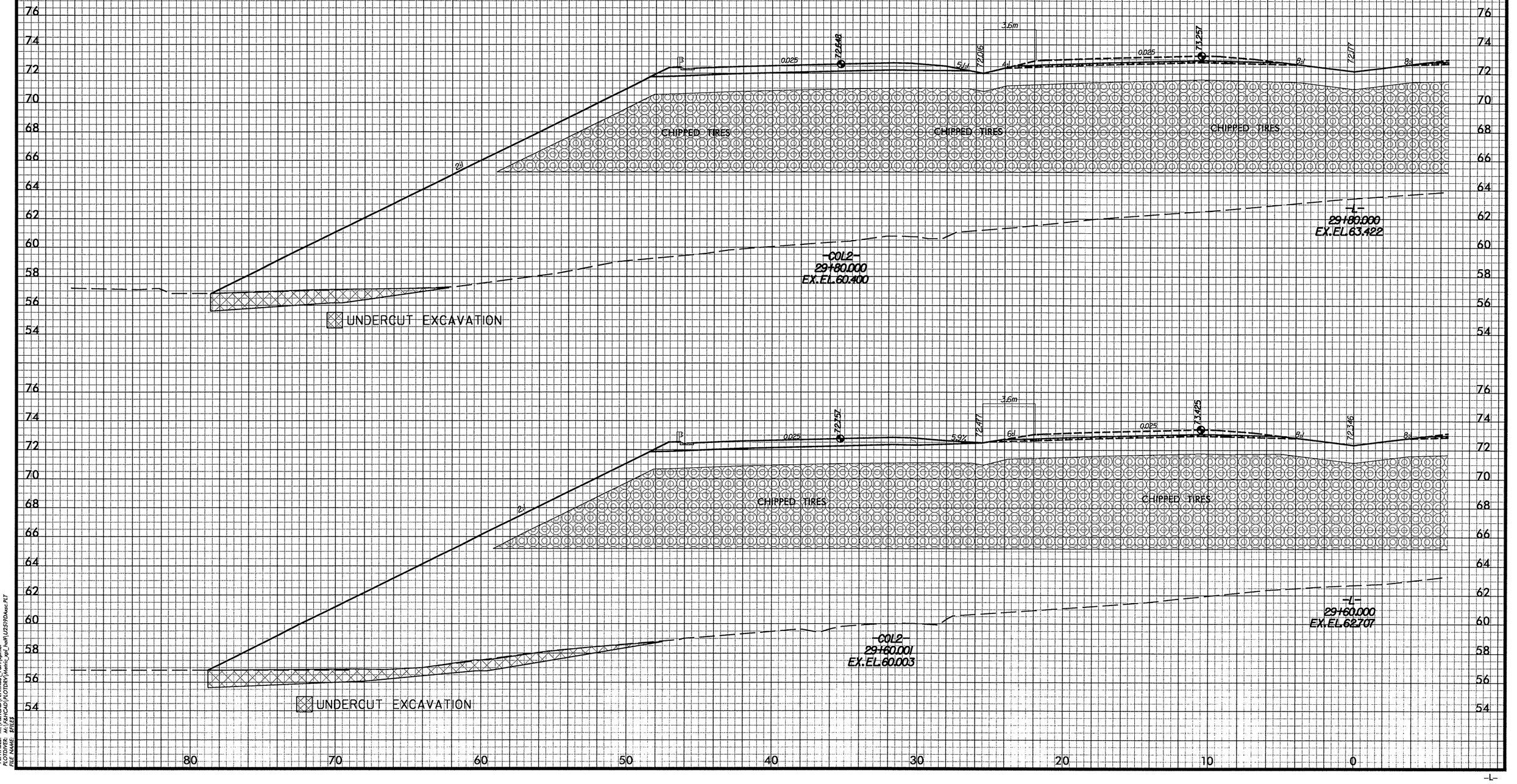

DATE: 09/29/2008
PENTABEL: M:\F&HCAD\PENTABS_F&H1vpl.tbl
PLOTTER: M:\F&HCAD\PLOTDRV\Metric_Xpl_Half\U2519DAsec.PLT
FILE NAME: SFILES

PROJ. REFERENCE NO.	SHEET NO.
U-2519DA	X-39
FAYETTEVILLE OUTTER LOOP	

2m 0 2m
SCALE

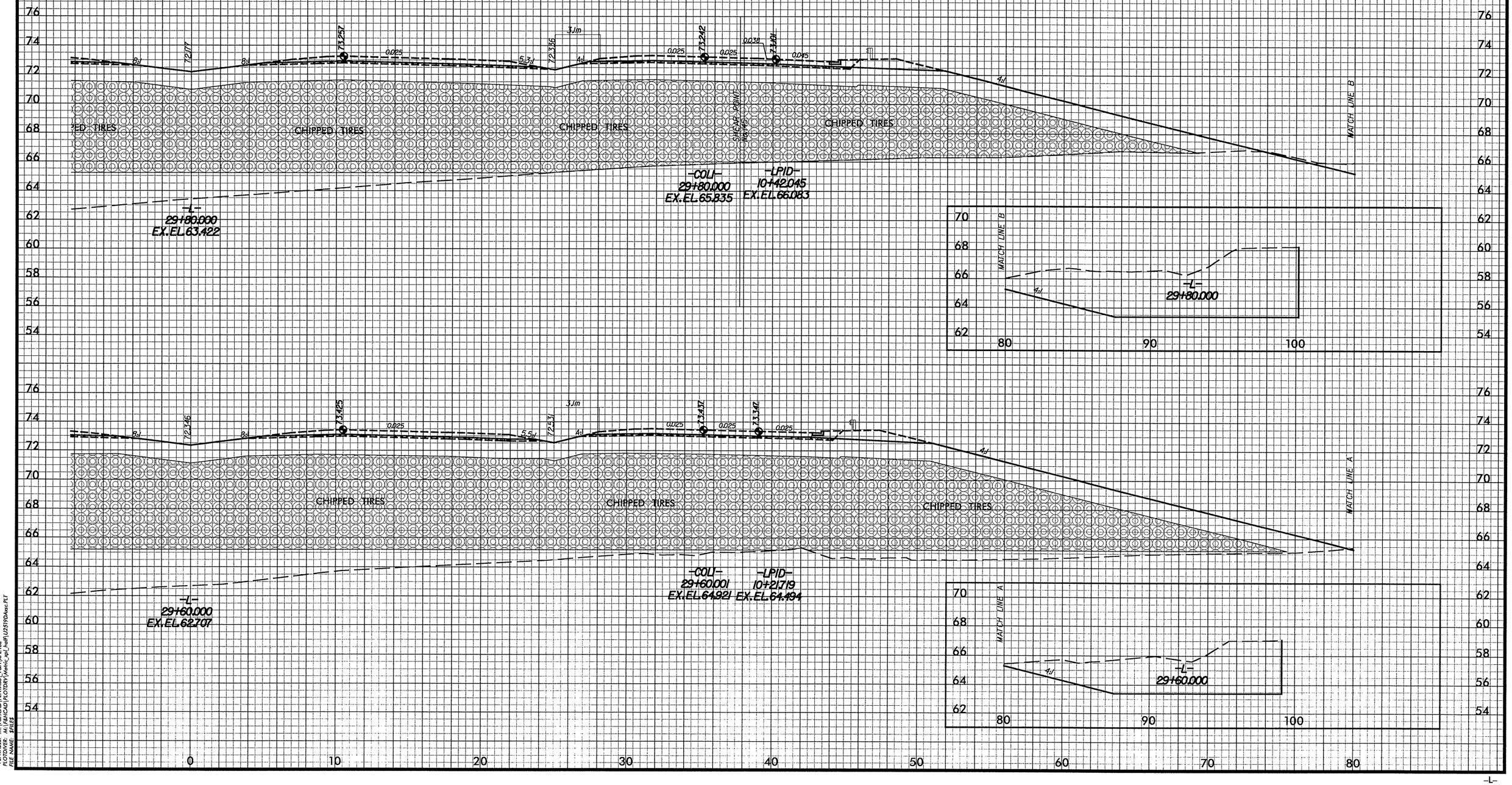

DATE: 08/28/2008
PENTABLE: M:\F&HCAD\PENTABS_F&H\XPL.TBL
PLOTDIVER: M:\F&HCAD\PLOTDRV\Metric_xpl_half\U2519DAxsc.PLT
FILE NAME: $FILES

-L-

PROJ. REFERENCE NO.	SHEET NO.
U-2519DA	X-40
FAYETTEVILLE OUTTER LOOP	

2m 0 2m
SCALE

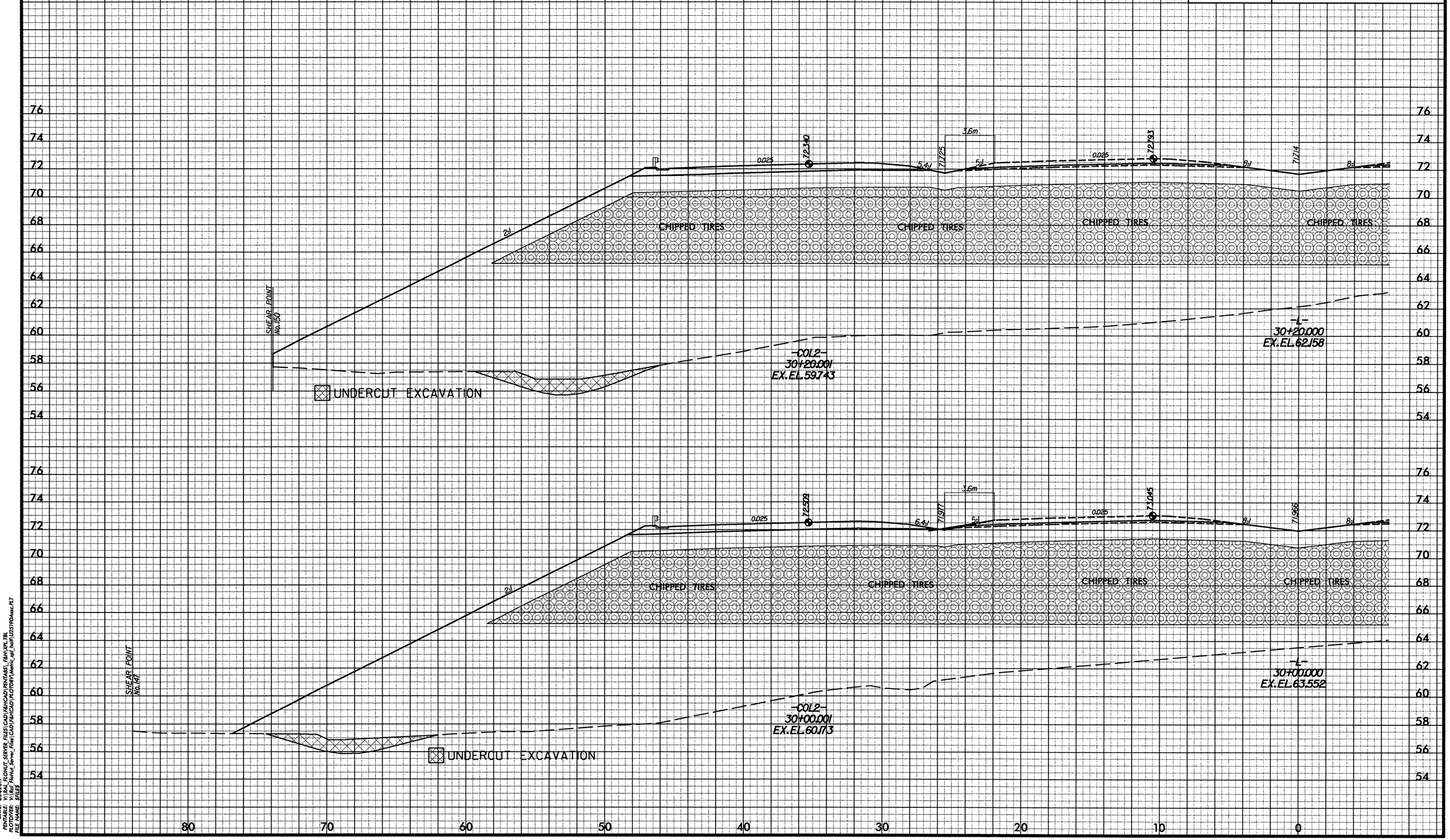

-L-

DATE: 2/24/2011
PENTABLE: V:\RAL_FLOHUT_SERVER_FILES\CAD\F&HCAD\PENTABS_F&H\XPL.TBL
PLOTDIVER: V:\Ral_FloHut_Server_Files\CAD\F&HCAD\PLOTDRV\Metric_xpl_half\U2519DAxsc.PLT
FILE NAME: $FILES

PROJ. REFERENCE NO.	SHEET NO.
U-2519DA	X-41
FAYETTEVILLE OUTTER LOOP	

2m 0 2m
SCALE

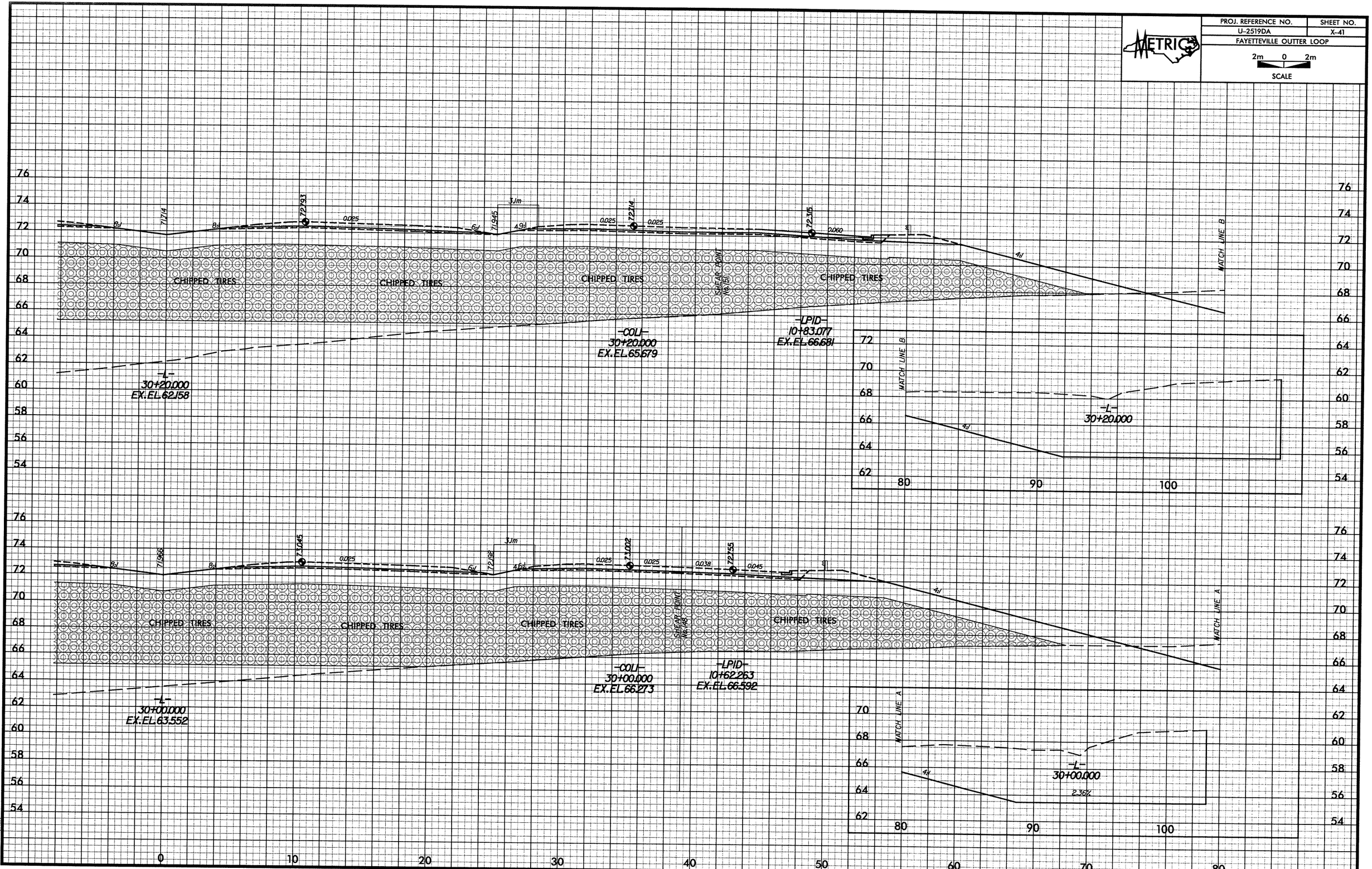

DATE: 2/24/2011
PENTABLE: V:\RAL_FLOHUT_SERVER_FILES\CAD\F&HCAD\PENTABS_F&H\XPL.TBL
PLOTDIVER: V:\Ral_FloHut_Server_Files\CAD\F&HCAD\PLOTDRV\Metric_xpl_half\U2519DAsec.PLT
FILE NAME: $FILES

-L-

PROJ. REFERENCE NO.	SHEET NO.
U-2519DA	X-42
FAYETTEVILLE OUTTER LOOP	

METRIC

2m 0 2m

SCALE

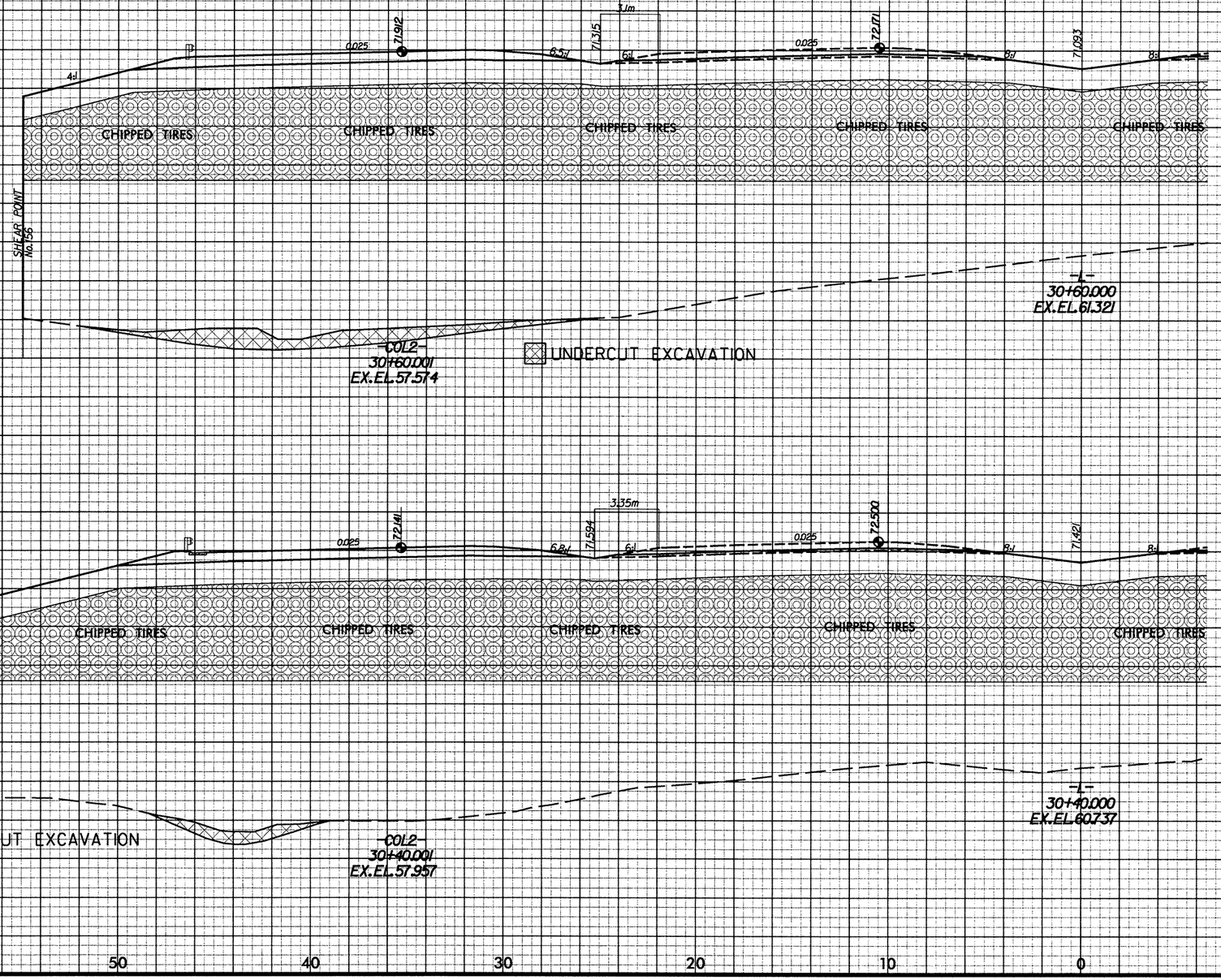

DATE: 2/24/2011
PENTABLE: V:\RAL FLOHUT_SERVER_FILES\CAD\FEHCAD\PENTABS_FEH1_XPL.TBL
PLOTDRVR: V:\Raf_FloHut_Server_Files\CAD\FEHCAD\PLOTDRV\Metric_xpl_half\U2519DAsec.PLT
FILE NAME: $FILES

PROJ. REFERENCE NO.	SHEET NO.
U-2519DA	X-43
FAYETTEVILLE OUTTER LOOP	

2m 0 2m
SCALE

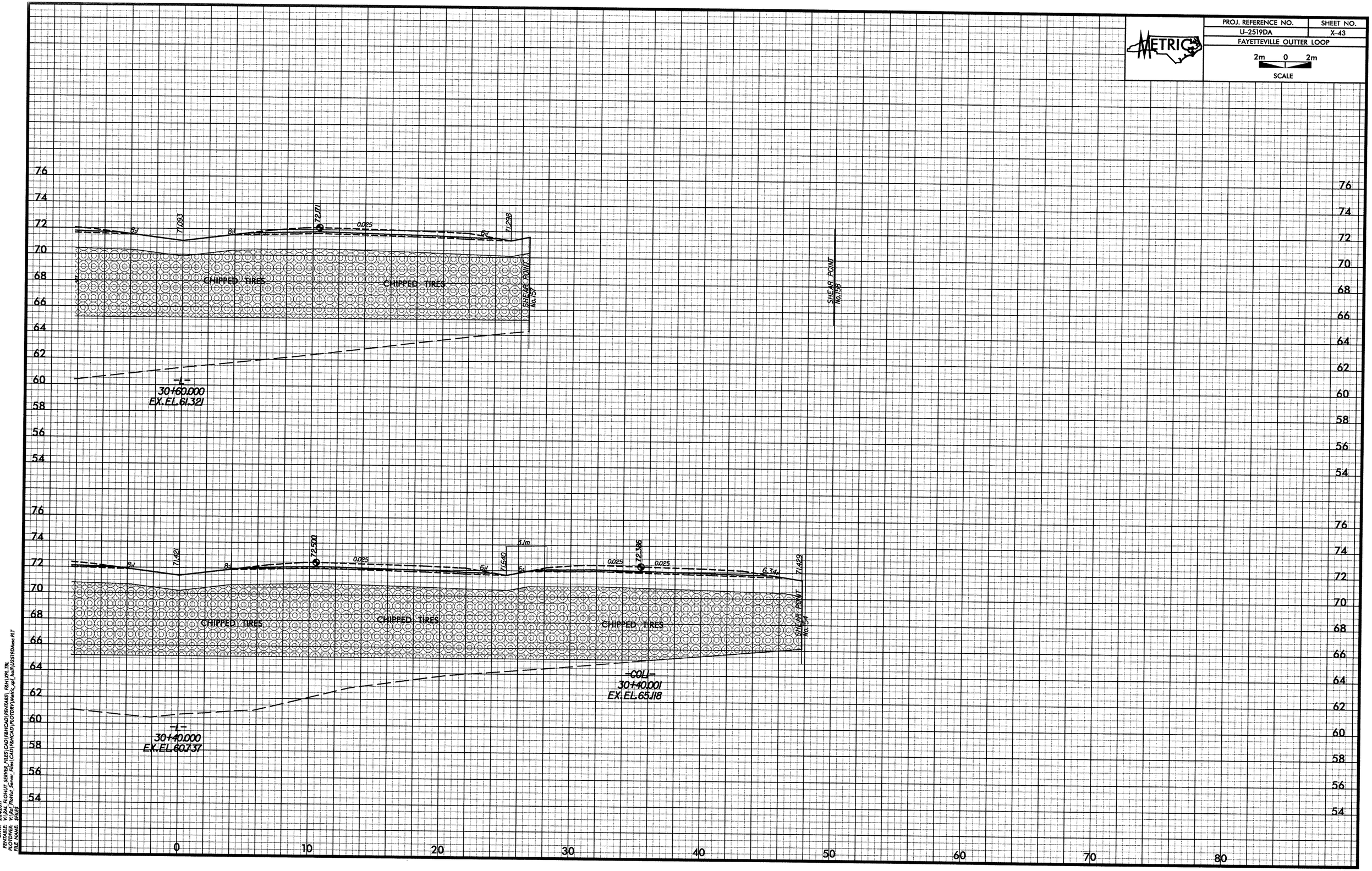

DATE: 2/24/2011
PENTABLE: V:\RAL_FLOHUT_SERVER_FILES\CAD\F&HCAD\PENTABS_F&H\XPL.TBL
PLOTDIVER: V:\Ral_FloHut_Server_Files\CAD\F&HCAD\PLOTDRV\Metric_xpl_half\U2519DAxsc.PLT
FILE NAME: $FILE$

-L-

PROJ. REFERENCE NO.	SHEET NO.
U-2519DA	X-44

FAYETTEVILLE OUTTER LOOP

2m 0 2m

SCALE

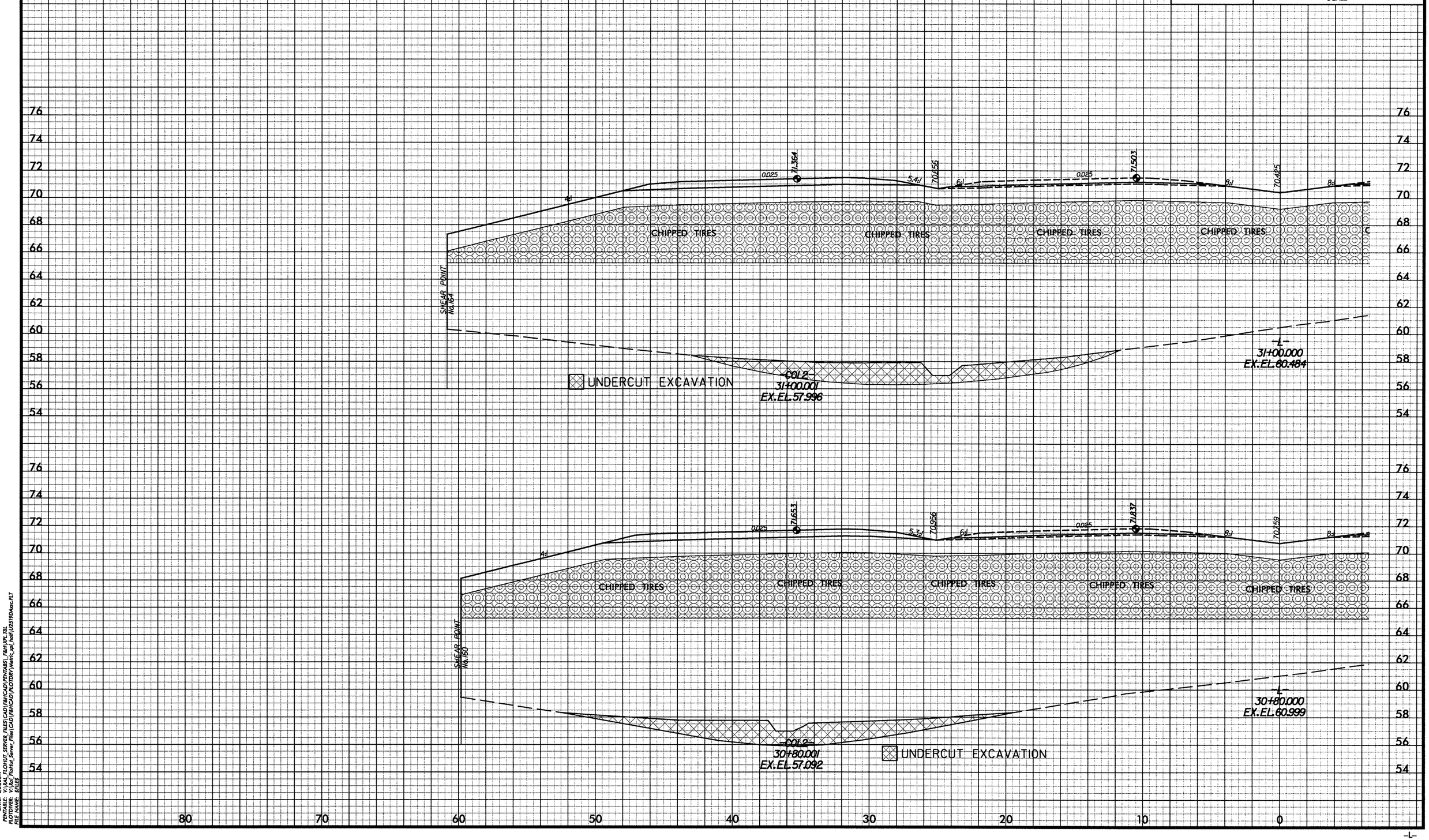

DATE: 2/24/2011
PENTABLE: V:\RAL_FLOHUT_SERVER_FILES\CAD\F&HCAD\PENTABS_F&H\XPL.TBL
PLOTDIVER: V:\Ral_FloHut_Server_Files\CAD\F&HCAD\PLOTDRV\Metric_xpl_half\U2519DAsec.PLT
FILE NAME: $FILES

-L-

PROJ. REFERENCE NO.	SHEET NO.
U-2519DA	X-45
FAYETTEVILLE OUTTER LOOP	

2m 0 2m
SCALE

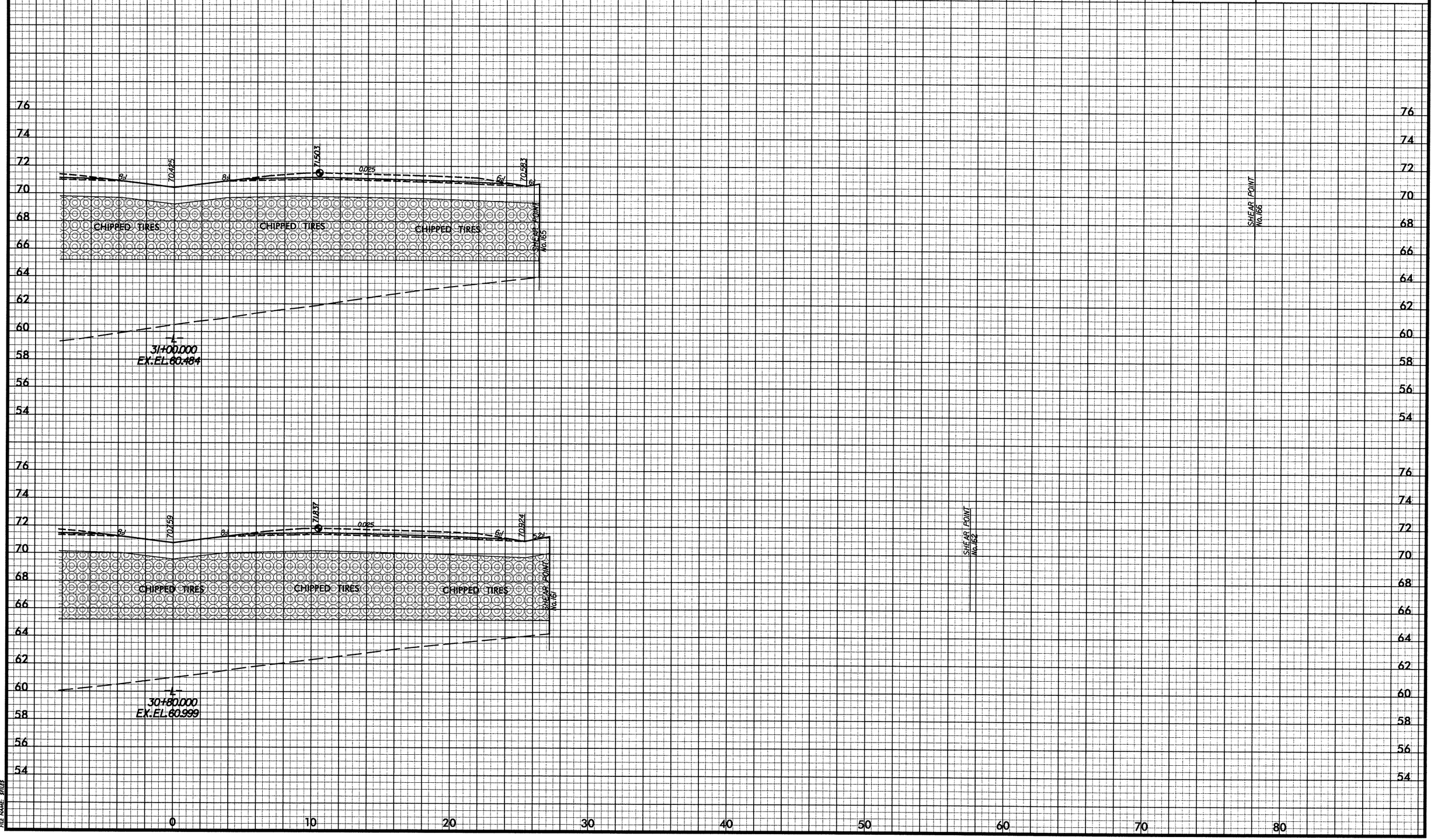

DATE: 2/24/2011
PENTABLE: V:\RAL_FLOHUT_SERVER_FILES\CAD\F&HCAD\PENTABS_F&H\XPL.TBL
PLOTDIVER: V:\Ral_FloHut_Server_Files\CAD\F&HCAD\PLOTDRV\Metric_xpl_half\U2519DAsec.PLT
FILE NAME: $FILES

-L-

PROJ. REFERENCE NO.	SHEET NO.
U-2519DA	X-46
FAYETTEVILLE OUTTER LOOP	

2m 0 2m
SCALE

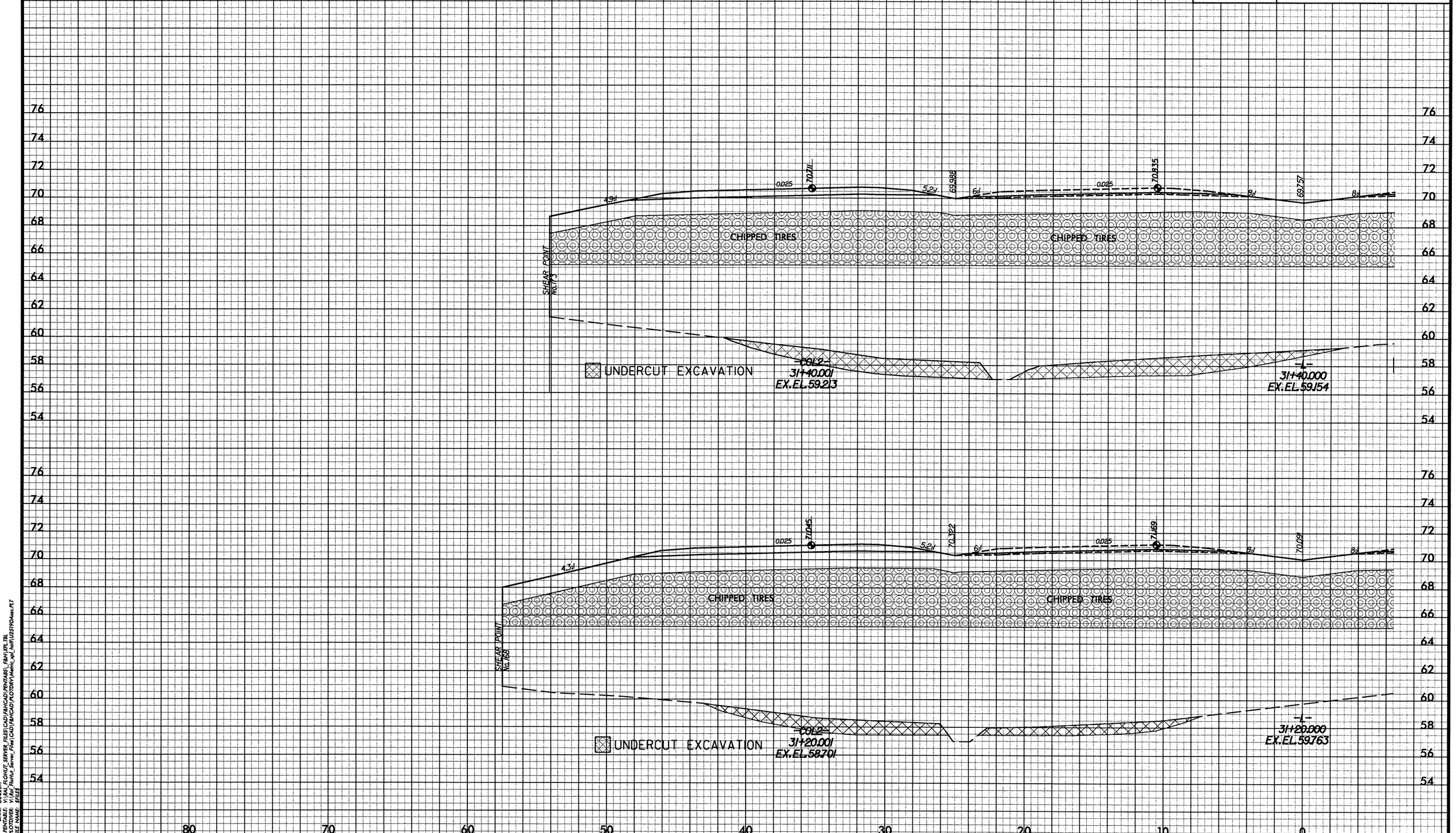

-L-

DATE: 2/24/2011
PENTABLE: V:\RAL_FLOHUT_SERVER_FILES\CAD\F&HCAD\PENTABS_F&H\XPL.TBL
PLOTDIVER: V:\Ral_FloHut_Server_Files\CAD\F&HCAD\PLOTDRV\Metric_xpl_half\U2519DAxsc.PLT
FILE NAME: $FILES

PROJ. REFERENCE NO.	SHEET NO.
U-2519DA	X-47
FAYETTEVILLE OUTTER LOOP	

2m 0 2m
SCALE

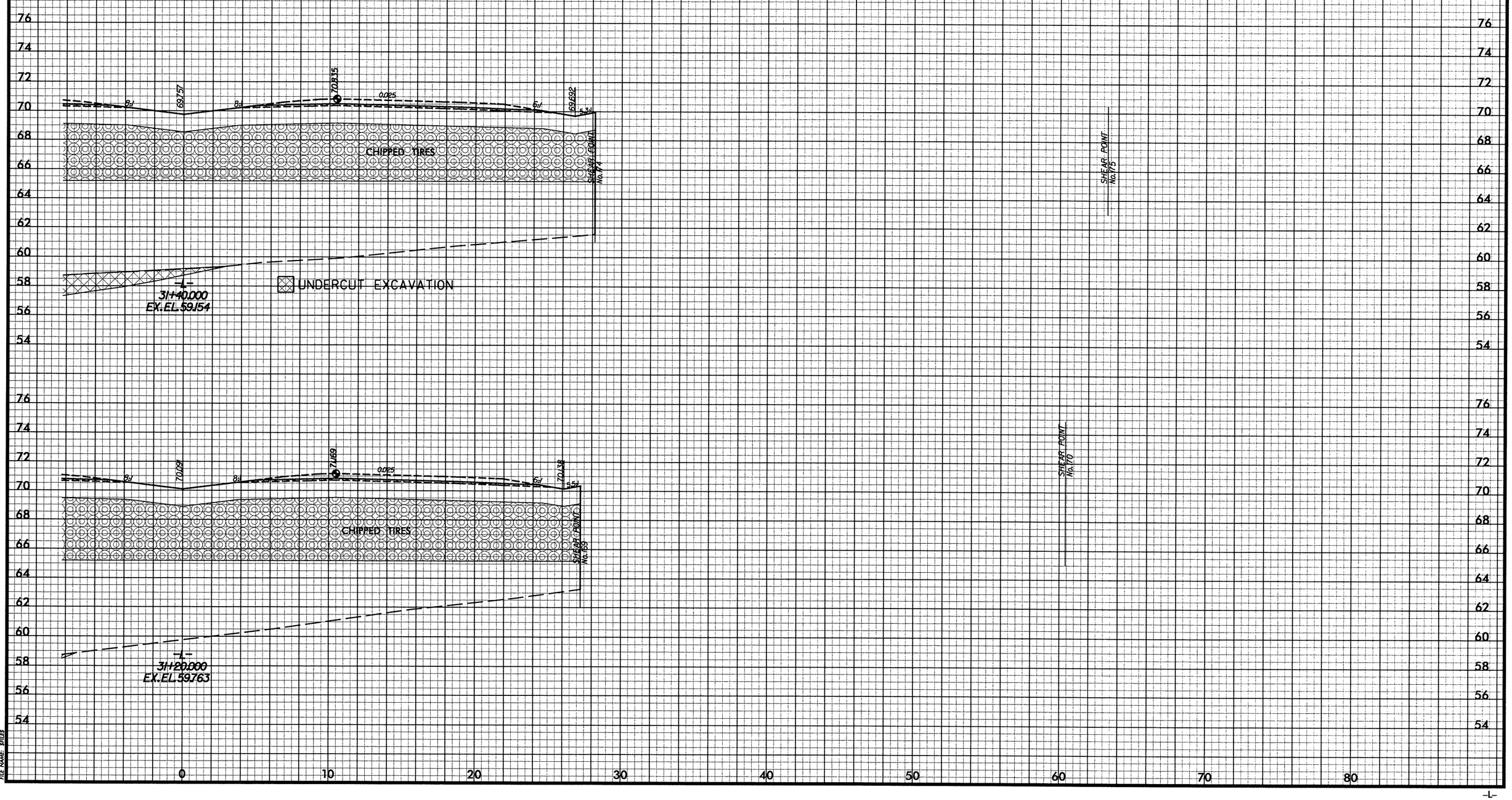

DATE: 2/24/2011
PENTABLE: V:\RAL_FLOHUT_SERVER_FILES\CAD\F&HCAD\PENTABS_F&H\XPL.TBL
PLOTDIVER: V:\Ral_FloHut_Server_Files\CAD\F&HCAD\PLOTDRV\Metric_xpl_half\U2519DAsec.PLT
FILE NAME: $FILES

-L-

PROJ. REFERENCE NO.	SHEET NO.
U-2519DA	X-48
FAYETTEVILLE OUTTER LOOP	

2m 0 2m
SCALE

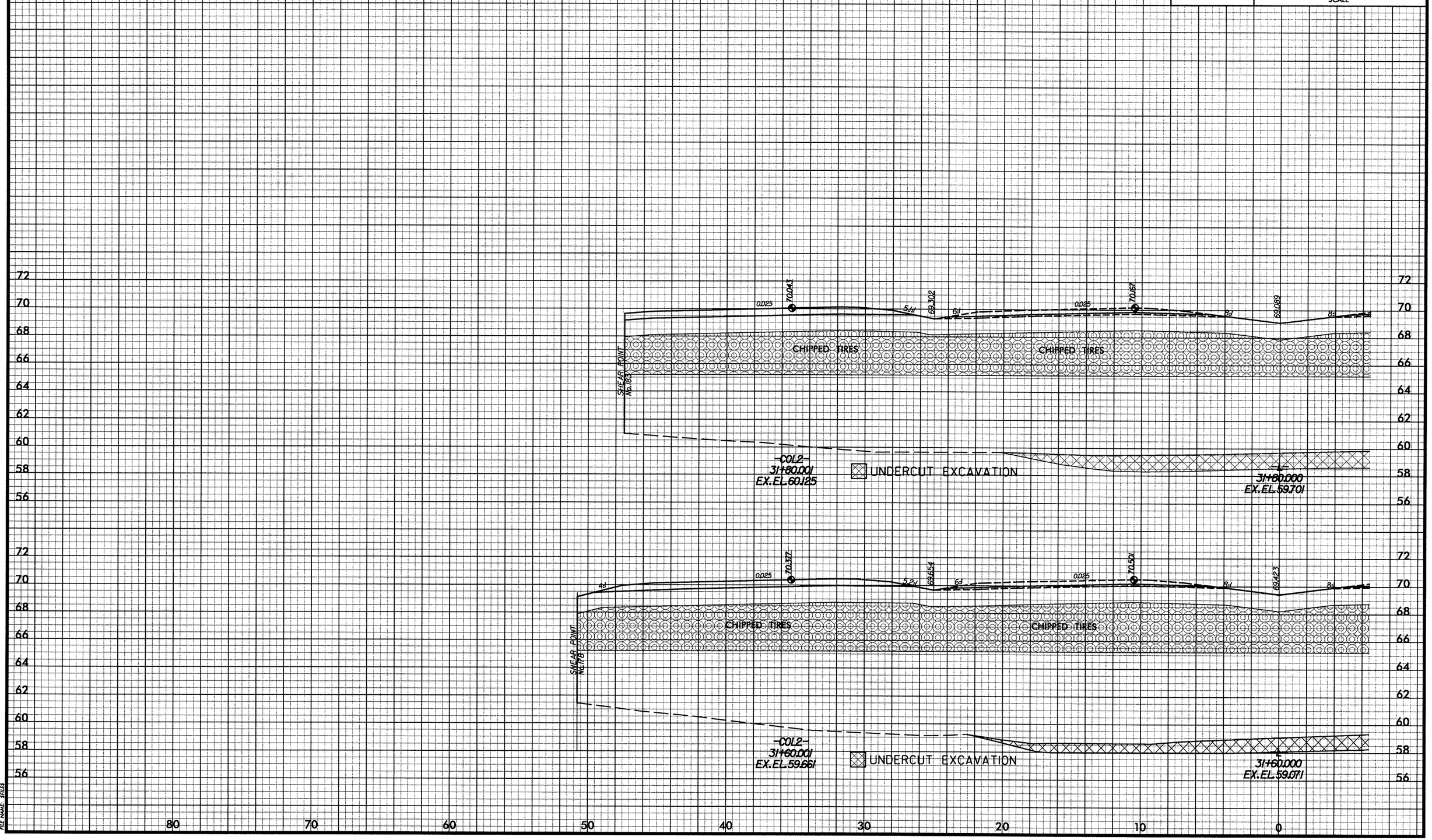

DATE: 2/24/2011
PENTABLE: V:\RAL_FLOHUT_SERVER_FILES\CAD\F&HCAD\PENTABS_F&H\XPL.TBL
PLOTDIVER: V:\Ral_FloHut_Server_Files\CAD\F&HCAD\PLOTDRV\Metric_xpl_half\U2519DAxsc.PLT
FILE NAME: $FILES$

-L-

METRIC	PROJ. REFERENCE NO.	SHEET NO.
	U-2519DA	X-49
	FAYETTEVILLE OUTTER LOOP	
	2m 0 2m SCALE	

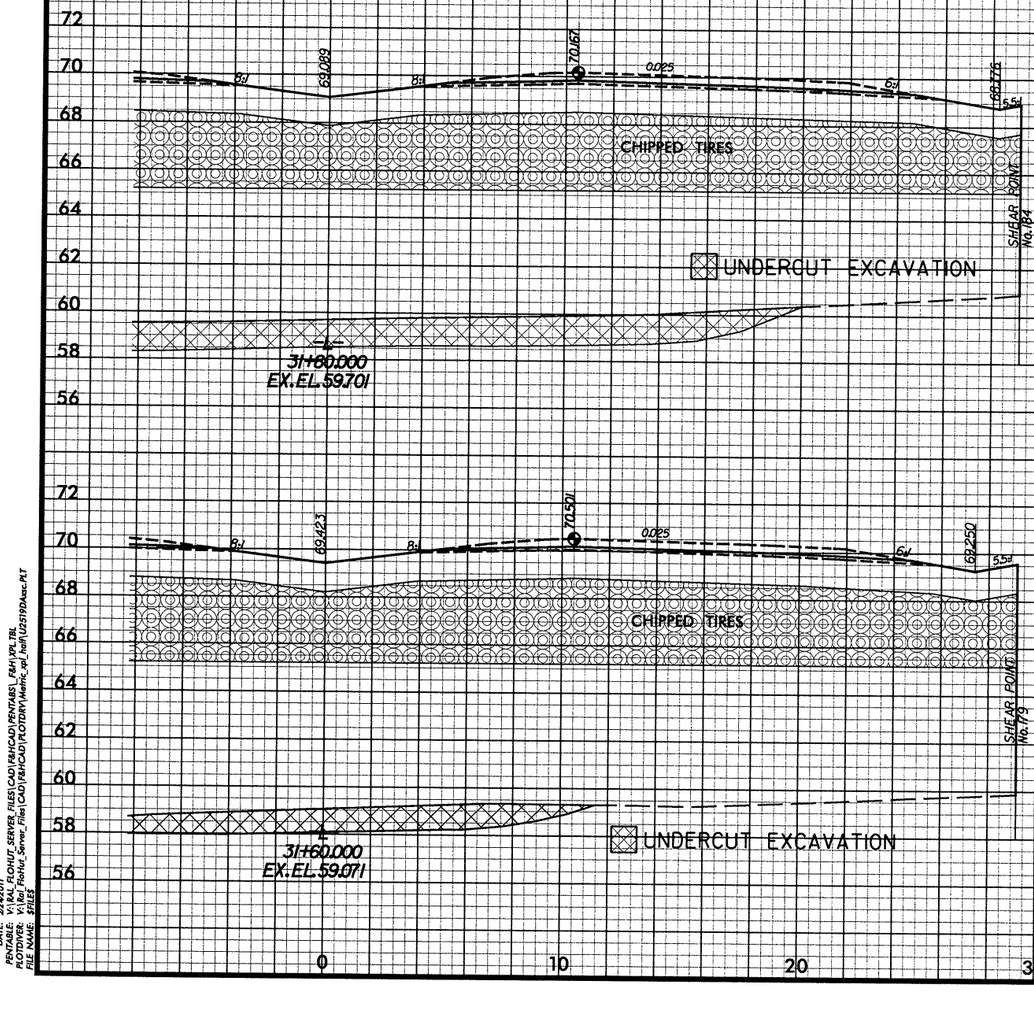

DATE: 2/4/2011
PENTABLE: V:\RAL_FLOHUT_SERVER_FILES\CAD\R&HCAD\PENTABS_R&H\XPL.TBL
PLOTDIR: V:\Ral_FloHut_Server_Files\CAD\R&HCAD\PLOTDIR\Metric_xpl_half\U2519DAsec.PLT
FILE NAME: R2519

-L-

PROJ. REFERENCE NO.	SHEET NO.
U-2519DA	X-50
FAYETTEVILLE OUTTER LOOP	

2m 0 2m
SCALE

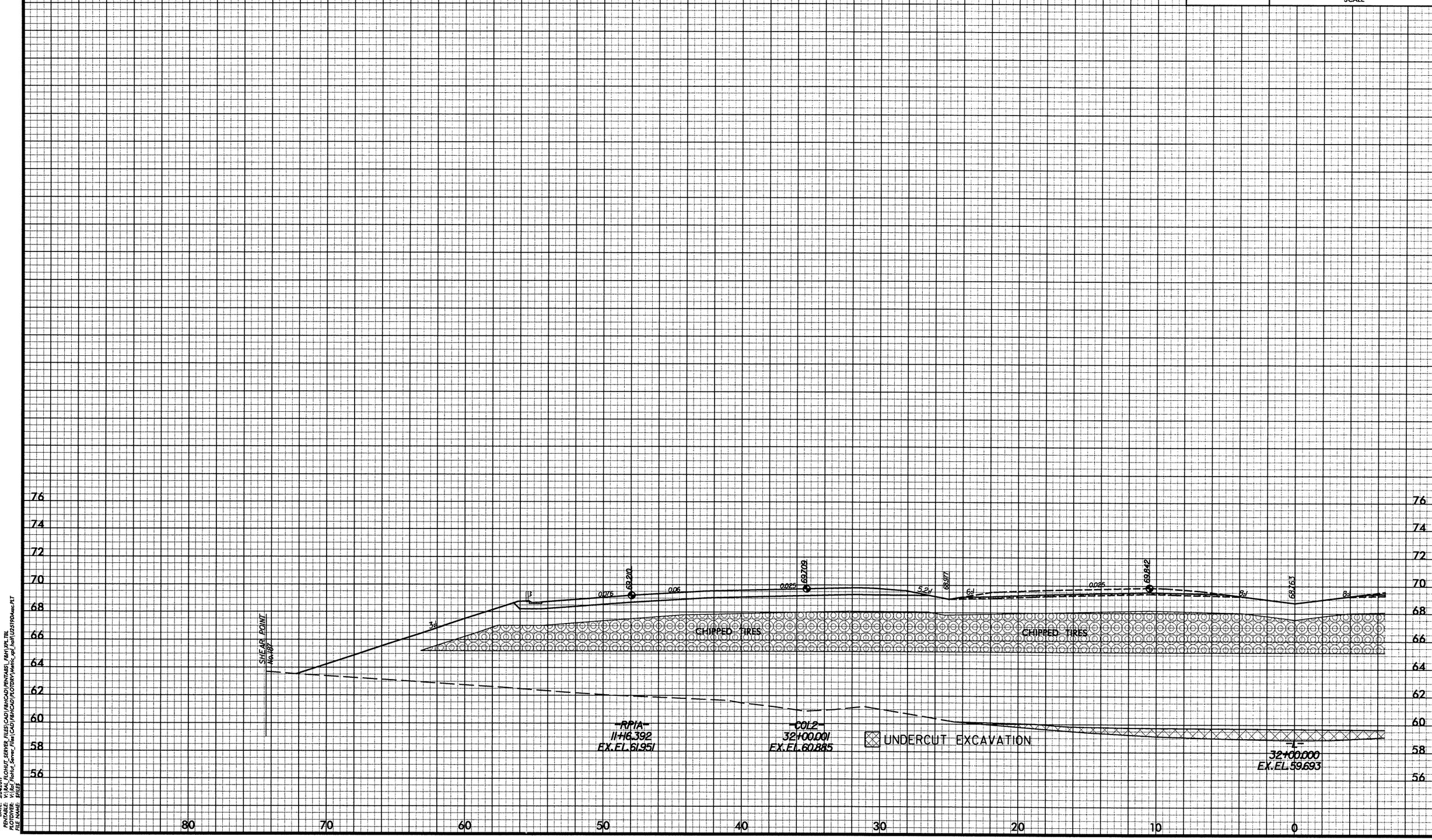

-L-

DATE: 2/24/2011
PENTABLE: V:\RAL_FLOHUT_SERVER_FILES\CAD\F&HCAD\PENTABS_F&H\XPL.TBL
PLOTDIVER: V:\Ral_FloHut_Server_Files\CAD\F&HCAD\PLOTDRV\Metric_xpl_half\U2519DAsec.PLT
FILE NAME: $FILES

PROJ. REFERENCE NO.	SHEET NO.
U-2519DA	X-51
FAYETTEVILLE OUTTER LOOP	

2m 0 2m
SCALE

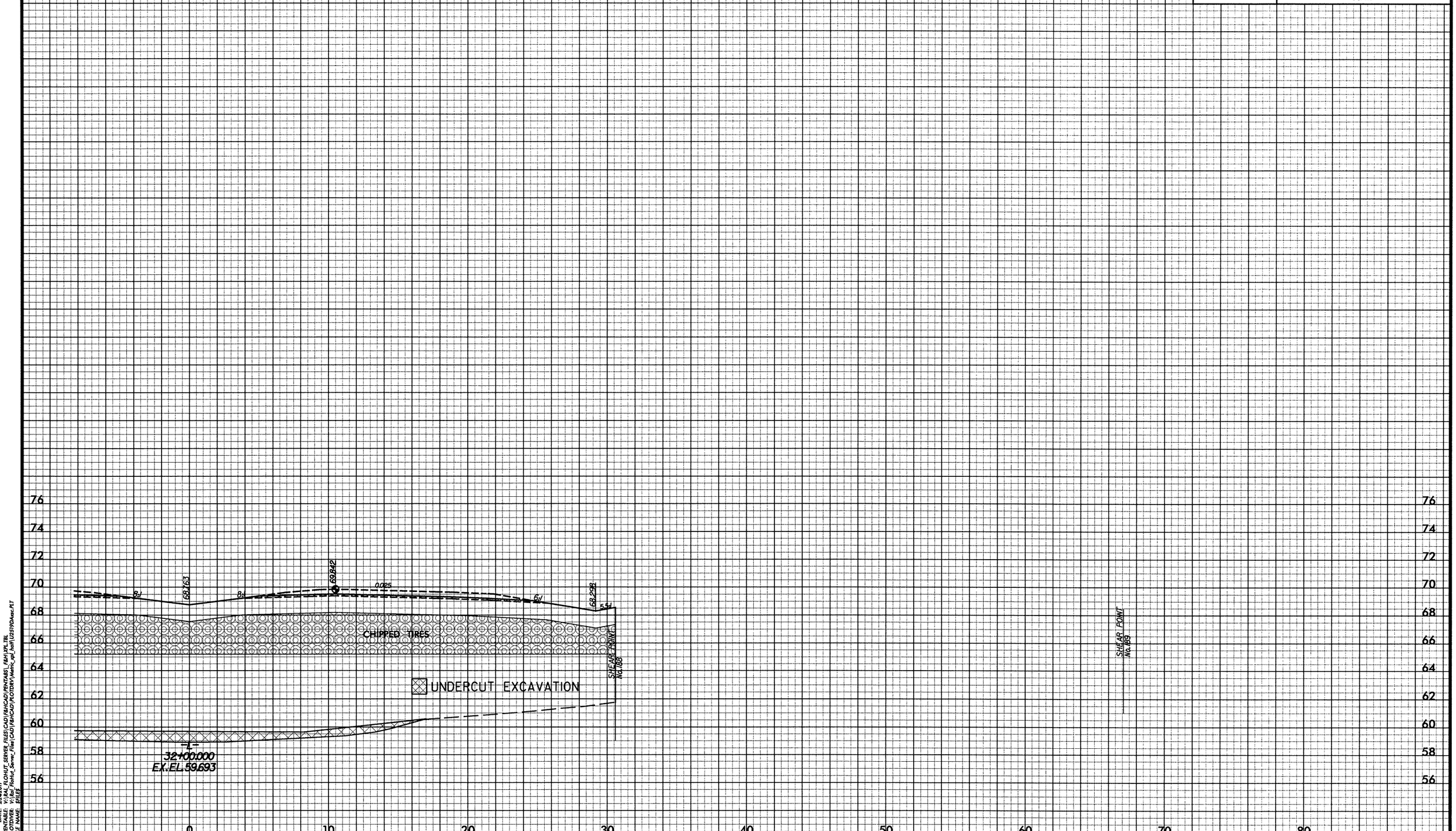

DATE: 2/24/2011
PENTABLE: V:\RAL_FLOHUT_SERVER_FILES\CAD\F&HCAD\PENTABS_F&H\XPL.TBL
PLOTDIVER: V:\Ral_FlohUt_Server_Files\CAD\F&HCAD\PLOTDRV\Metric_xpl_half\U2519DAxsc.PLT
FILE NAME: $FILE$

-L-

PROJ. REFERENCE NO.	SHEET NO.
U-2519DA	X-52
FAYETTEVILLE OUTTER LOOP	

2m 0 2m
SCALE

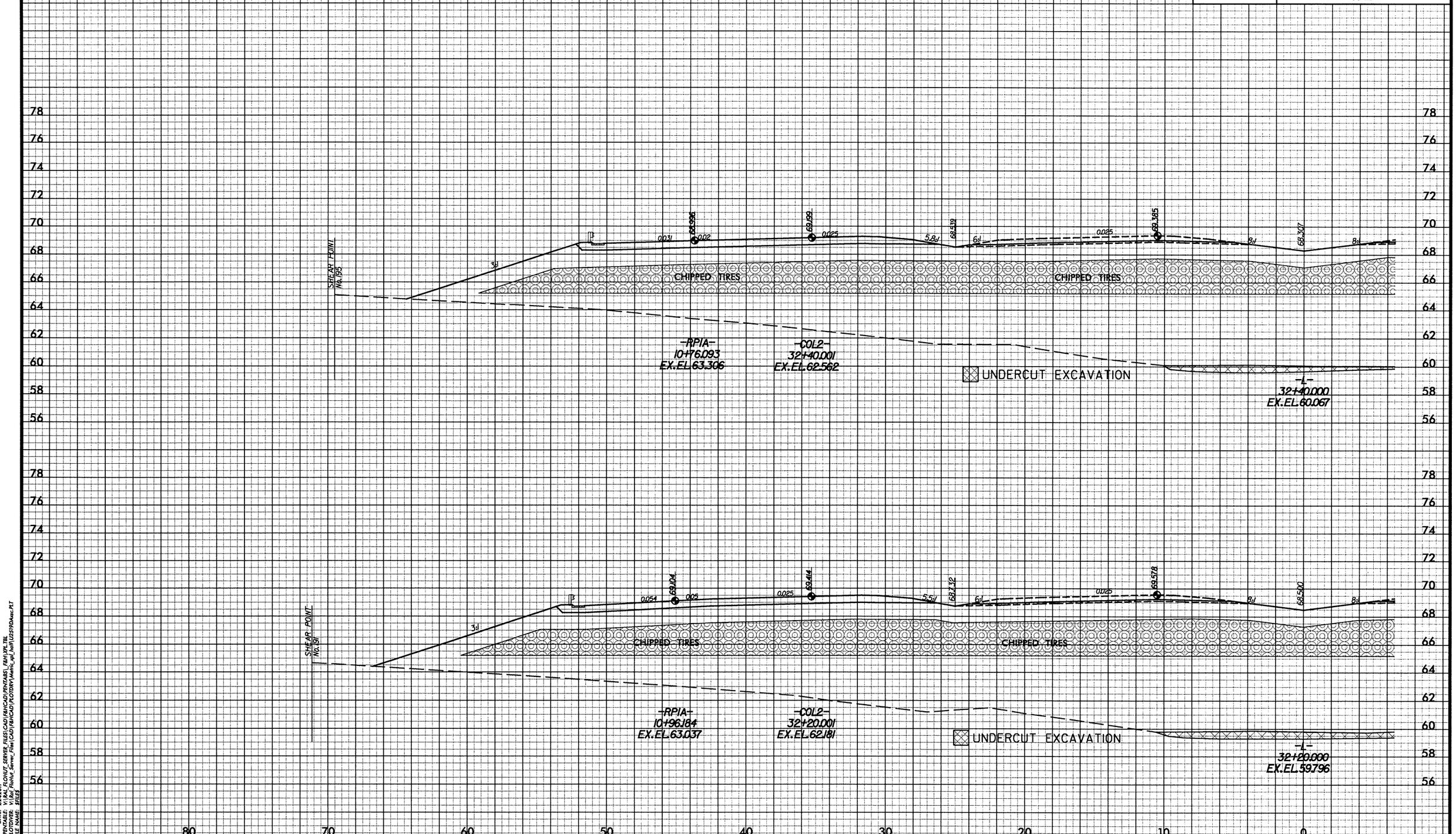

DATE: 2/24/2011
PENTABLE: V:\RAL_FLOHUT_SERVER_FILES\CAD\F&HCAD\PENTABS_F&H\XPL.TBL
PLOTDIVER: V:\Ral_FloHut_Server_Files\CAD\F&HCAD\PLOTDRV\Metric_xpl_half\U2519DAsxc.PLT
FILE NAME: $FILE$

-L-

PROJ. REFERENCE NO.	SHEET NO.
U-2519DA	X-53
FAYETTEVILLE OUTTER LOOP	

2m 0 2m
SCALE

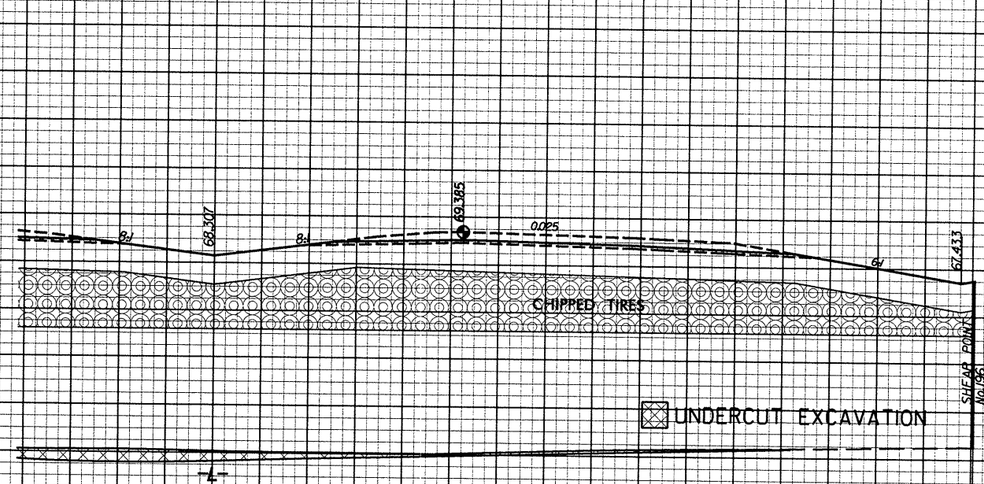

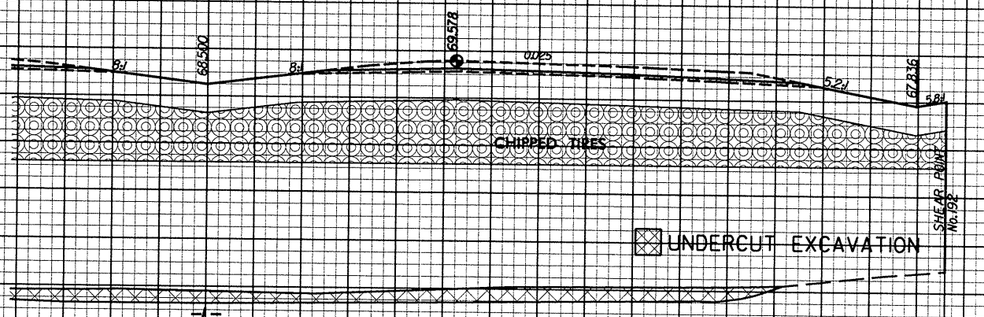



DATE: 2/4/2011
PENTABLE: V:\KAL_ELO\UT_SERVER_FILES\CAD\ERHCAD\PENTABS_F&H\XPL.TBL
PLOTTER: V:\KAL_ELO\Hut_Server_Files\CAD\ERHCAD\PLOTDRV\Metric_xpl_hatt\U2519DAsec.PLT
FILE NAME: $FILE

PROJ. REFERENCE NO.	SHEET NO.
U-2519DA	X-54
FAYETTEVILLE OUTTER LOOP	

2m 0 2m
SCALE

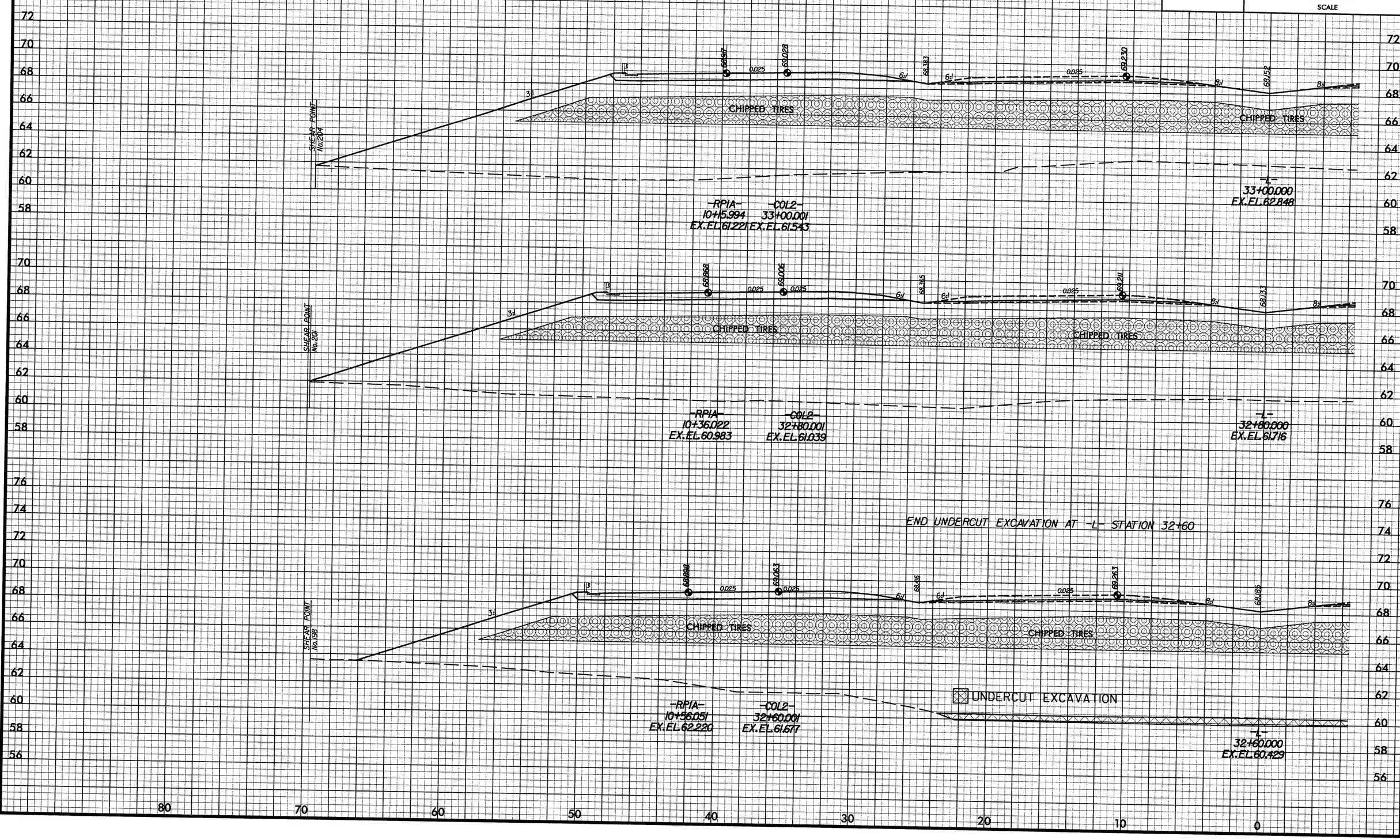

-L-

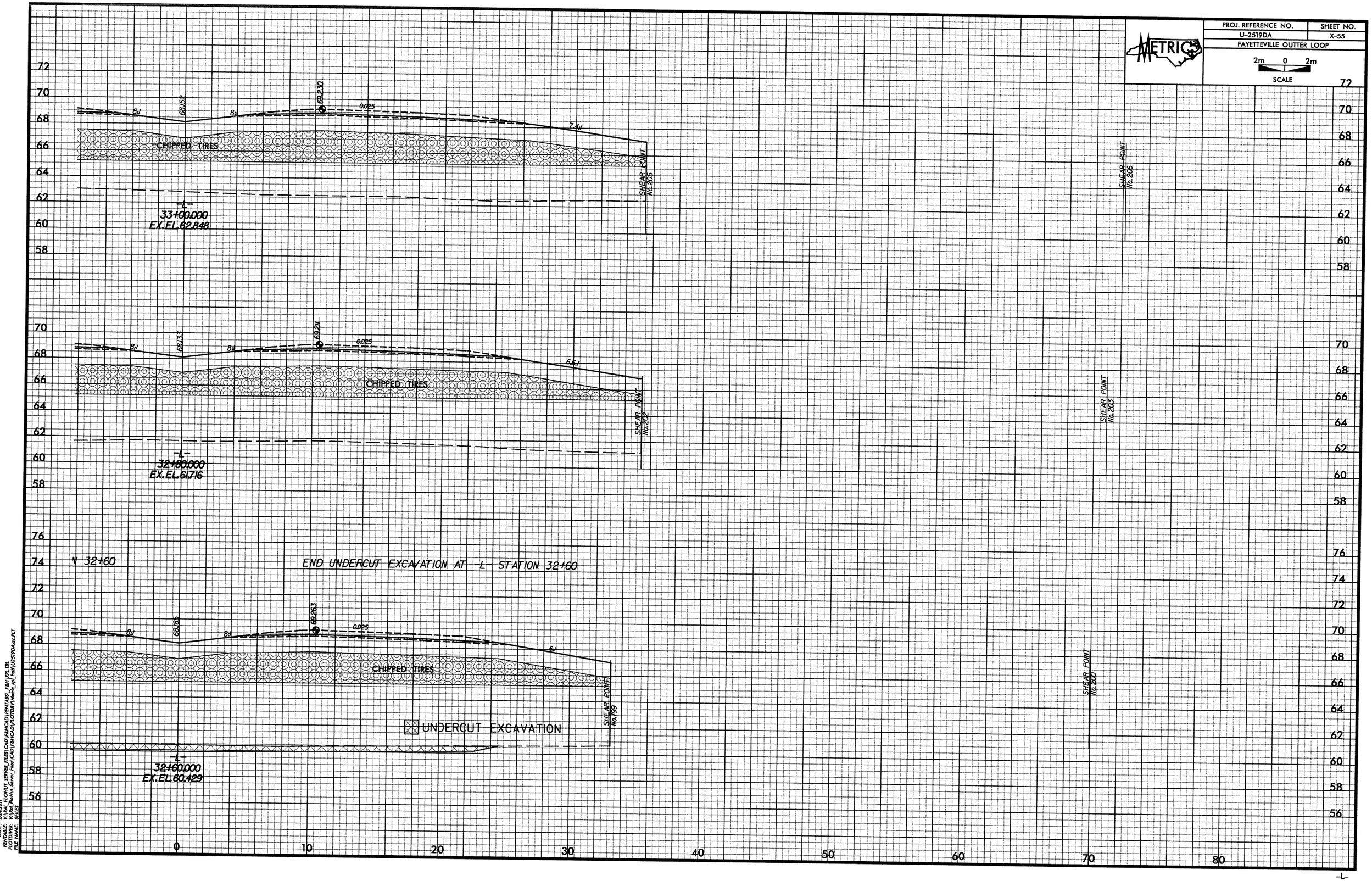

DATE: 2/24/2011
PENTABLE: V:\RAL_FLOHUT_SERVER_FILES\CAD\F&HCAD\PENTABS_F&H\XPL.TBL
PLOTDIVER: V:\Ral_FloHut_Server_Files\CAD\F&HCAD\PLOTDRV\Metric_xpl_half\U2519DAsc.PLT
FILE NAME: $FILES

-L-

PROJ. REFERENCE NO.	SHEET NO.
U-2519DA	X-56
FAYETTEVILLE OUTTER LOOP	

2m 0 2m
SCALE

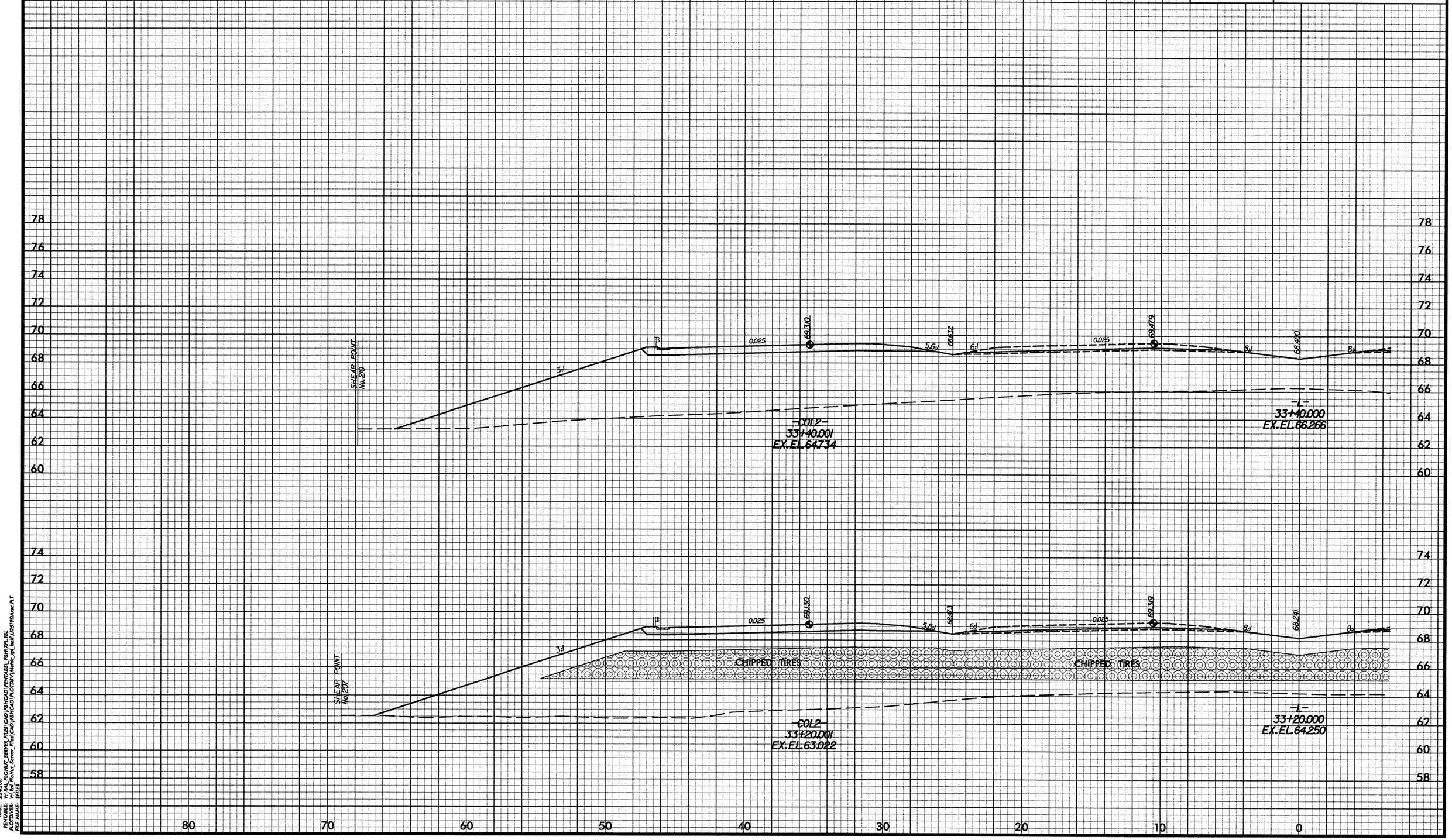

-L-

DATE: 2/24/2011
PENTABLE: V:\RAL_FLOHUT_SERVER_FILES\CAD\F&HCAD\PENTABS_F&H\XPL.TBL
PLOTDIVER: V:\Ral_FloHut_Server_Files\CAD\F&HCAD\PLOTDRV\Metric_xpl_half\U2519DAsec.PLT
FILE NAME: $FILES

PROJ. REFERENCE NO.	SHEET NO.
U-2519DA	X-57
FAYETTEVILLE OUTTER LOOP	

2m 0 2m
SCALE

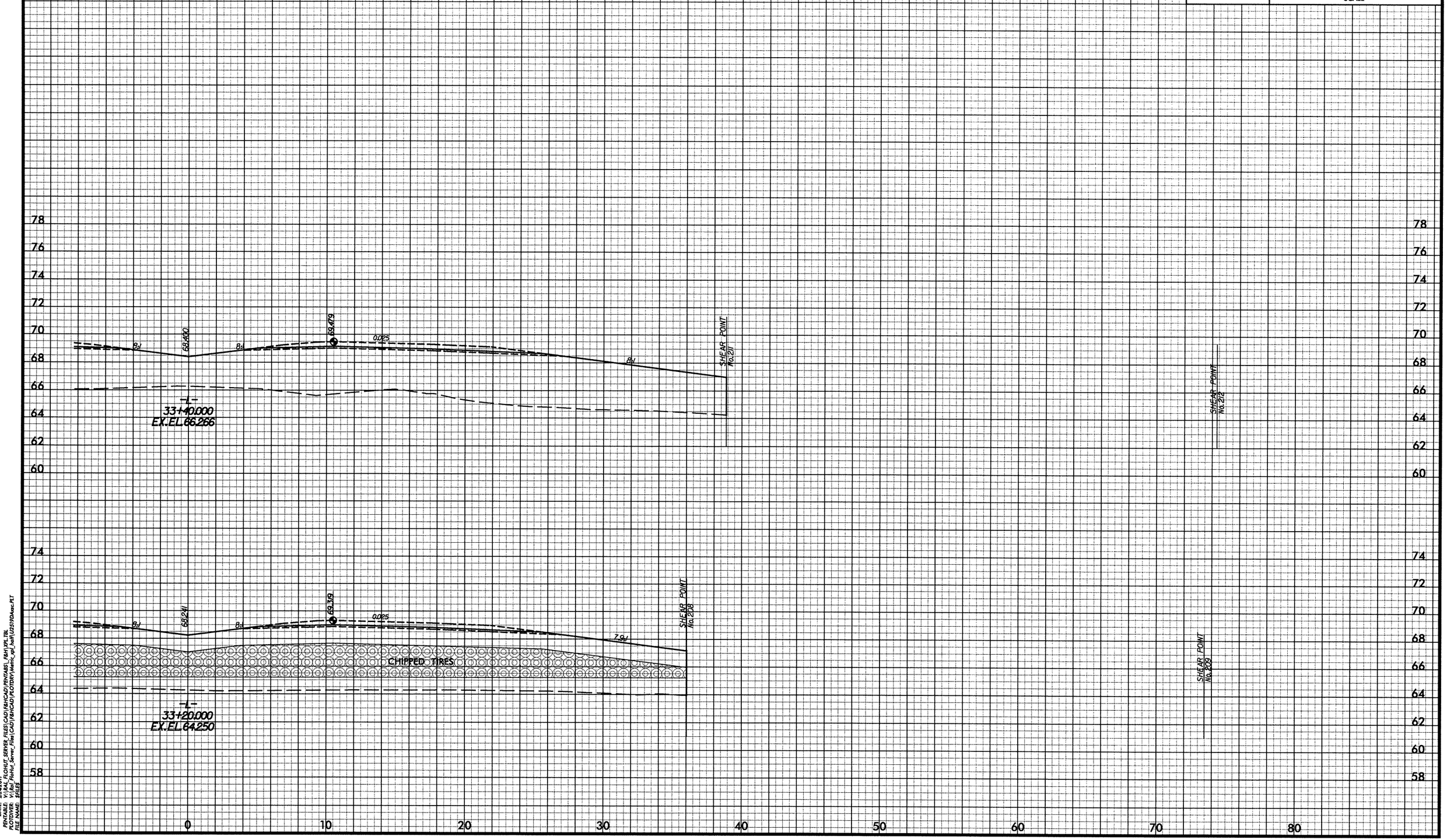

DATE: 2/24/2011
PENTABLE: V:\RAL_FLOHUT_SERVER_FILES\CAD\F&HCAD\PENTABS_F&H\XPL.TBL
PLOTDIVER: V:\Ral_FloHut_Server_Files\CAD\F&HCAD\PLOTDRV\Metric_xpl_half\U2519DAxsc.PLT
FILE NAME: $FILES

-L-

PROJ. REFERENCE NO.	SHEET NO.
U-2519DA	X-58
FAYETTEVILLE OUTTER LOOP	

2m 0 2m
SCALE

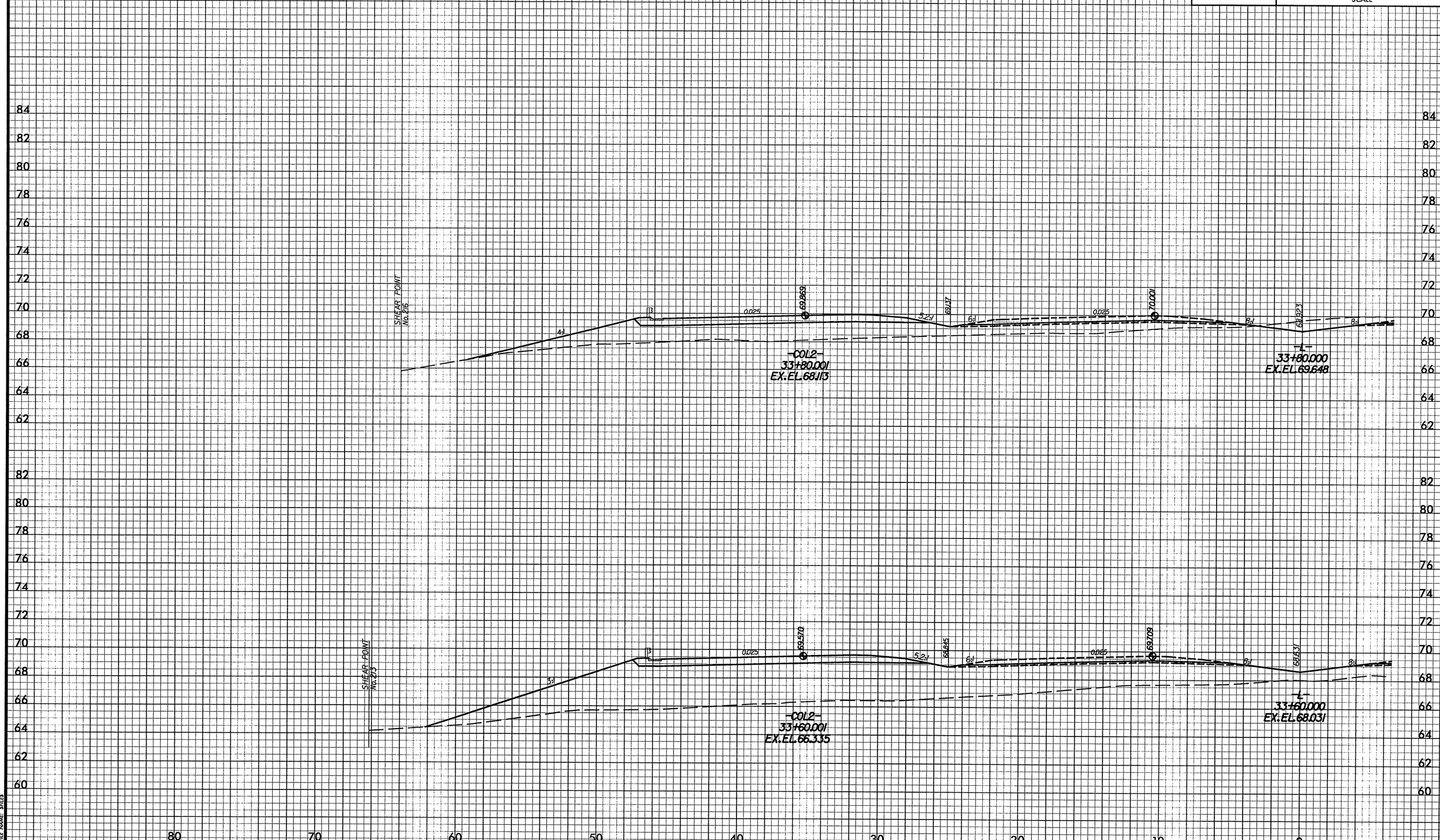

DATE: 02/01/2008
PENTABLE: M:\F&HCAD\PENTABS_F&H\xpl.tbl
PLOTDIVER: M:\F&HCAD\PLOTDRV\Metric_xpl_half\U2519DAxsc.PLT
FILE NAME: $FILES

-L-

PROJ. REFERENCE NO.	SHEET NO.
U-2519DA	X-59
FAYETTEVILLE OUTTER LOOP	

2m 0 2m
SCALE



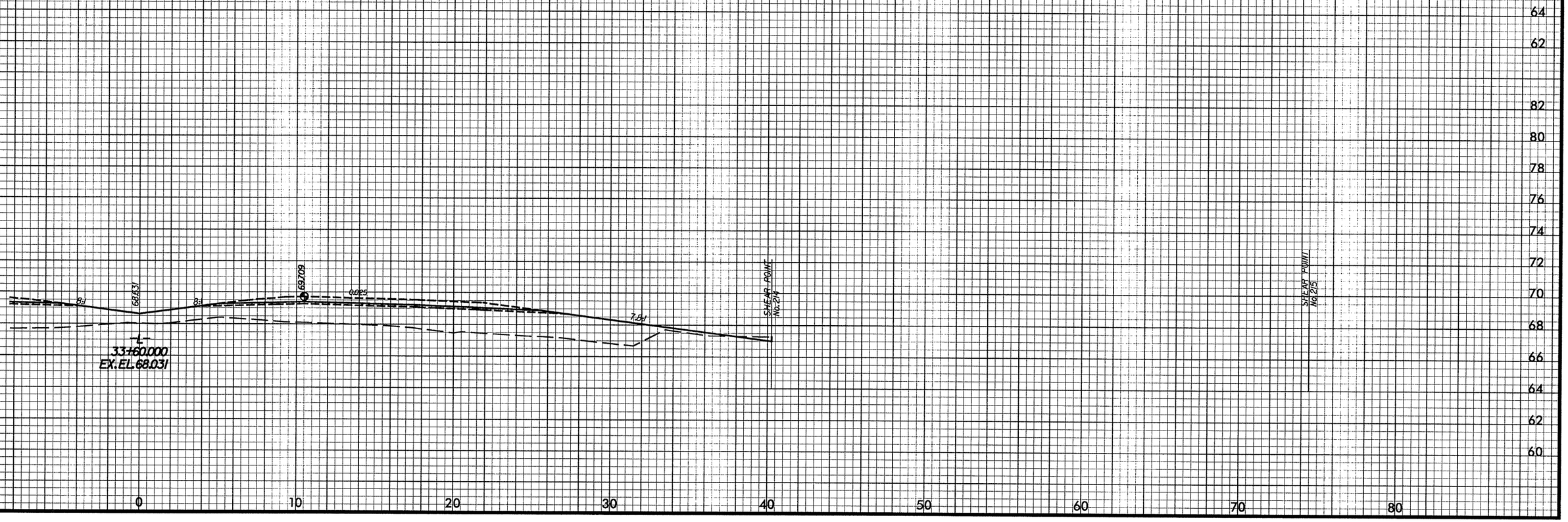

DATE: 02/01/2008
PENTABLE: M:\F&H\CAD\PENTABS_F&H.pat.tbl
PLOTDIVER: M:\F&H\CAD\PLOTDRV\Metric_ppl_hall\U2519DAsec.PLT
FILE NAME: SFILES

PROJ. REFERENCE NO.	SHEET NO.
U-2519DA	X-60
FAYETTEVILLE OUTTER LOOP	

2m 0 2m
SCALE

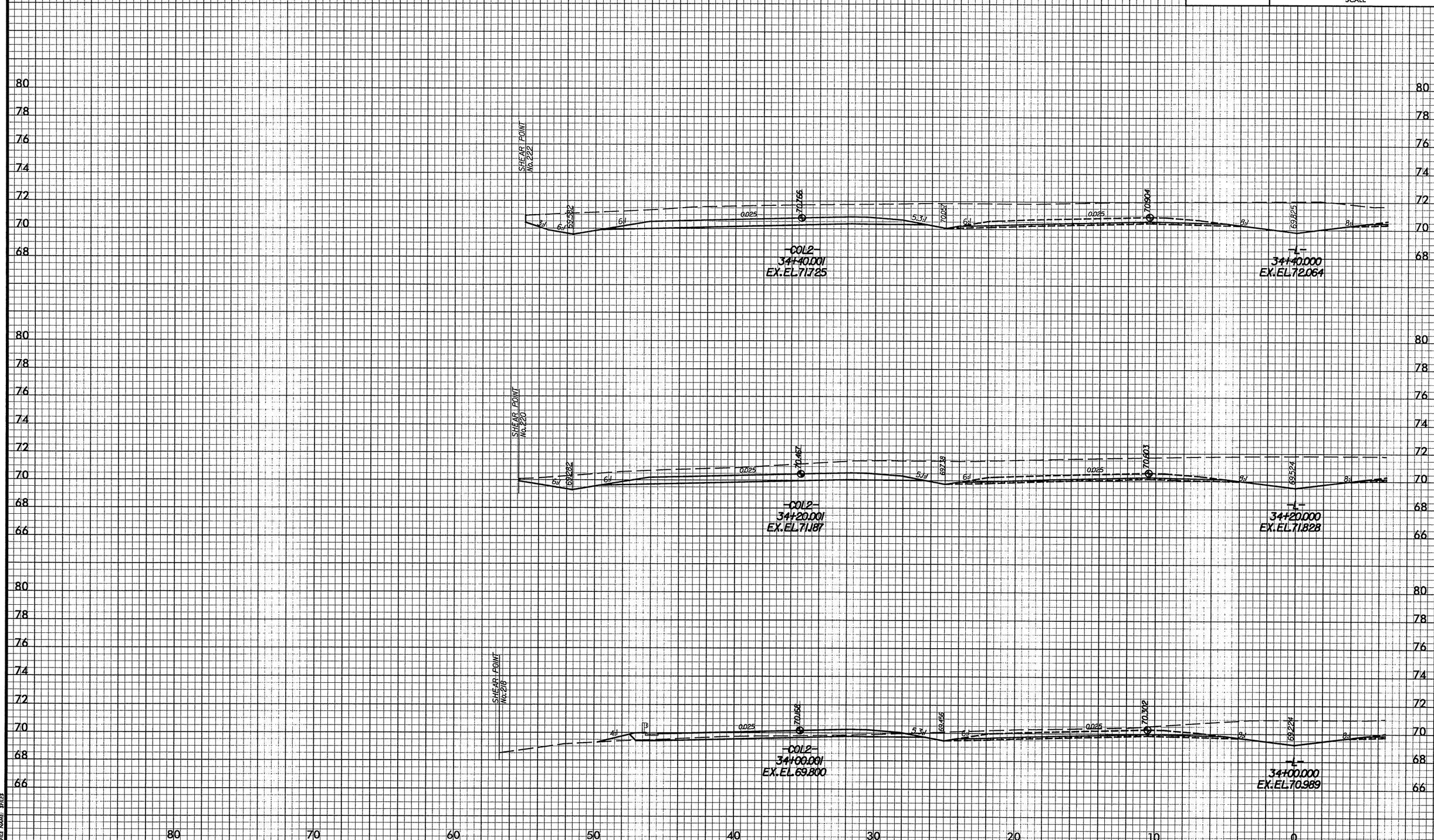

DATE: 02/01/2008
PENTABLE: M:\F&HCAD\PENTABS_F&H\xpl.tbl
PLOTDIVER: M:\F&HCAD\PLOTDRV\Metric_xpl_half\U2519DAxsc.PLT
FILE NAME: $FILE$

-L-

PROJ. REFERENCE NO.	SHEET NO.
U-2519DA	X-61
FAYETTEVILLE OUTTER LOOP	

METRIC

2m 0 2m

SCALE

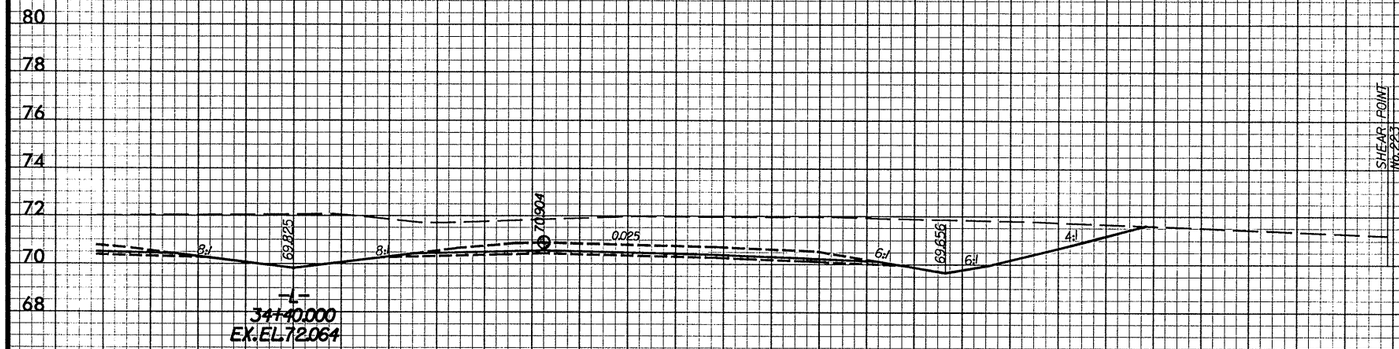



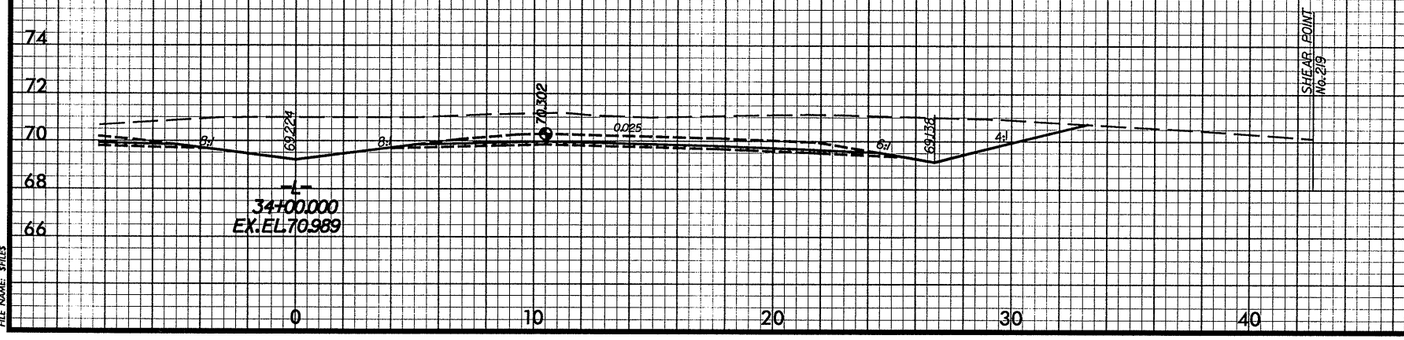

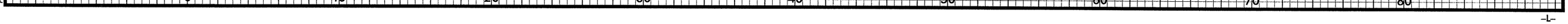

DATE: 02/12/2008
PENTABLE: M:\R&H\CAD\PENTABS_R&H\ppl.tbl
PLOTTER: M:\R&H\CAD\PLOTDRV\Matrix_ppl_half\U2519DAsec.PLT
FILE NAME: $FILES

PROJ. REFERENCE NO.	SHEET NO.
U-2519DA	X-62
FAYETTEVILLE OUTTER LOOP	

2m 0 2m
SCALE



DATE: 02/01/2008
PENTABLE: M:\F&HCAD\PENTABS_F&H\xpl.tbl
PLOTDIVER: M:\F&HCAD\PLOTDRV\Metric_xpl_half\U2519DAsec.PLT
FILE NAME: $FILE$

-L-

PROJ. REFERENCE NO.	SHEET NO.
U-2519DA	X-63
FAYETTEVILLE OUTTER LOOP	

2m 0 2m
SCALE

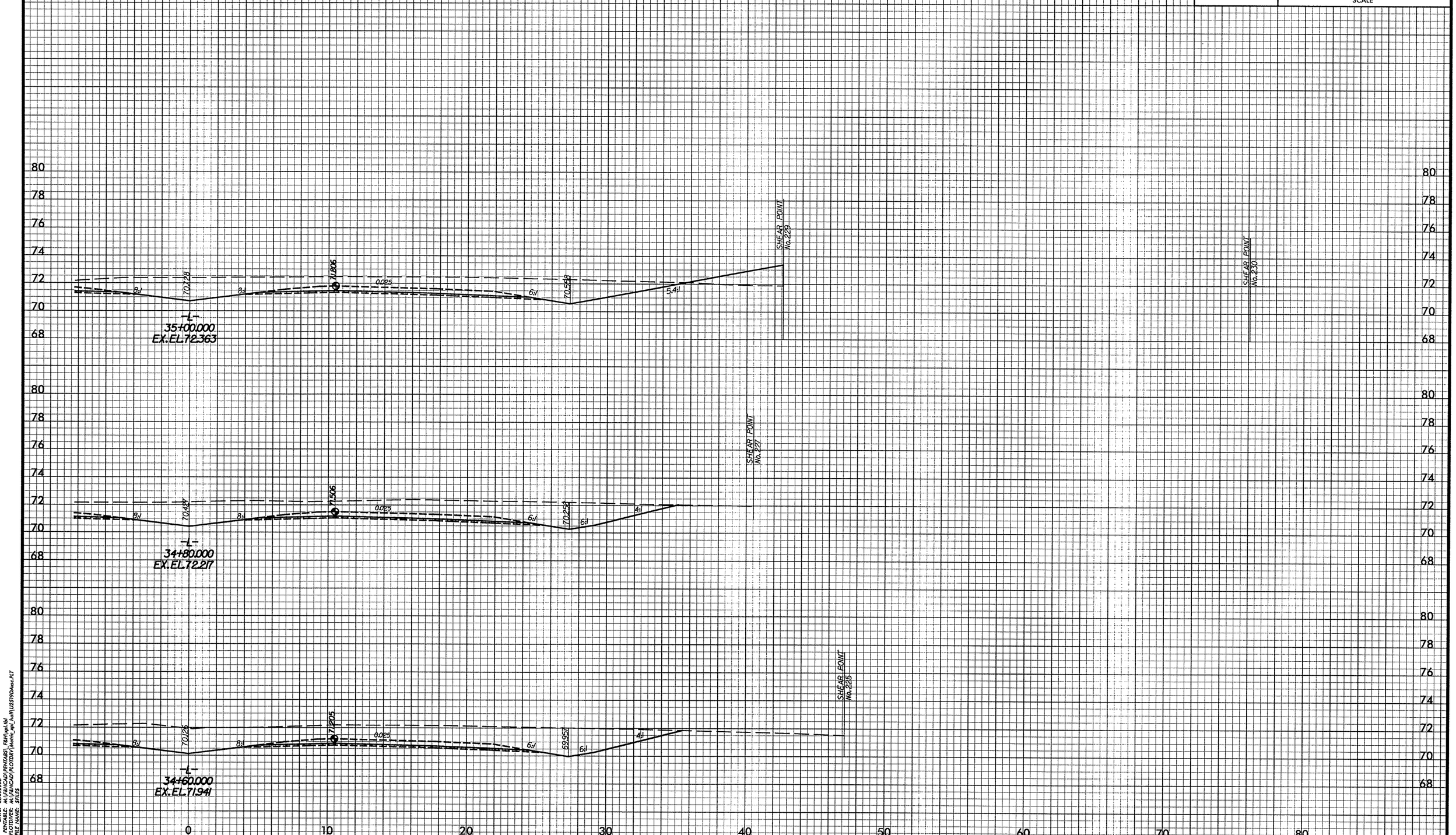

DATE: 02/01/2008
PENTABLE: M:\F&HCAD\PENTABS_F&H\xpl.tbl
PLOTDIVER: M:\F&HCAD\PLOTDRV\Metric_xpl_half\U2519DAxsc.PLT
FILE NAME: $FILE$

-L-

PROJ. REFERENCE NO.	SHEET NO.
U-2519DA	X-64
FAYETTEVILLE OUTTER LOOP	

2m 0 2m
SCALE

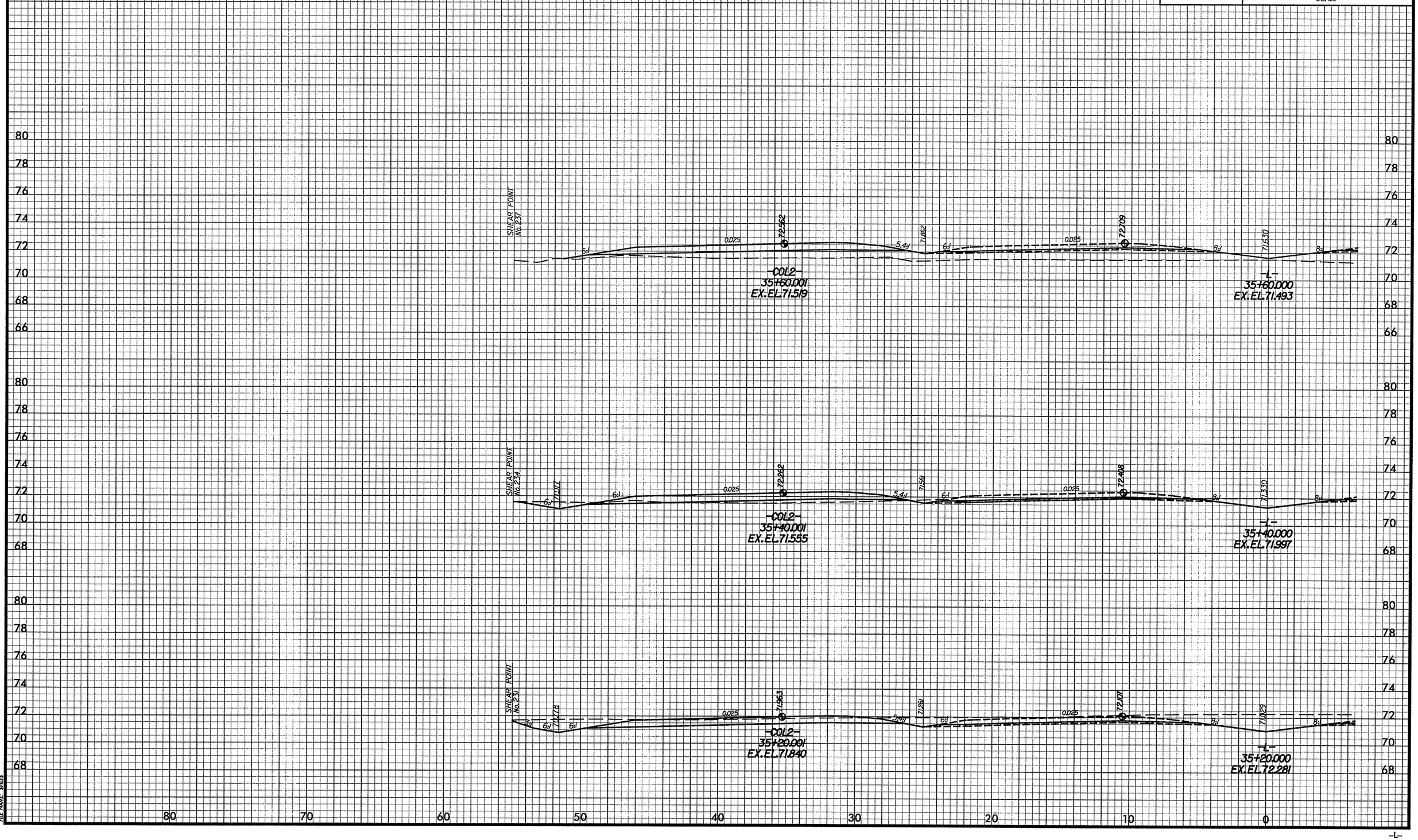

DATE: 02/01/2008
PENTABLE: M:\F&HCAD\PENTABS_F&H\xpl.tbl
PLOTDIVER: M:\F&HCAD\PLOTDRV\Metric_xpl_half\U2519DAsec.PLT
FILE NAME: $FILE$

-L-

PROJ. REFERENCE NO.	SHEET NO.
U-2519DA	X-65
FAYETTEVILLE OUTTER LOOP	

2m 0 2m
SCALE

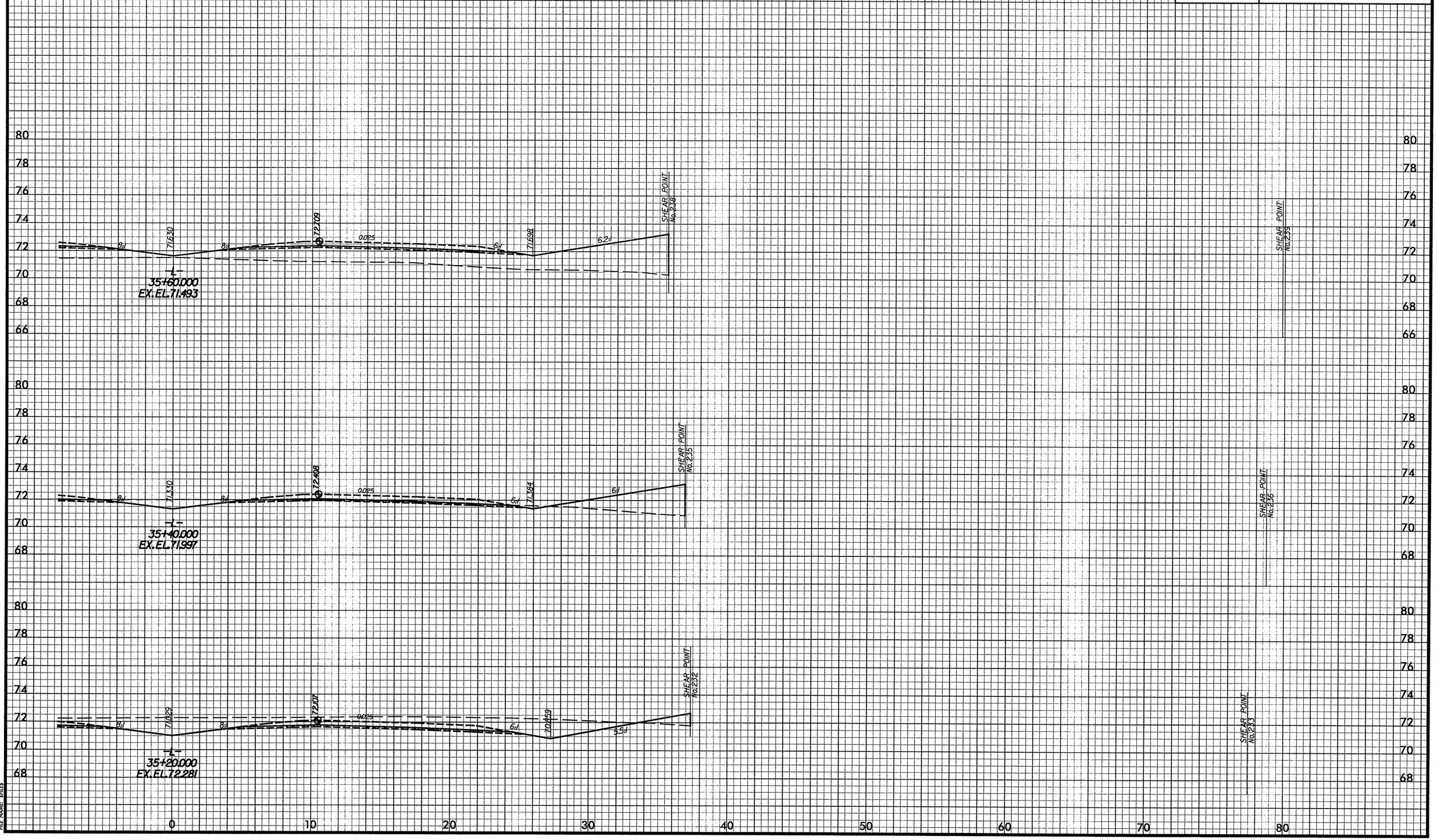

DATE: 02/01/2008
PENTABLE: M:\F&HCAD\PENTABS_F&H\xpl.tbl
PLOTDIVER: M:\F&HCAD\PLOTDRV\Metric_xpl_half\U2519DAxsc.PLT
FILE NAME: $FILE$

-L-

PROJ. REFERENCE NO.	SHEET NO.
U-2519DA	X-66
FAYETTEVILLE OUTTER LOOP	

2m 0 2m
SCALE



DATE: 02/01/2008
PENTABLE: M:\F&HCAD\PENTABS_F&H\xpl.tbl
PLOTDIVER: M:\F&HCAD\PLOTDRV\Metric_xpl_half\U2519DAsec.PLT
FILE NAME: $FILE$

-L-

PROJ. REFERENCE NO.	SHEET NO.
U-2519DA	X-67
FAYETTEVILLE OUTTER LOOP	

2m 0 2m
SCALE

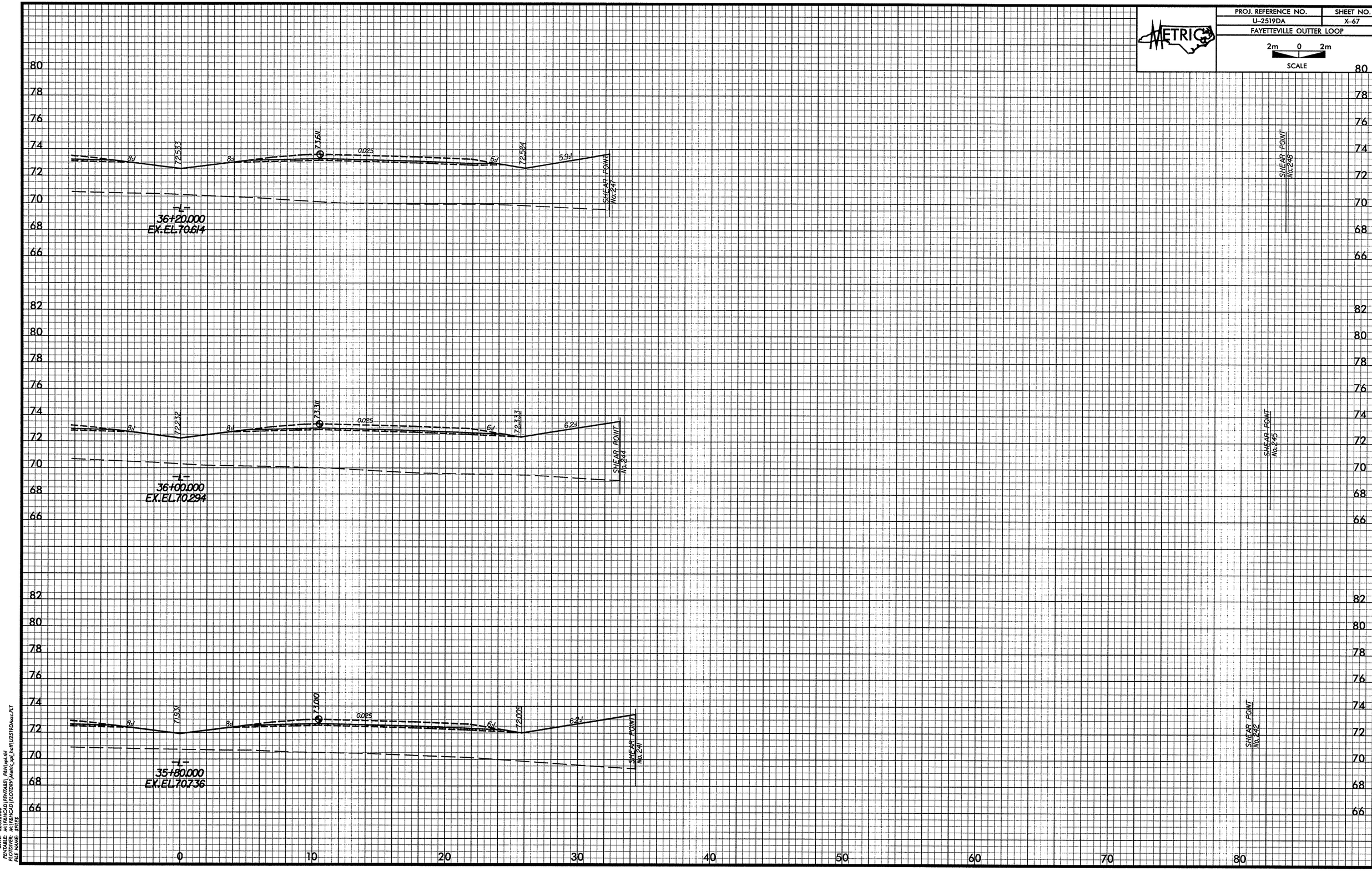

DATE: 02/12/2008
PENTABLE: M:\F&HCAD\PENTABS_F&H\xpl.tbl
PLOTDIVER: M:\F&HCAD\PLOTDRV\Metric_xpl_half\U2519DAssc.PLT
FILE NAME: $FILE$

-L-

PROJ. REFERENCE NO.	SHEET NO.
U-2519DA	X-68
FAYETTEVILLE OUTTER LOOP	

2m 0 2m
SCALE

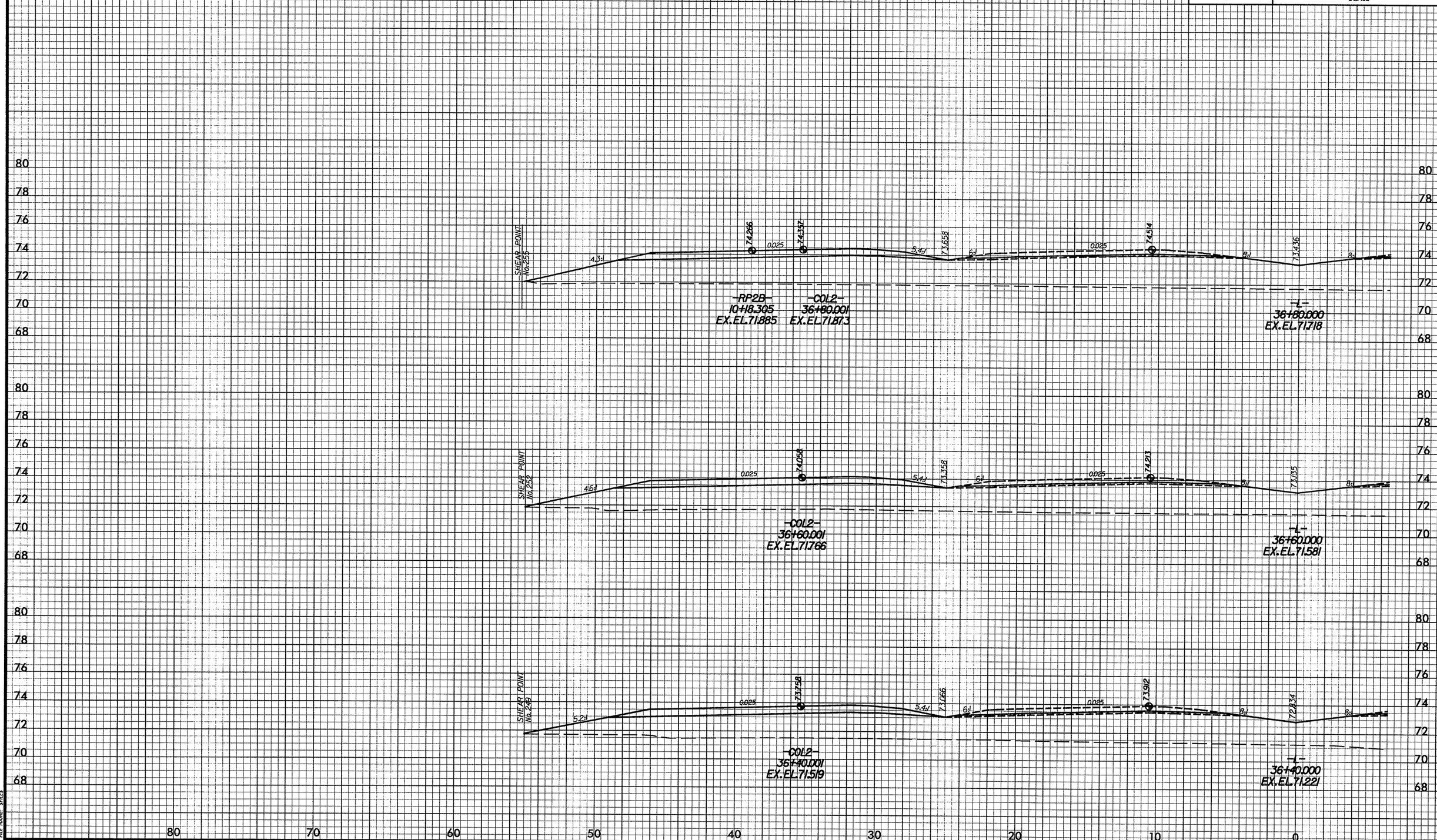

DATE: 02/01/2008
PENTABLE: M:\F&H\CAD\PENTABS_F&H\xpl.tbl
PLOTDIVER: M:\F&H\CAD\PLOTDRV\Metric_xpl_half\U2519DAxsc.PLT
FILE NAME: $FILES

-L-

PROJ. REFERENCE NO.	SHEET NO.
U-2519DA	X-69
FAYETTEVILLE OUTTER LOOP	

2m 0 2m
SCALE

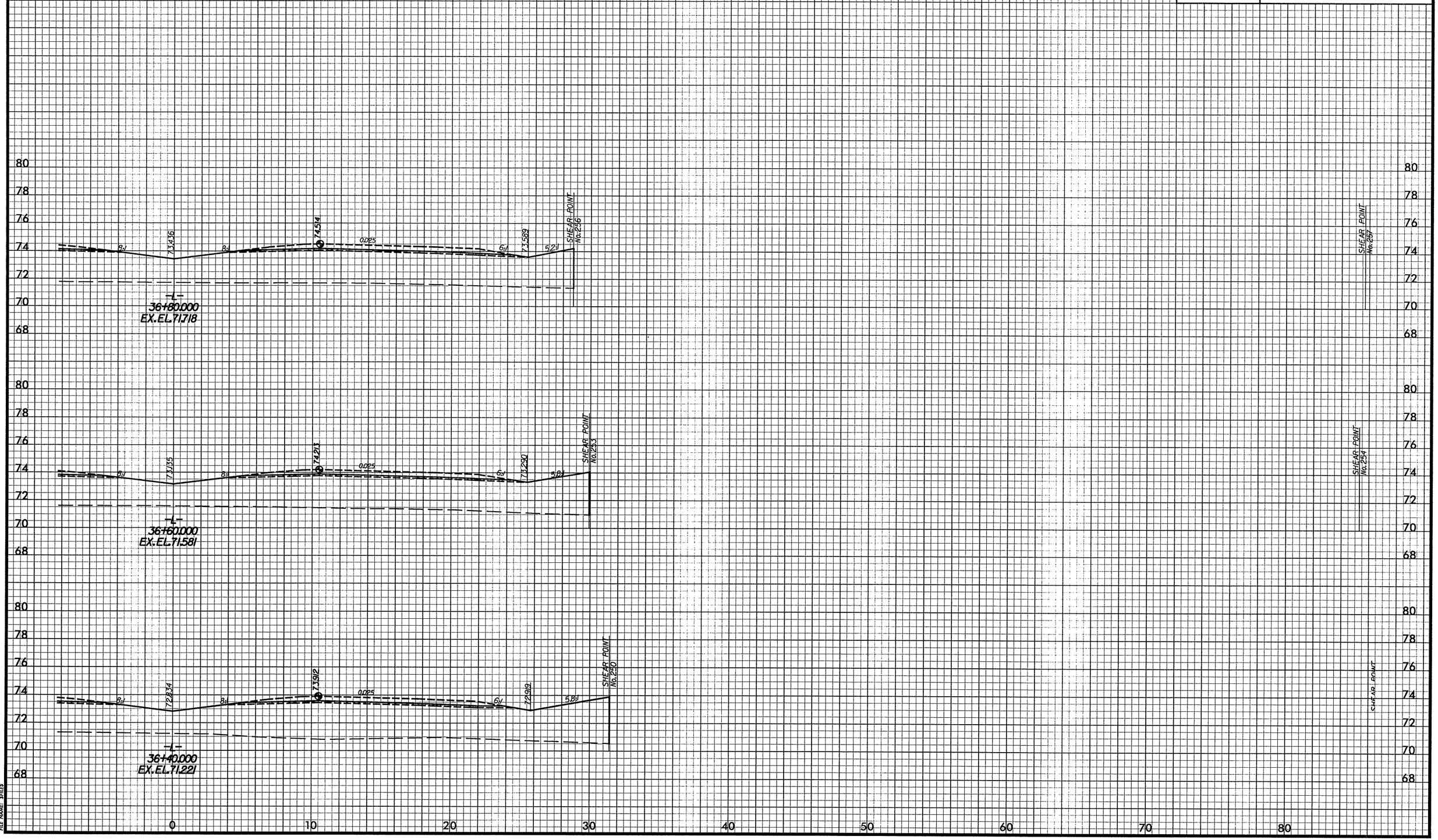

DATE: 02/01/2008
PENTABLE: M:\F&HCAD\PENTABS_F&H\xpl.tbl
PLOTDIVER: M:\F&HCAD\PLOTDRV\Metric_xpl_half\U2519DAsec.PLT
FILE NAME: $FILE$

-L-

PROJ. REFERENCE NO.	SHEET NO.
U-2519DA	X-70
FAYETTEVILLE OUTTER LOOP	

2m 0 2m
SCALE

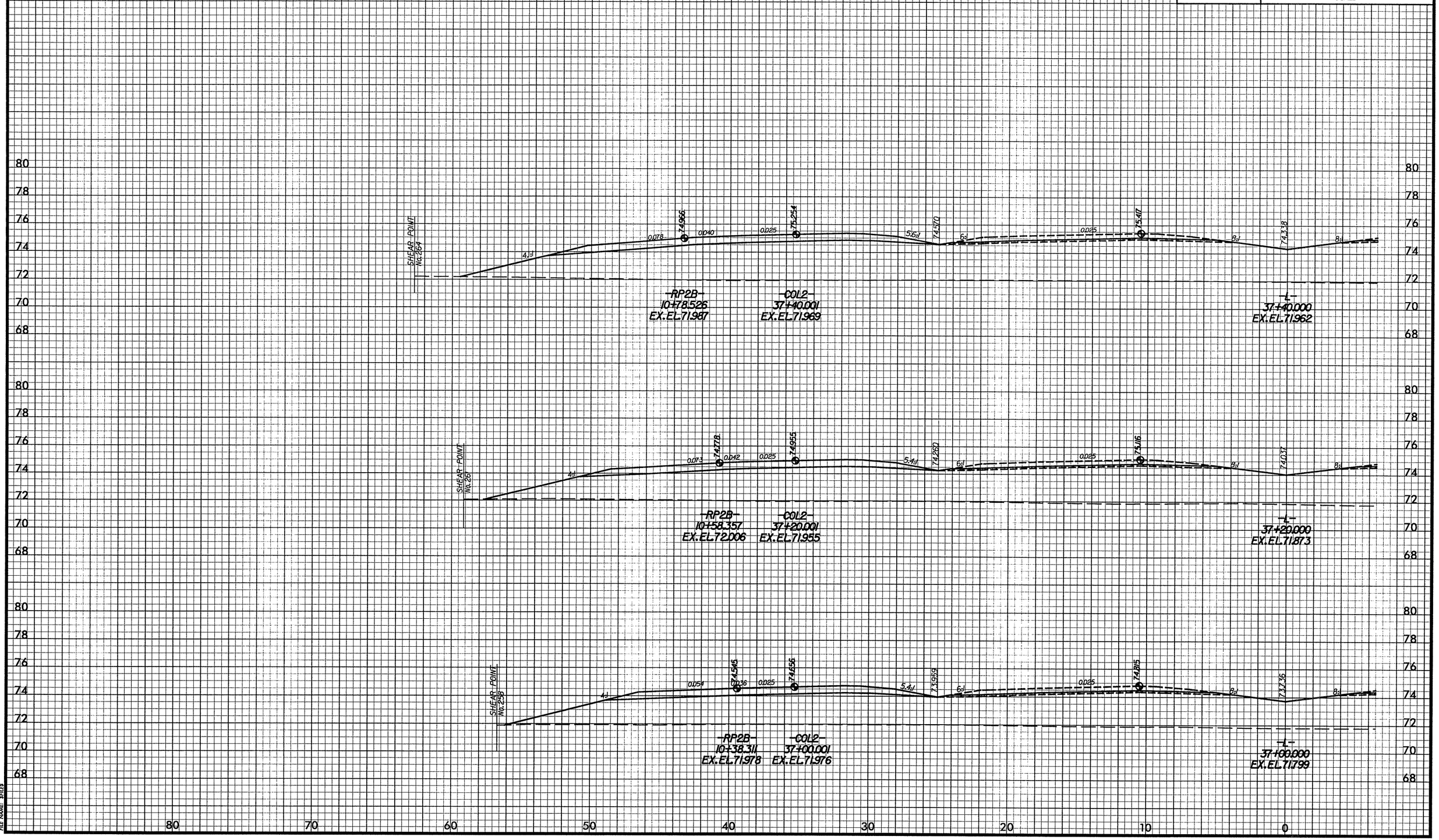

DATE: 02/01/2008
PENTABLE: M:\F&HCAD\PENTABS_F&H\xpl.tbl
PLOTDIVER: M:\F&HCAD\PLOTDRV\Metric_xpl_half\U2519DAxsc.PLT
FILE NAME: $FILE$

-L-

PROJ. REFERENCE NO.	SHEET NO.
U-2519DA	X-71
FAYETTEVILLE OUTTER LOOP	

2m 0 2m
SCALE

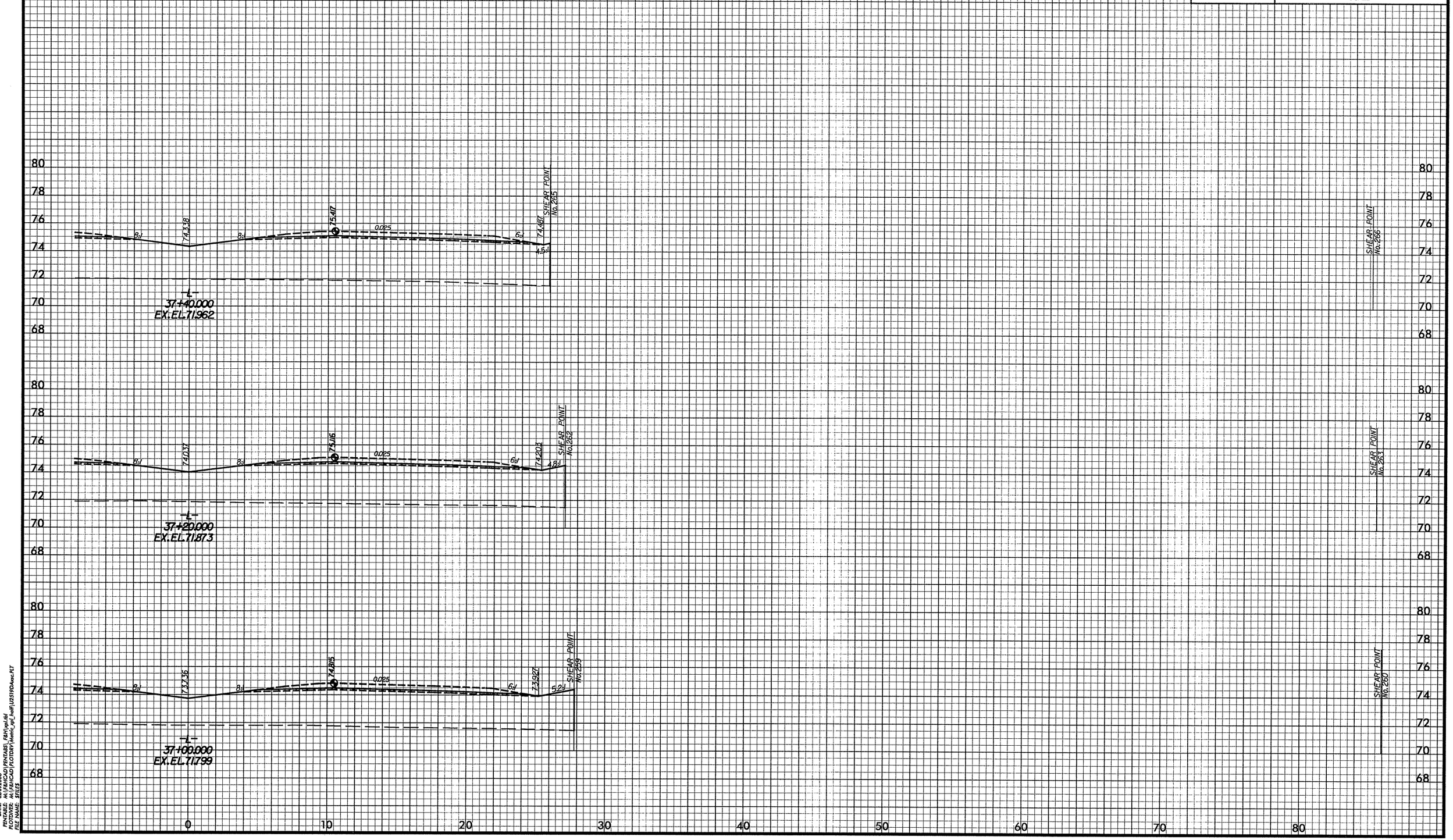

DATE: 02/01/2008
PENTABLE: M:\F&HCAD\PENTABS_F&H\xpl.tbl
PLOTDIVER: M:\F&HCAD\PLOTDRV\Metric_xpl_half\U2519DAsec.PLT
FILE NAME: $FILE$

-L-

PROJ. REFERENCE NO.	SHEET NO.
U-2519DA	X-72
FAYETTEVILLE OUTTER LOOP	

2m 0 2m
SCALE



DATE: 02/01/2008
PENTABLE: M:\F&HCAD\PENTABS_F&H\xpl.tbl
PLOTDIVER: M:\F&HCAD\PLOTDRV\Metric_xpl_half\U2519DAxsc.PLT
FILE NAME: $FILE$

-L-

PROJ. REFERENCE NO.	SHEET NO.
U-2519DA	X-73
FAYETTEVILLE OUTTER LOOP	

2m 0 2m
SCALE

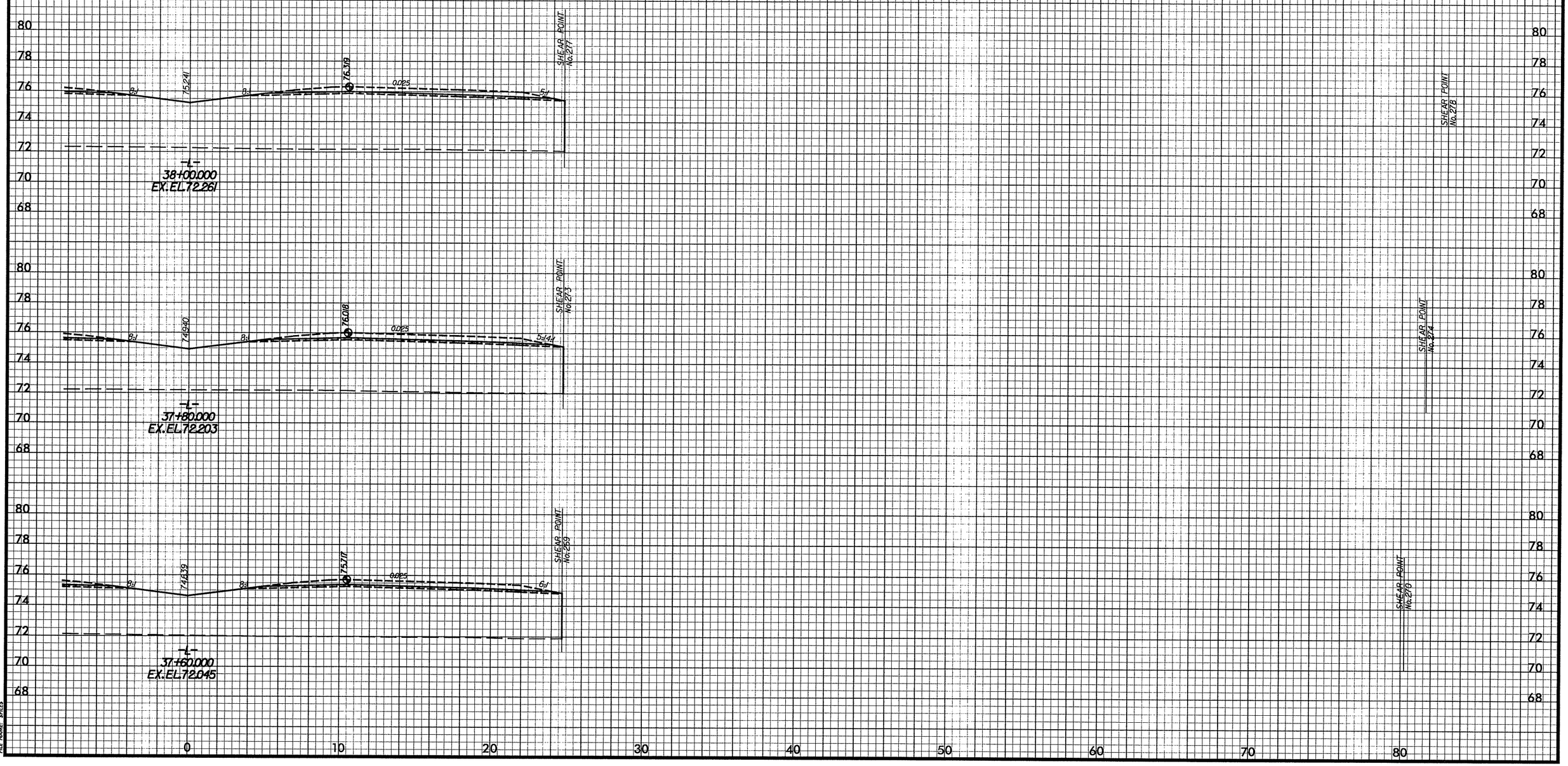

DATE: 02/01/2008
PENTABLE: M:\F&HCAD\PENTABS_F&H\xpl.tbl
PLOTDIVER: M:\F&HCAD\PLOTDRV\Metric_xpl_half\U2519DAxsc.PLT
FILE NAME: $FILES

-L-

PROJ. REFERENCE NO.	SHEET NO.
U-2519DA	X-74
FAYETTEVILLE OUTTER LOOP	

2m 0 2m
SCALE

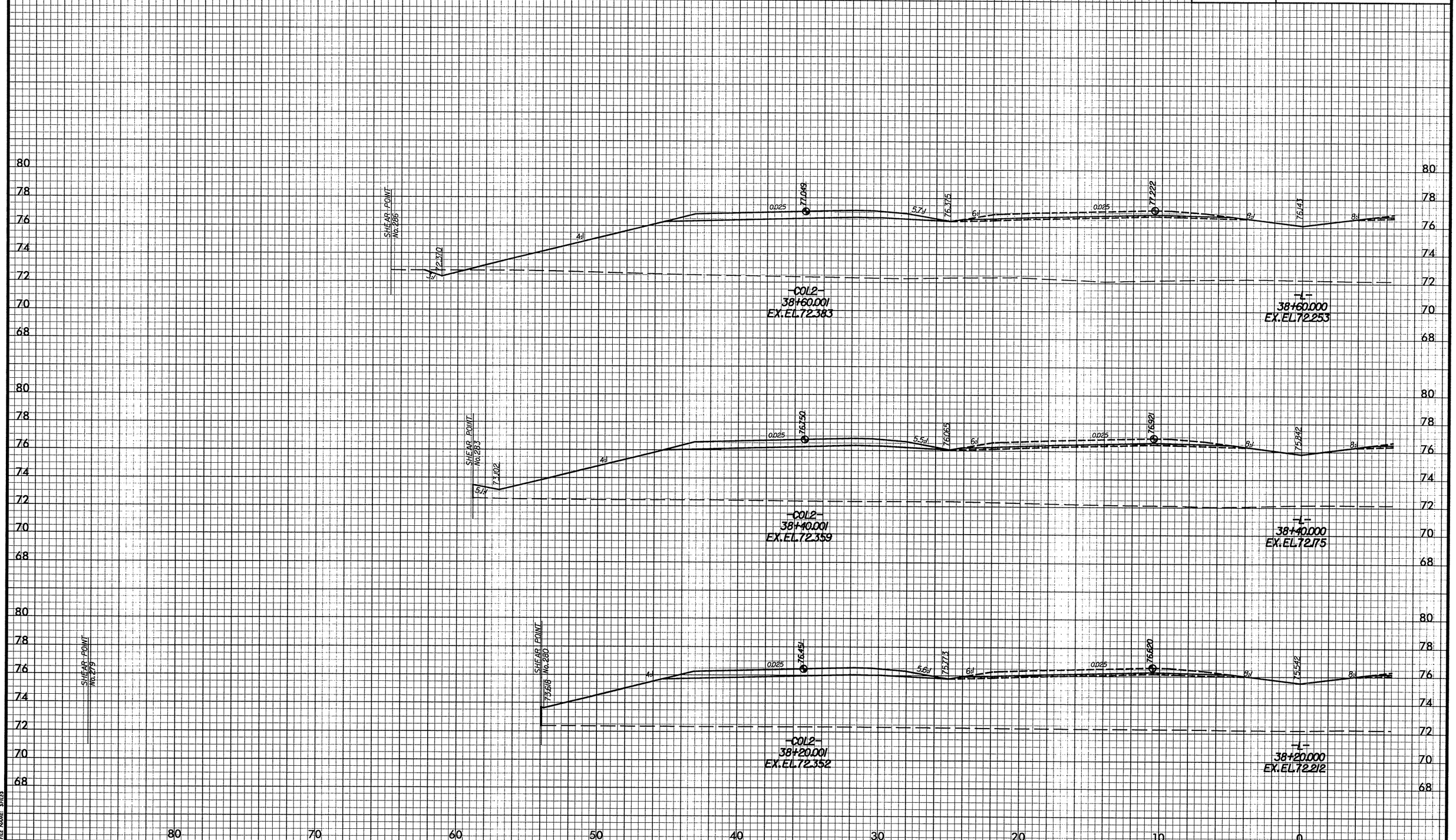

DATE: 02/01/2008
PENTABLE: M:\F&HCAD\PENTABS_F&H\xpl.tbl
PLOTDIVER: M:\F&HCAD\PLOTDRV\Metric_xpl_half\U2519DAsc.PLT
FILE NAME: $FILE$

-L-

PROJ. REFERENCE NO.	SHEET NO.
U-2519DA	X-75
FAYETTEVILLE OUTTER LOOP	

2m 0 2m
SCALE

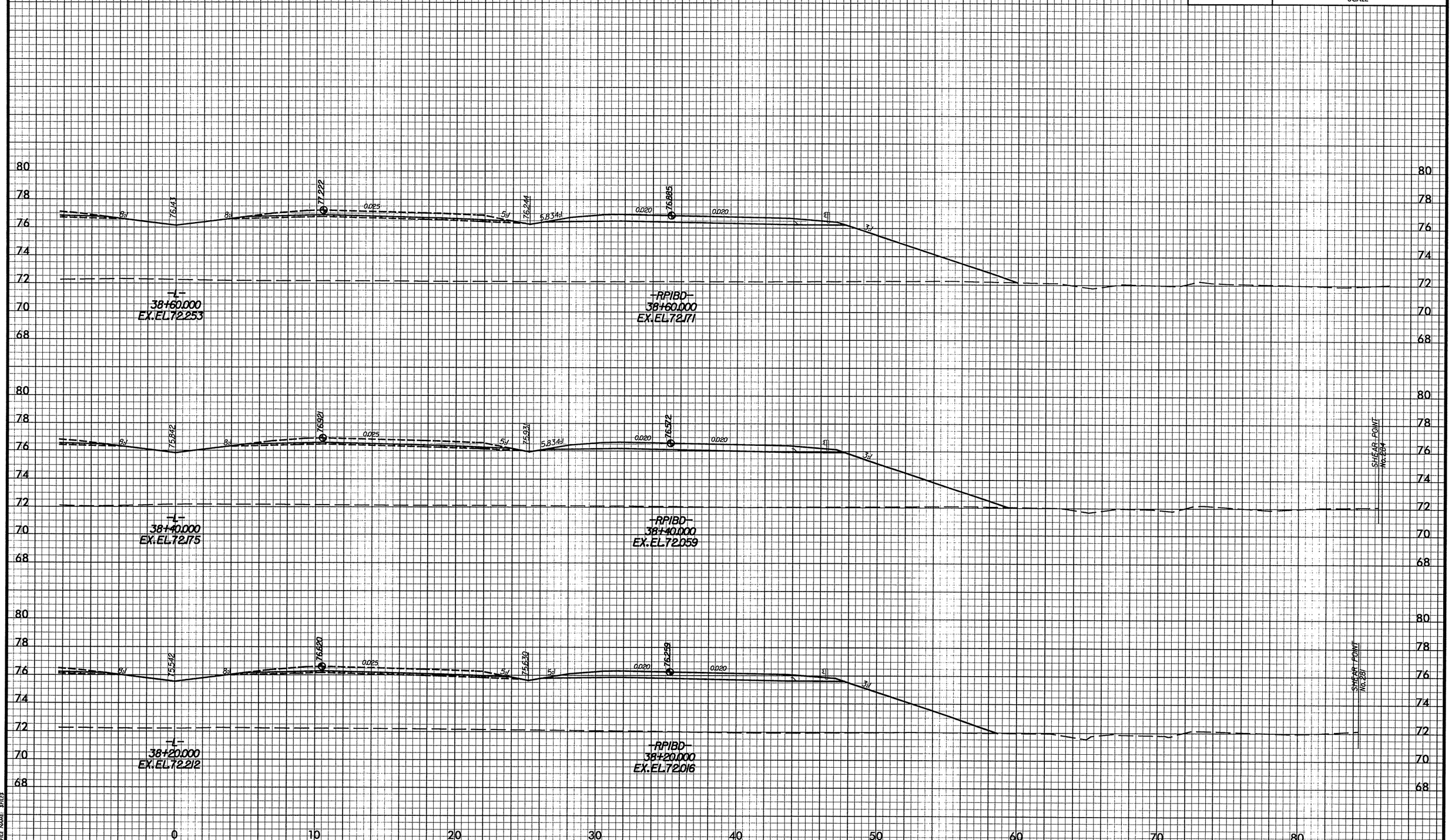

DATE: 02/01/2008
PENTABLE: M:\F&HCAD\PENTABS_F&H\xpl.tbl
PLOTDIVER: M:\F&HCAD\PLOTDRV\Metric_xpl_half\U2519DAsec.PLT
FILE NAME: $FILE$

-L-

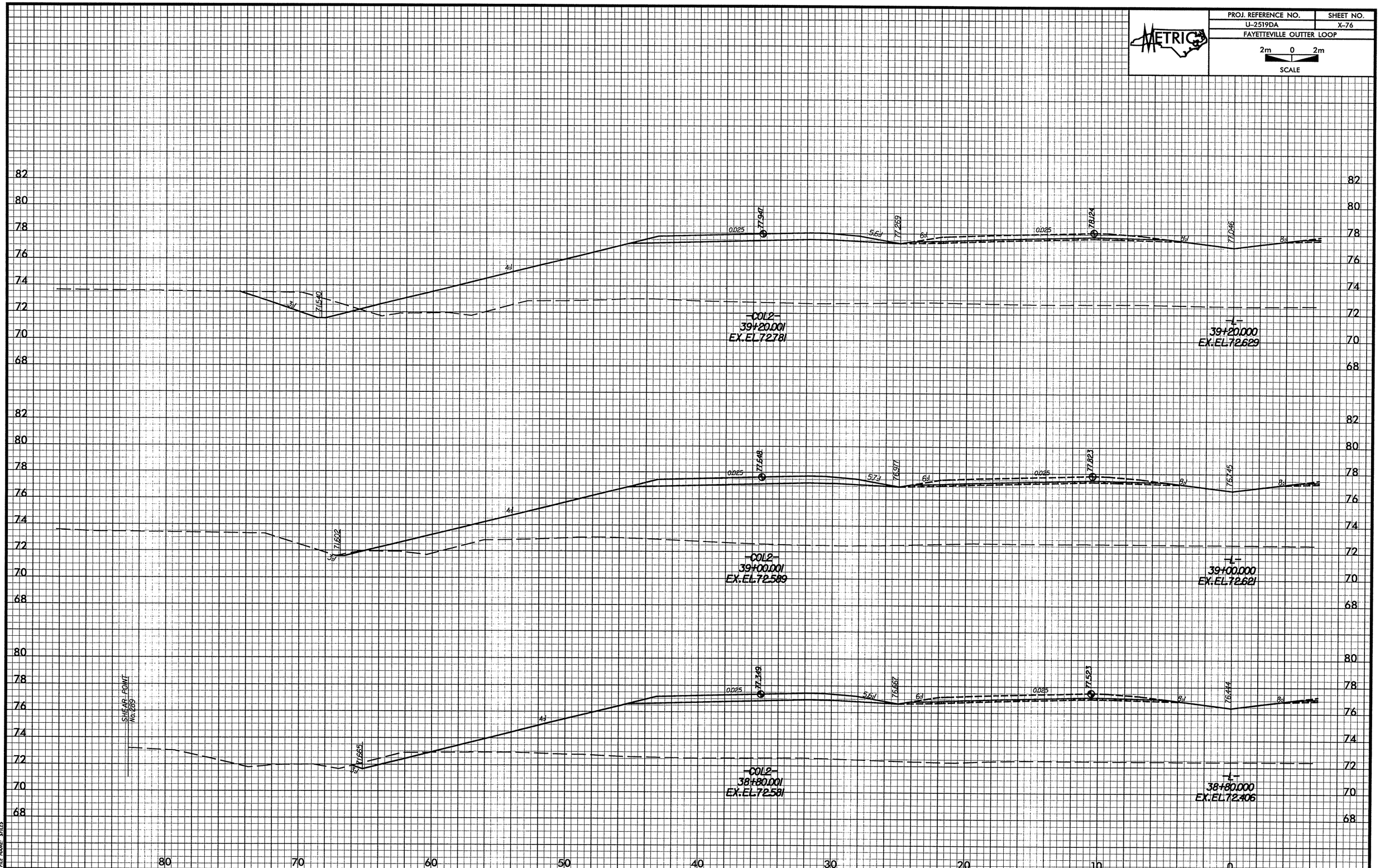

DATE: 02/01/2008
PENTABLE: M:\F&HCAD\PENTABS_F&H\xpl.tbl
PLOTDIVER: M:\F&HCAD\PLOTDRV\Metric_xpl_half\U2519DAxsc.PLT
FILE NAME: $FILES

-L-

PROJ. REFERENCE NO.	SHEET NO.
U-2519DA	X-77
FAYETTEVILLE OUTTER LOOP	

2m 0 2m
SCALE



DATE: 02/01/2008
PENTABLE: M:\F&HCAD\PENTABS_F&H\xpl.tbl
PLOTDIVER: M:\F&HCAD\PLOTDRV\Metric_xpl_half\U2519DAxsc.PLT
FILE NAME: $FILE$

-L-

PROJ. REFERENCE NO.	SHEET NO.
U-2519DA	X-78
FAYETTEVILLE OUTTER LOOP	

2m 0 2m
SCALE

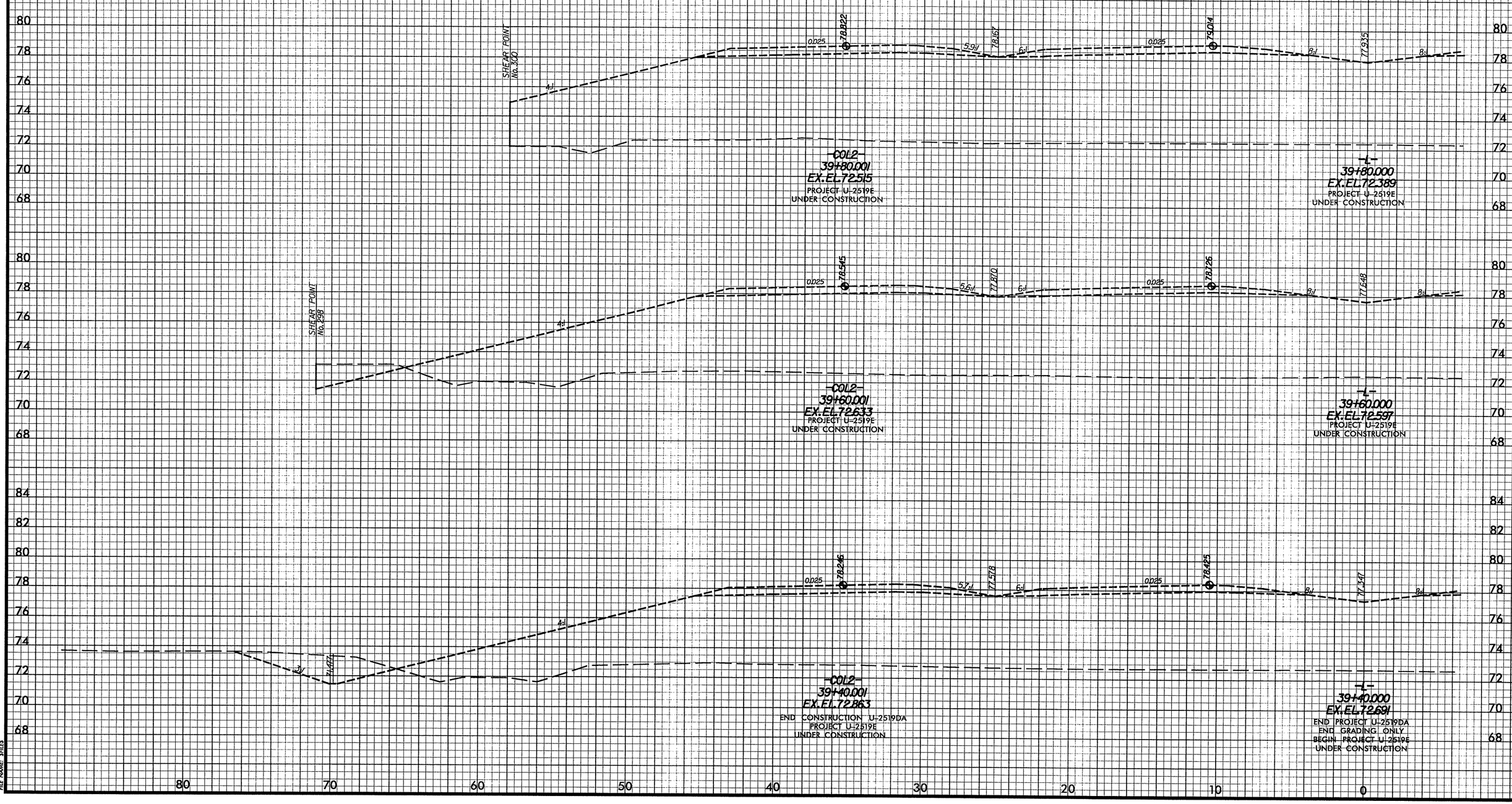

DATE: 02/01/2008
PENTABLE: M:\F&HCAD\PENTABS_F&H\xpl.tbl
PLOTDIVER: M:\F&HCAD\PLOTDRV\Metric_xpl_half\U2519DAsec.PLT
FILE NAME: $FILES

-L-

PROJ. REFERENCE NO.	SHEET NO.
U-2519DA	X-79
FAYETTEVILLE OUTTER LOOP	

2m 0 2m
SCALE

DATE: 02/01/2008
PENTABLE: M:\F&HCAD\PENTABS_F&H\xpl.tbl
PLOTDIVER: M:\F&HCAD\PLOTDRV\Metric_xpl_half\U2519DAxsc.PLT
FILE NAME: $FILES

-L-

PROJ. REFERENCE NO.	SHEET NO.
U-2519DA	X-80
FAYETTEVILLE OUTTER LOOP	

2m 0 2m
SCALE

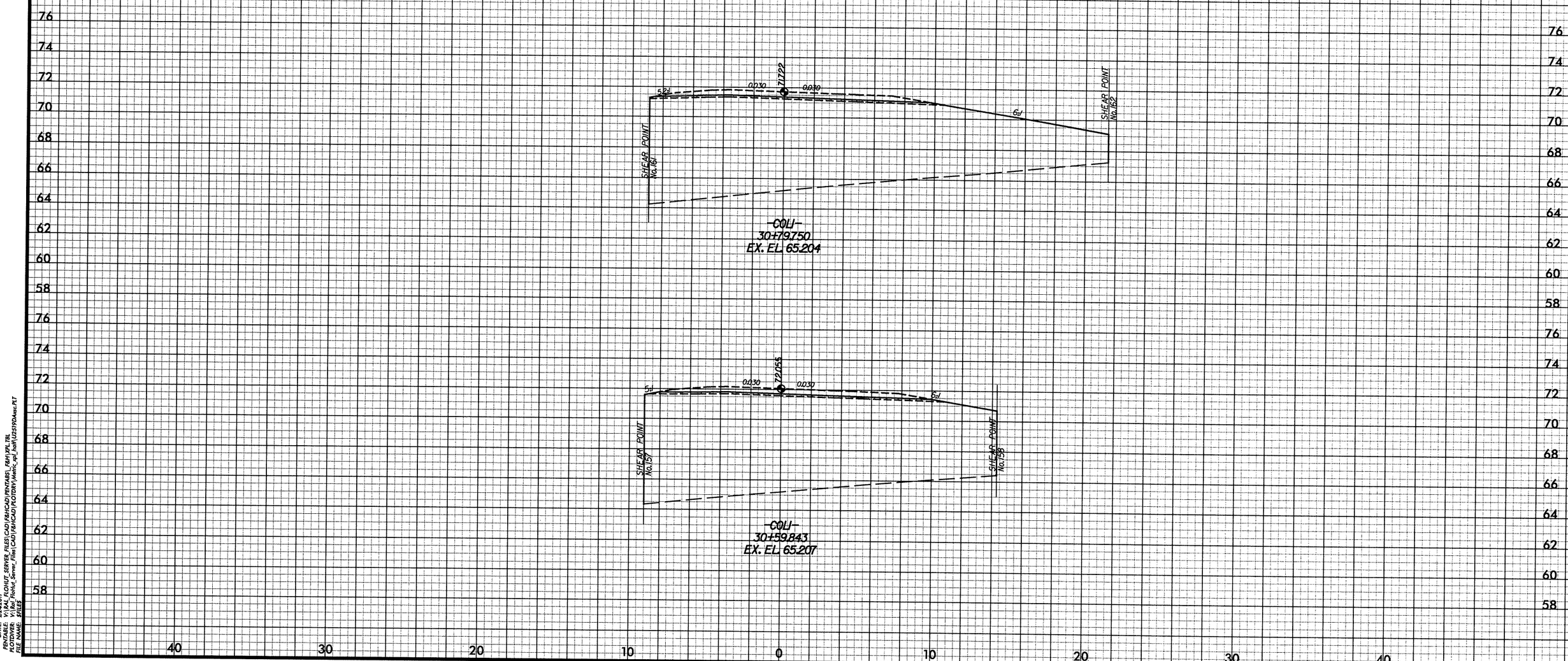

DATE: 2/24/2011
PENTABLE: V:\RAL_FLOHUT_SERVER_FILES\CAD\F&HCAD\PENTABS_F&H\XPL.TBL
PLOTDIVER: V:\Ral_FloHut_Server_Files\CAD\F&HCAD\PLOTDRV\Metric_xpl_half\U2519DAsec.PLT
FILE NAME: $FILES

-COL1-

PROJ. REFERENCE NO.	SHEET NO.
U-2519DA	X-81
FAYETTEVILLE OUTTER LOOP	

2m 0 2m
SCALE

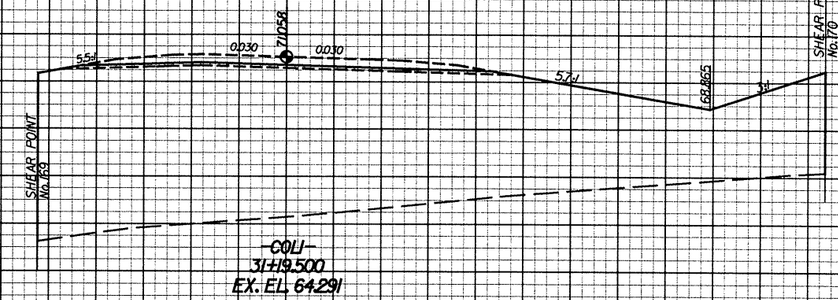

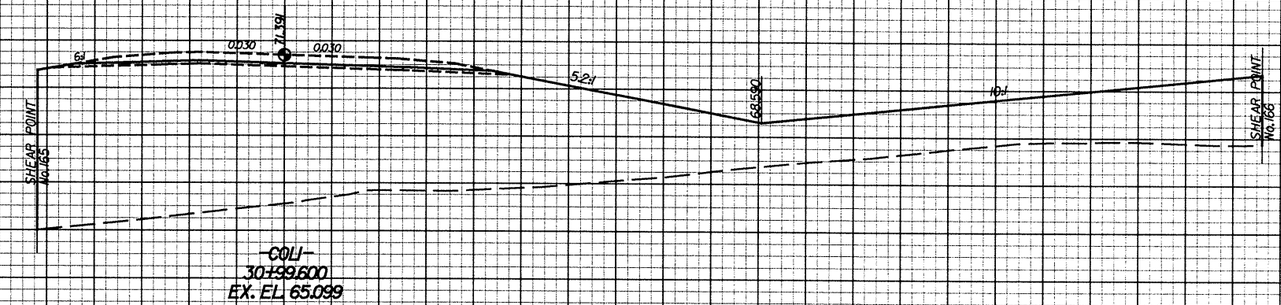

DATE: 2/4/2011
PENTABLE: V:\RAL_FLOHUT_SERVER_FILES\CAD\F&H\CAD\PENTABS_F&H\XPL.TBL
PLOTDIVER: V:\Ral_FloHut_Server_Files\CAD\F&H\CAD\PLOTDRV\Metric_ppl_half\U2519DAsec.PLT
FILE NAME: $FILES

-COL1-

PROJ. REFERENCE NO.	SHEET NO.
U-2519DA	X-82
FAYETTEVILLE OUTTER LOOP	

2m 0 2m
SCALE

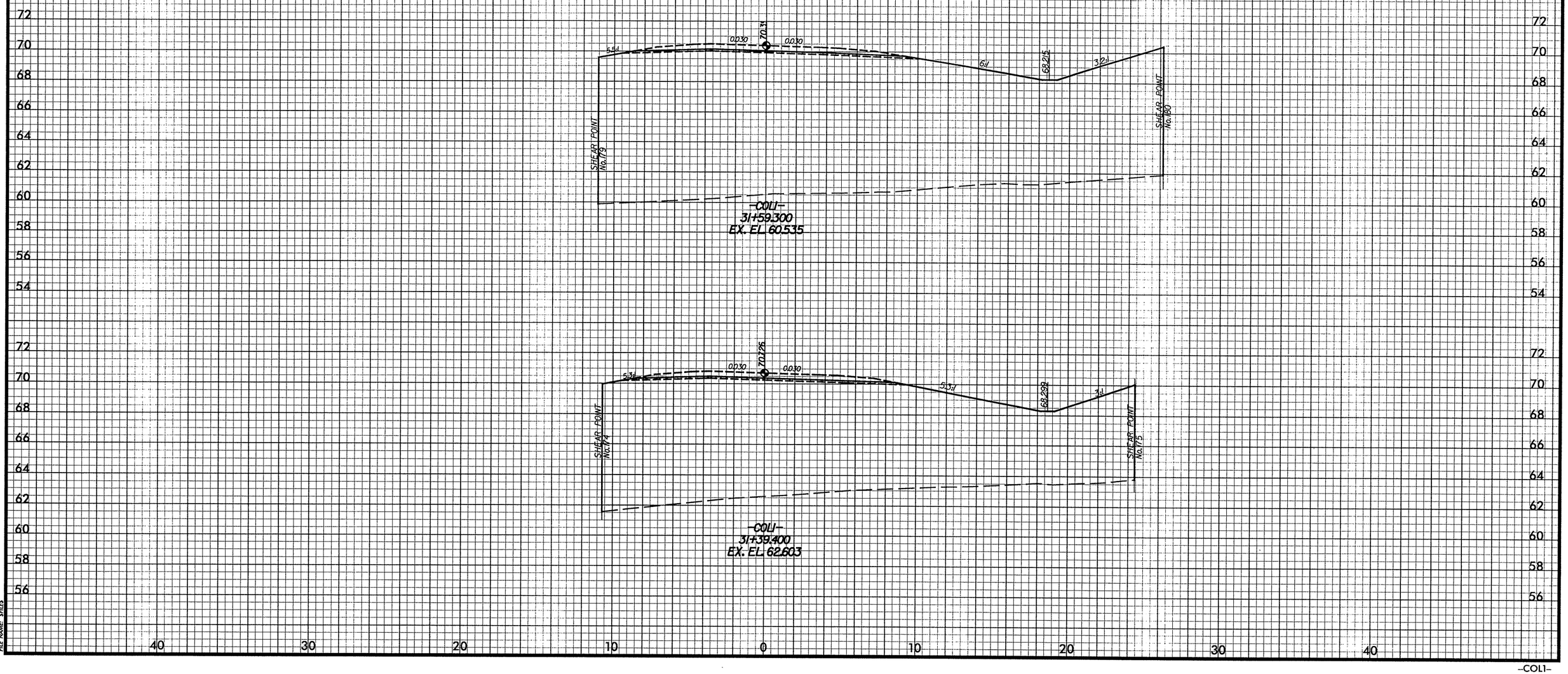

DATE: 02/01/2008
PENTABLE: M:\F&HCAD\PENTABS_F&H\xpl.tbl
PLOTDIVER: M:\F&HCAD\PLOTDRV\Metric_xpl_half\U2519DAxsc.PLT
FILE NAME: $FILE$

-COL1-

PROJ. REFERENCE NO.	SHEET NO.
U-2519DA	X-83
FAYETTEVILLE OUTTER LOOP	

2m 0 2m
SCALE

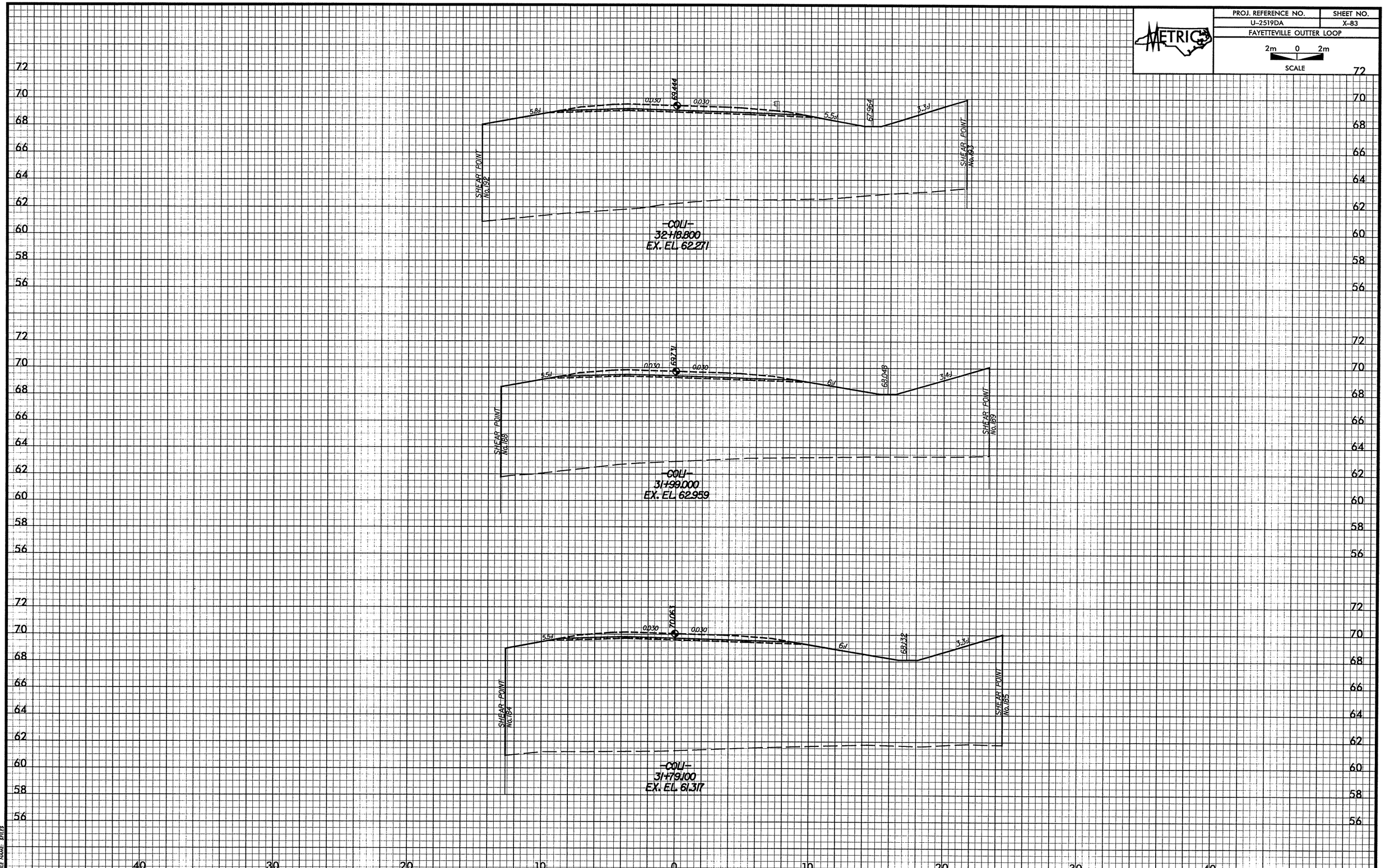

DATE: 02/01/2008
PENTABLE: M:\F&HCAD\PENTABS_F&H\xpl.tbl
PLOTDIVER: M:\F&HCAD\PLOTDRV\Metric_xpl_half\U2519DAsc.PLT
FILE NAME: $FILE$

-COL1-

PROJ. REFERENCE NO.	SHEET NO.
U-2519DA	X-84
FAYETTEVILLE OUTTER LOOP	

2m 0 2m
SCALE

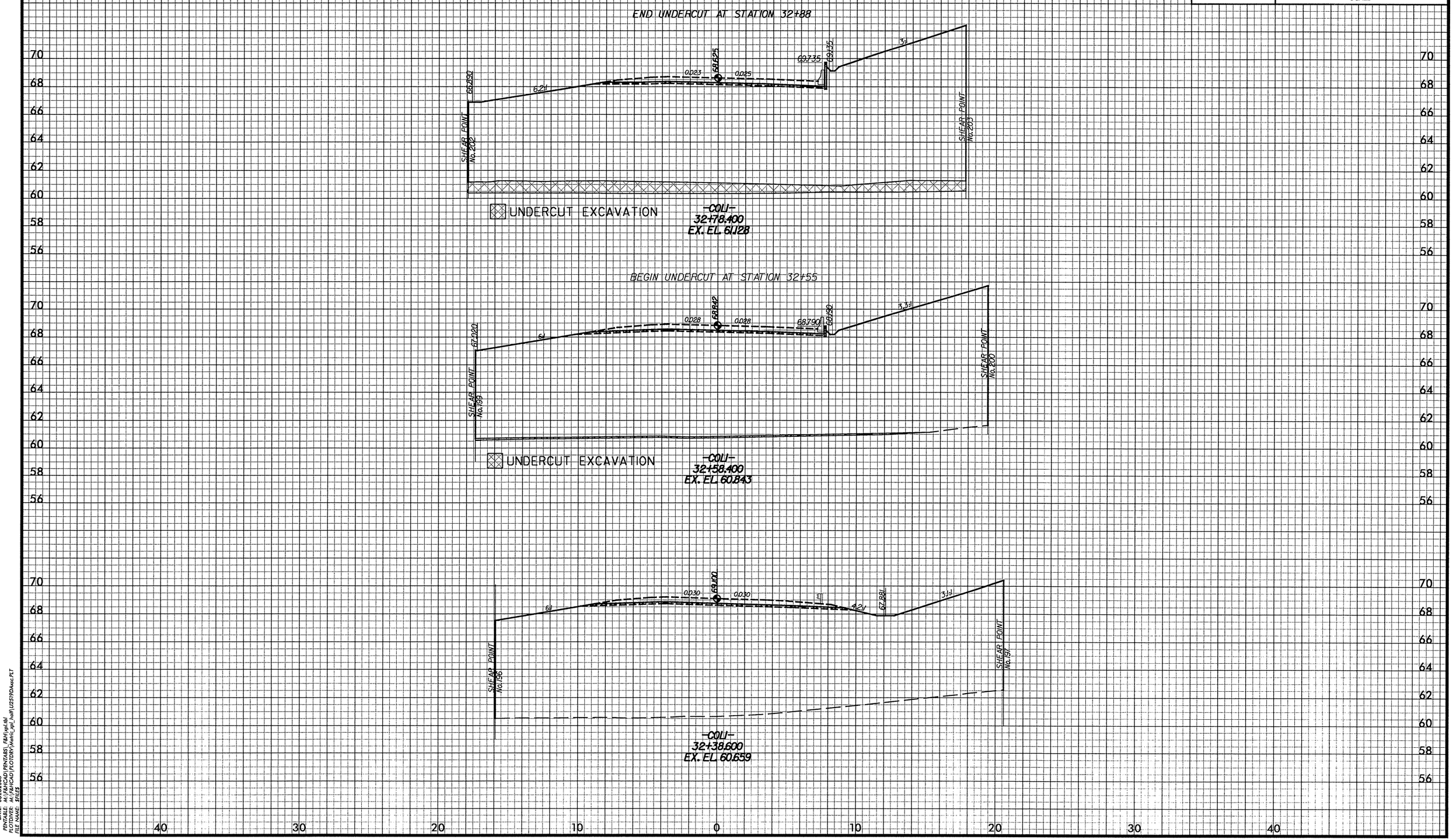

DATE: 08/28/2008
PENTABLE: M:\F&HCAD\PENTABS_F&H\xpl.tbl
PLOTDIVER: M:\F&HCAD\PLOTDRV\Metric_xpl_half\U2519DAsec.PLT
FILE NAME: $FILES

-COL1-

PROJ. REFERENCE NO.	SHEET NO.
U-2519DA	X-85
FAYETTEVILLE OUTTER LOOP	

2m 0 2m
SCALE

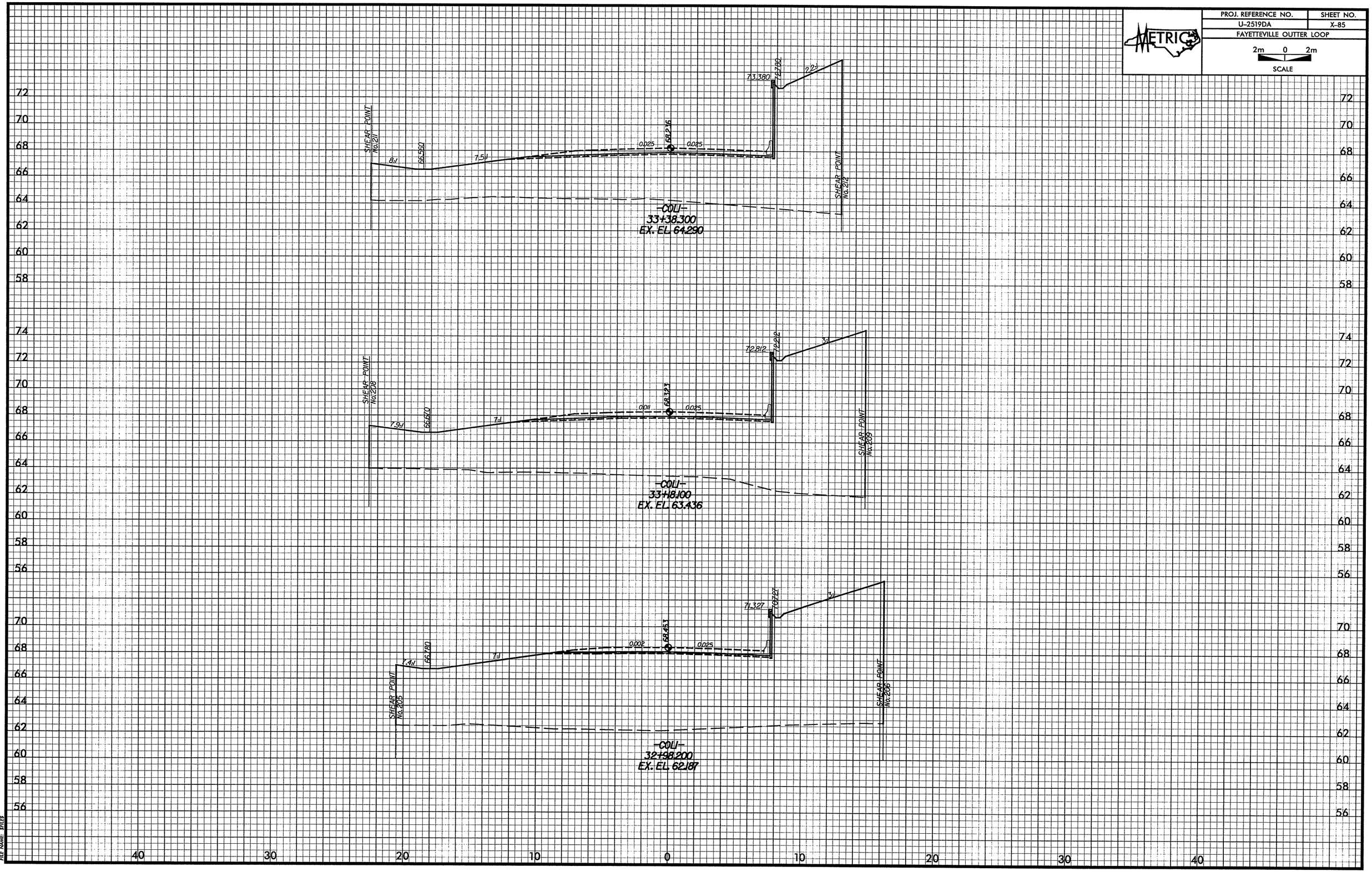

DATE: 02/01/2008
PENTABLE: M:\F&HCAD\PENTABS_F&H\xpl.tbl
PLOTDIVER: M:\F&HCAD\PLOTDRV\Metric_xpl_half\U2519DAxsc.PLT
FILE NAME: $FILE$

-COL1-

PROJ. REFERENCE NO.	SHEET NO.
U-2519DA	X-86
FAYETTEVILLE OUTTER LOOP	

2m 0 2m
SCALE

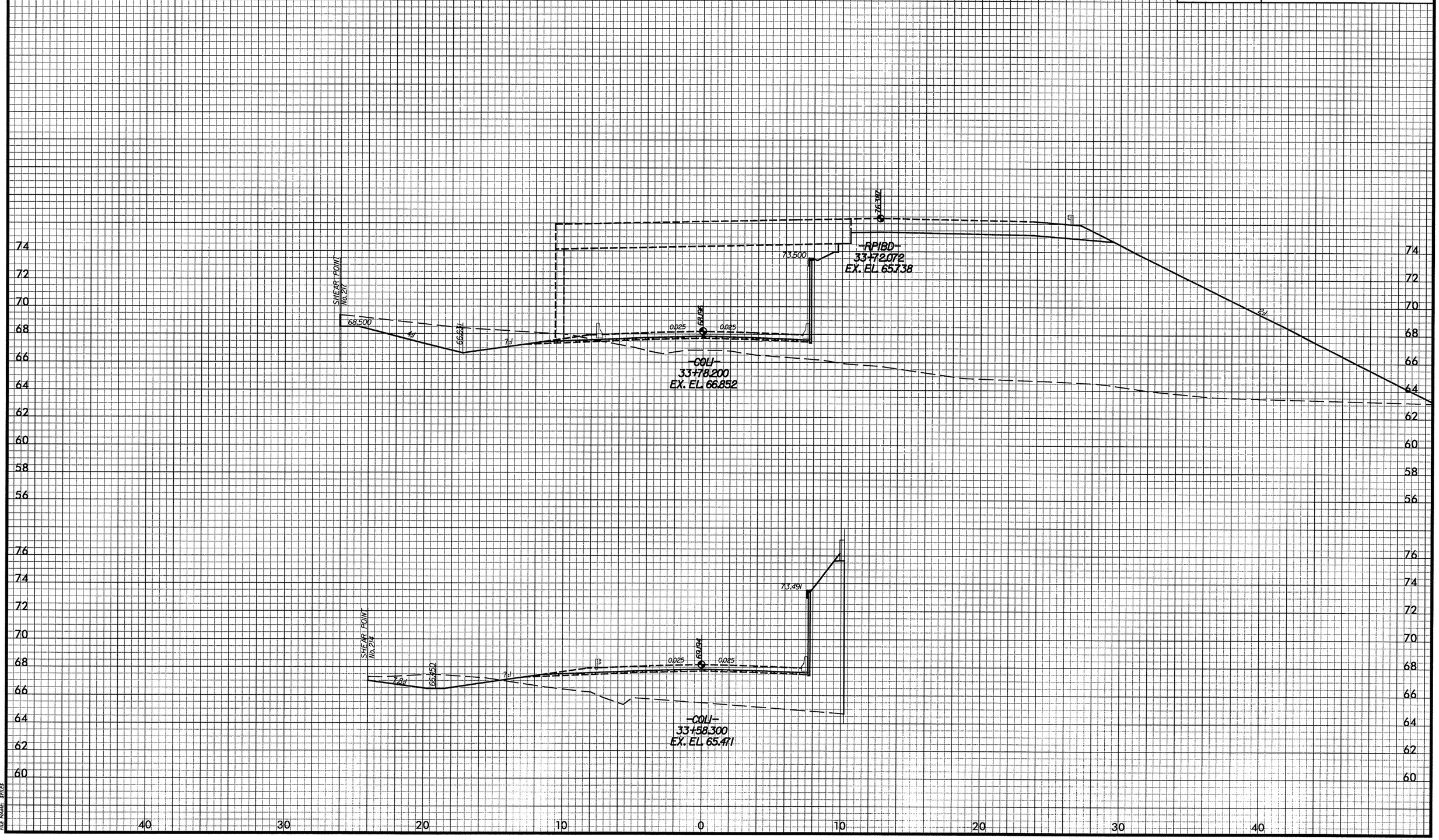

DATE: 08/12/2008
PENTABLE: M:\F&HCAD\PENTABS_F&H\XPL.TBL
PLOTDIVER: M:\F&HCAD\PLOTDRV\Metric_xpl_half\U2519DAxsc.PLT
FILE NAME: $FILE$

-COL1-

PROJ. REFERENCE NO.	SHEET NO.
U-2519DA	X-87
FAYETTEVILLE OUTTER LOOP	

2m 0 2m
SCALE

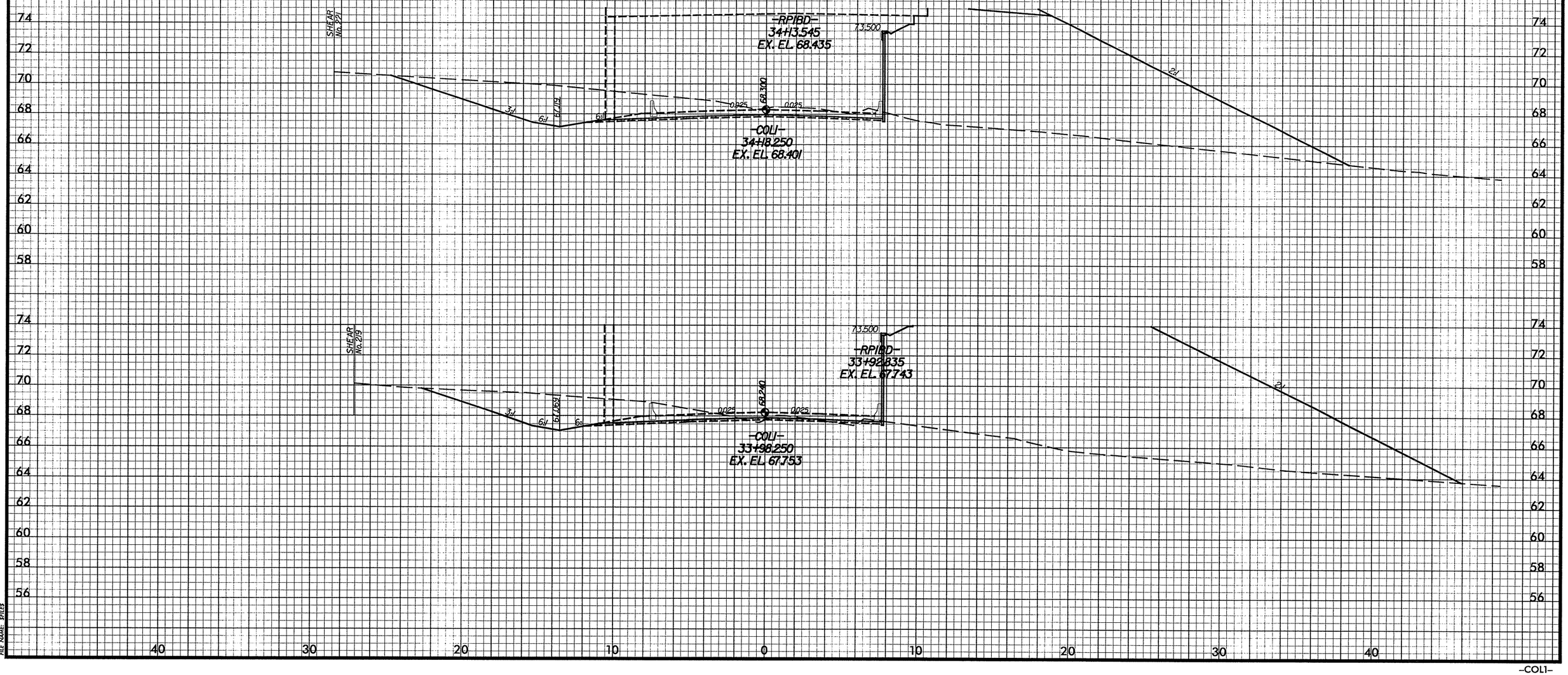

DATE: 02/01/2008
PENTABLE: M:\F&HCAD\PENTABS_F&H\xpl.tbl
PLOTDIVER: M:\F&HCAD\PLOTDRV\Metric_xpl_half\U2519DAxsc.PLT
FILE NAME: $FILE$

-COL1-

PROJ. REFERENCE NO.	SHEET NO.
U-2519DA	X-88
FAYETTEVILLE OUTTER LOOP	

2m 0 2m
SCALE

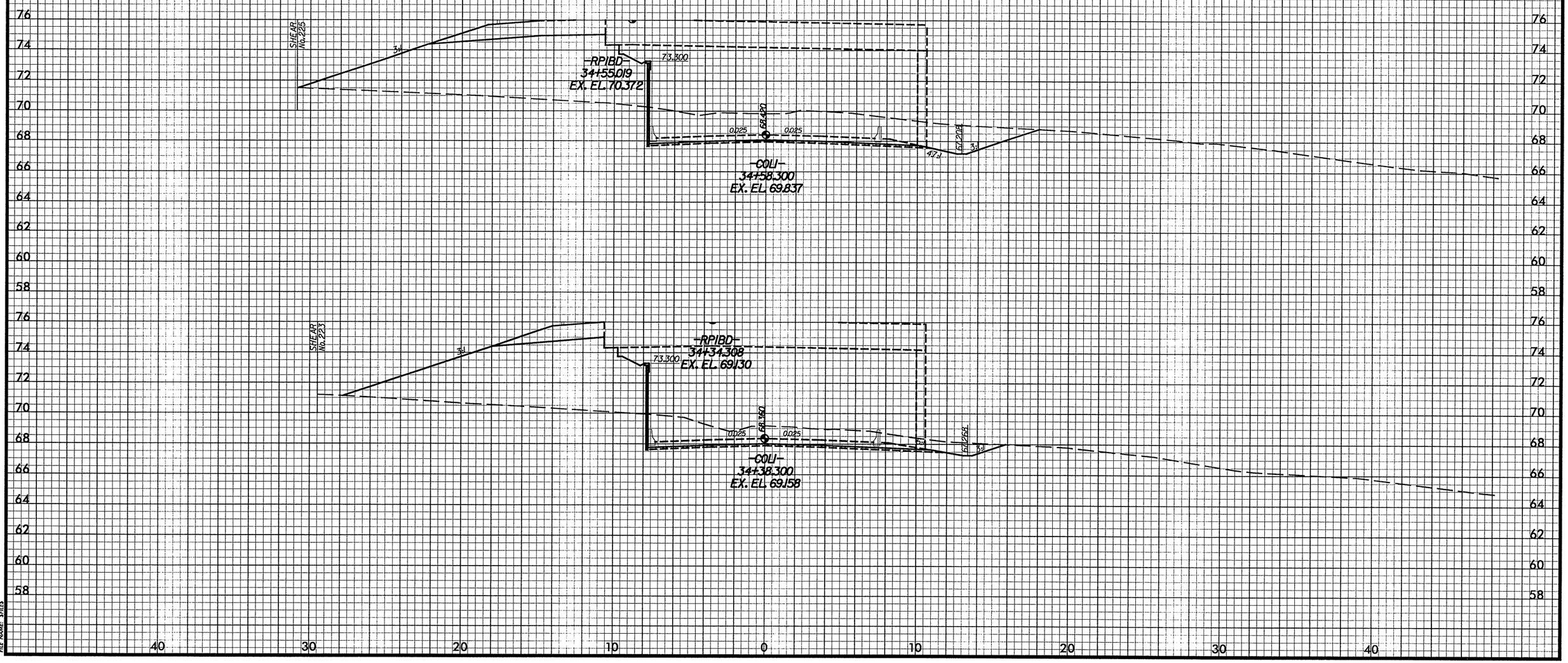

DATE: 02/01/2008
PENTABLE: M:\F&HCAD\PENTABS_F&H\xpl.tbl
PLOTDIVER: M:\F&HCAD\PLOTDRV\Metric_xpl_half\U2519DAsec.PLT
FILE NAME: $FILE$

-COL1-

PROJ. REFERENCE NO.	SHEET NO.
U-2519DA	X-89
FAYETTEVILLE OUTTER LOOP	

2m 0 2m
SCALE

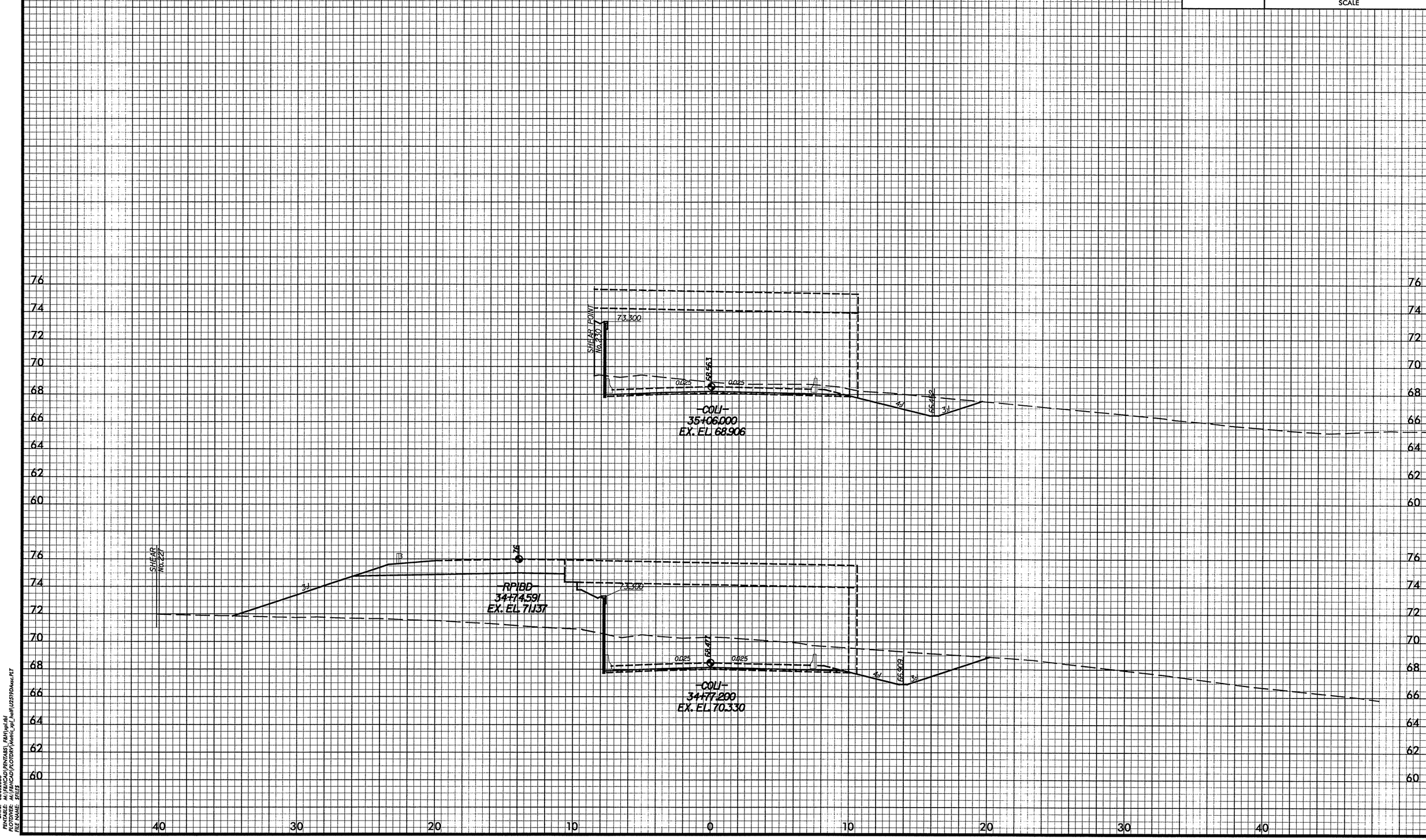

DATE: 02/01/2008
PENTABLE: M:\F&HCAD\PENTABS_F&H\xpl.tbl
PLOTDIVER: M:\F&HCAD\PLOTDRV\Metric_xpl_half\U2519DAxsc.PLT
FILE NAME: $FILES

-COL1-

PROJ. REFERENCE NO.	SHEET NO.
U-2519DA	X-90
FAYETTEVILLE OUTTER LOOP	

2m 0 2m
SCALE

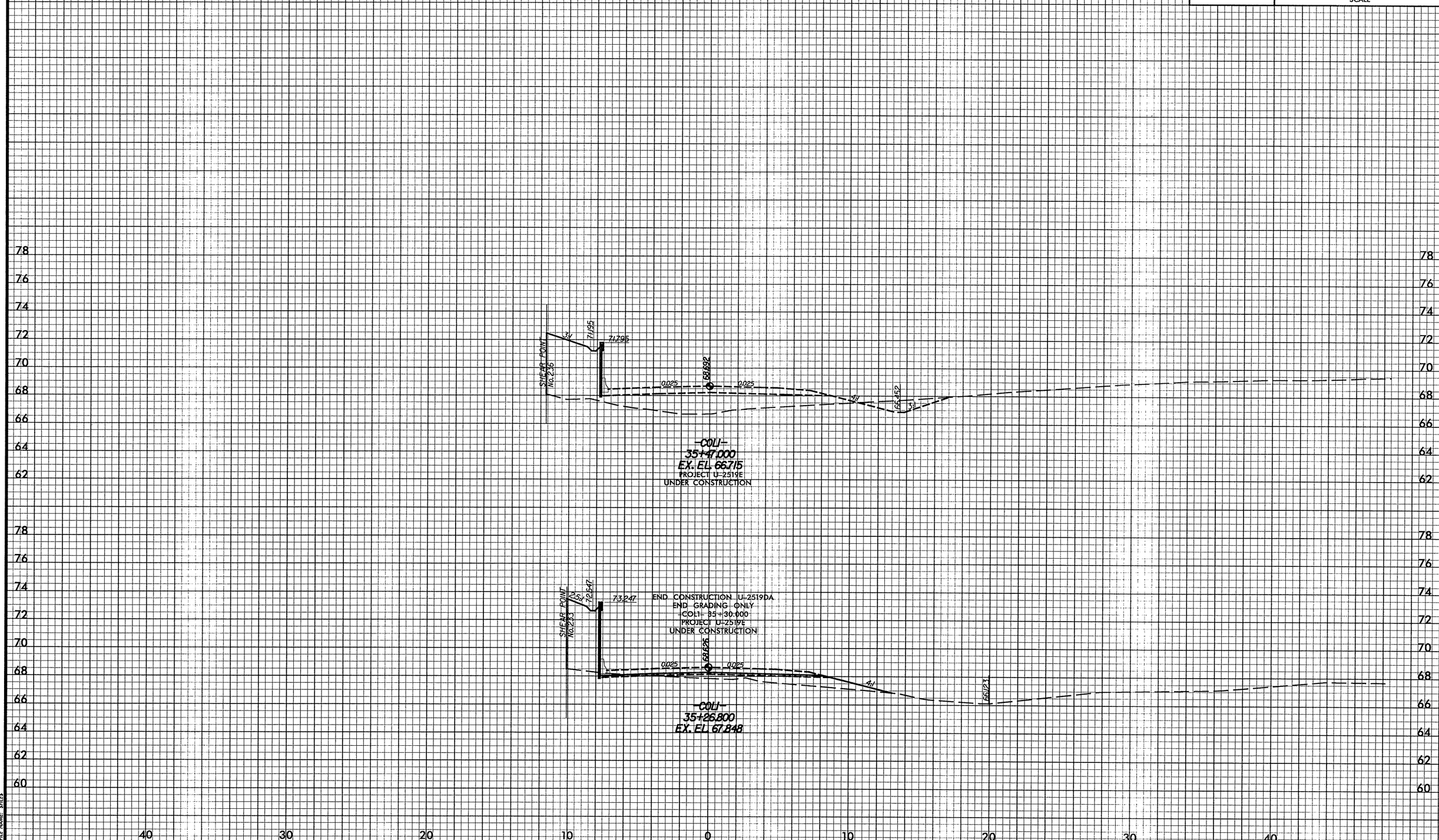

DATE: 02/01/2008
PENTABLE: M:\F&HCAD\PENTABS_F&H\xpl.tbl
PLOTDIVER: M:\F&HCAD\PLOTDRV\Metric_xpl_half\U2519DAxsc.PLT
FILE NAME: $FILE$

-COL1-

PROJ. REFERENCE NO.	SHEET NO.
U-2519DA	X-91
FAYETTEVILLE OUTTER LOOP	

2m 0 2m
SCALE



DATE: 02/01/2008
PENTABLE: M:\F&HCAD\PENTABS_F&H\xpl.tbl
PLOTDIVER: M:\F&HCAD\PLOTDRV\Metric_xpl_half\U2519DAxsc.PLT
FILE NAME: $FILES

-COL1-

PROJ. REFERENCE NO.	SHEET NO.
U-2519DA	X-92
FAYETTEVILLE OUTTER LOOP	

2m 0 2m
SCALE



DATE: 02/01/2008
PENTABLE: M:\F&HCAD\PENTABS_F&H\xpl.tbl
PLOTDIVER: M:\F&HCAD\PLOTDRV\Metric_xpl_half\U2519DAssc.PLT
FILE NAME: $FILES

-COL1-

PROJ. REFERENCE NO.	SHEET NO.
U-2519DA	X-93
FAYETTEVILLE OUTTER LOOP	

2m 0 2m
SCALE

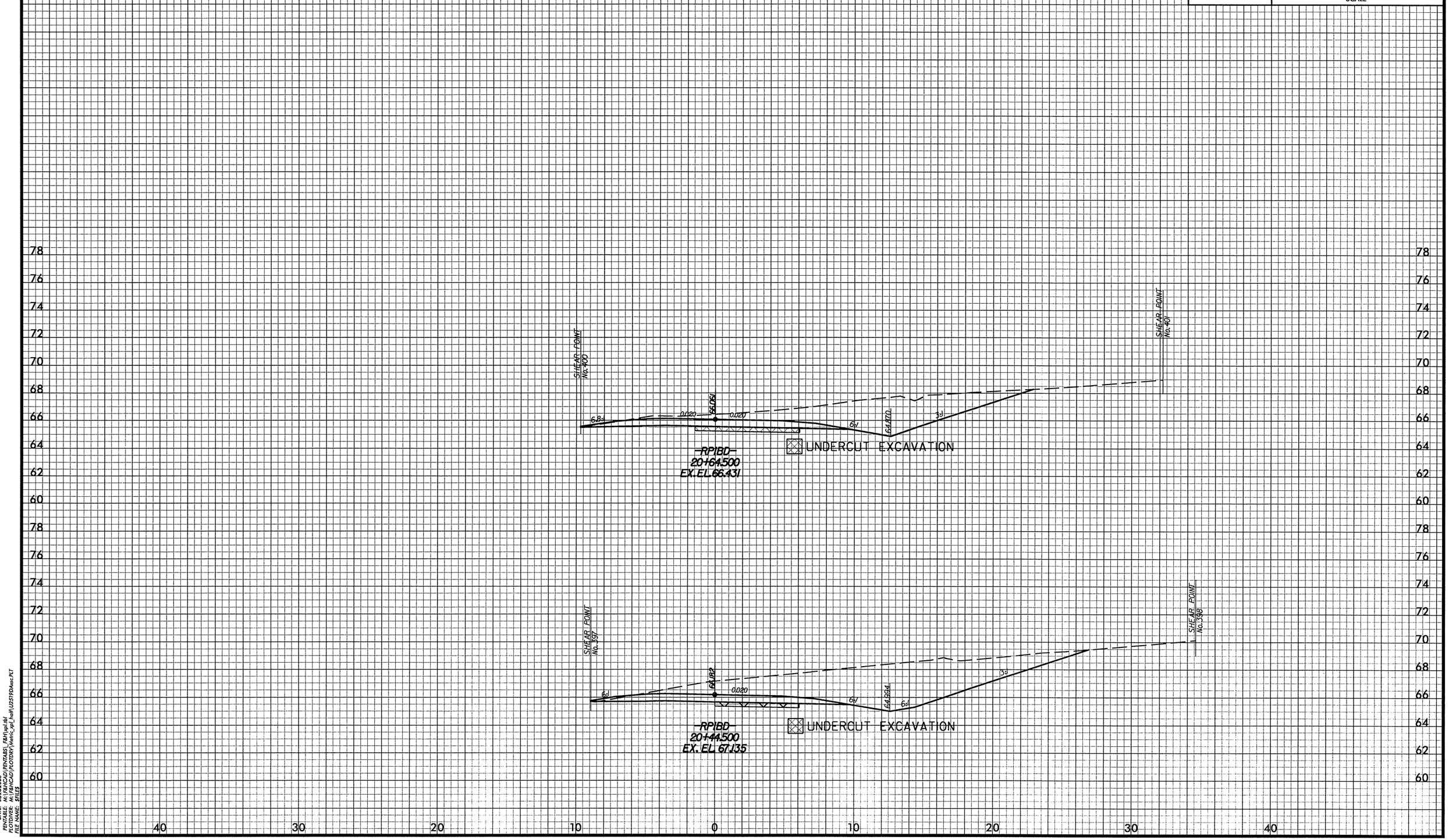

DATE: 08/28/2008
PENTABLE: M:\F&HCAD\PENTABS_F&H\xpl.tbl
PLOTDIVER: M:\F&HCAD\PLOTDRV\Metric_xpl_half\U2519DAxsc.PLT
FILE NAME: $FILE$

-RP1BD-

PROJ. REFERENCE NO.	SHEET NO.
U-2519DA	X-94
FAYETTEVILLE OUTTER LOOP	

2m 0 2m
SCALE

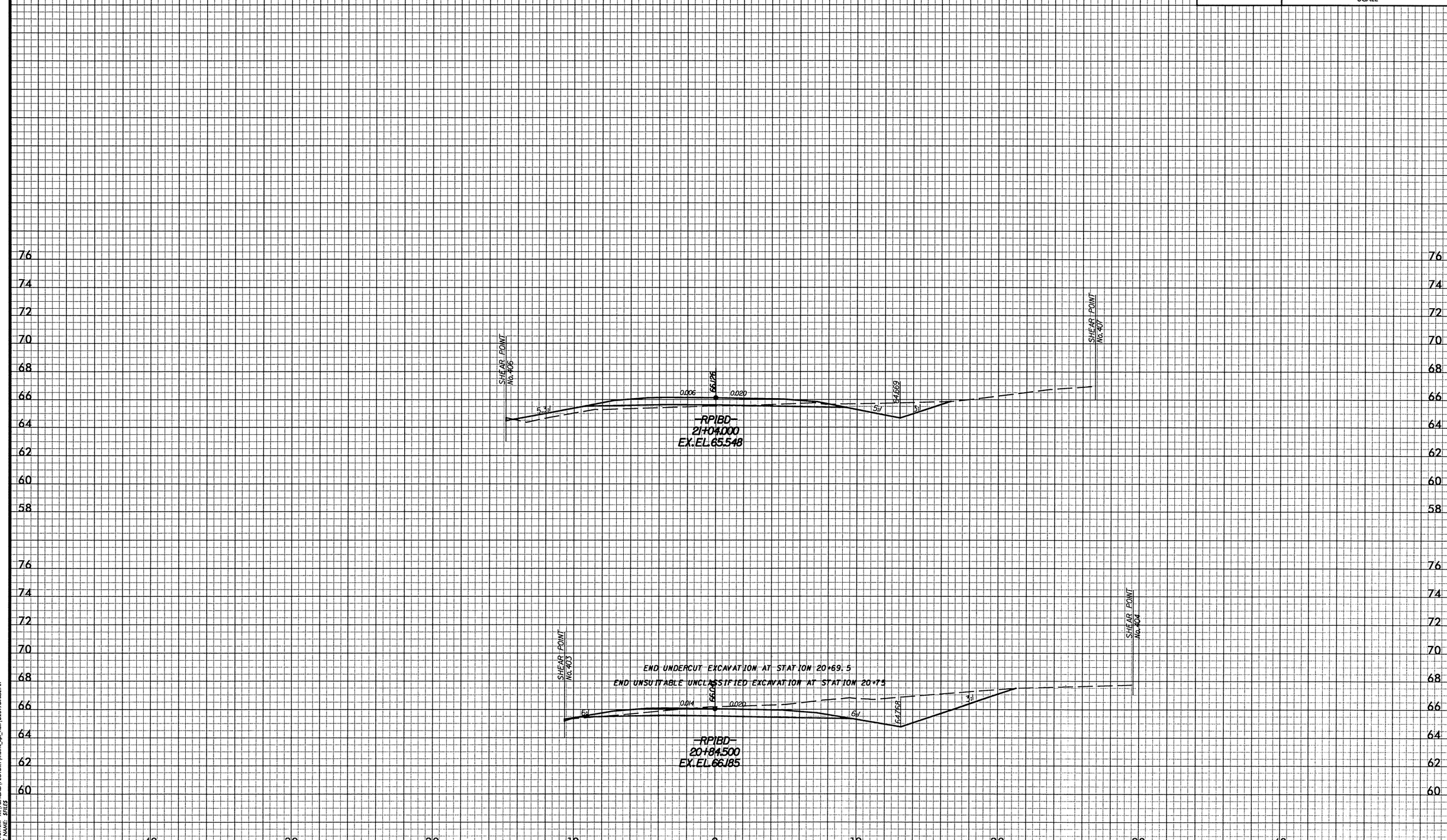

DATE: 03/02/2008
PENTABLE: M:\F&HCAD\PENTABS_F&H\XPL.TBL
PLOTDIVER: M:\F&HCAD\PLOTDRV\Metric_xpl_half\U2519DAsc.PLT
FILE NAME: $FILES

-RP1BD-

PROJ. REFERENCE NO.	SHEET NO.
U-2519DA	X-95
FAYETTEVILLE OUTTER LOOP	

2m 0 2m
SCALE

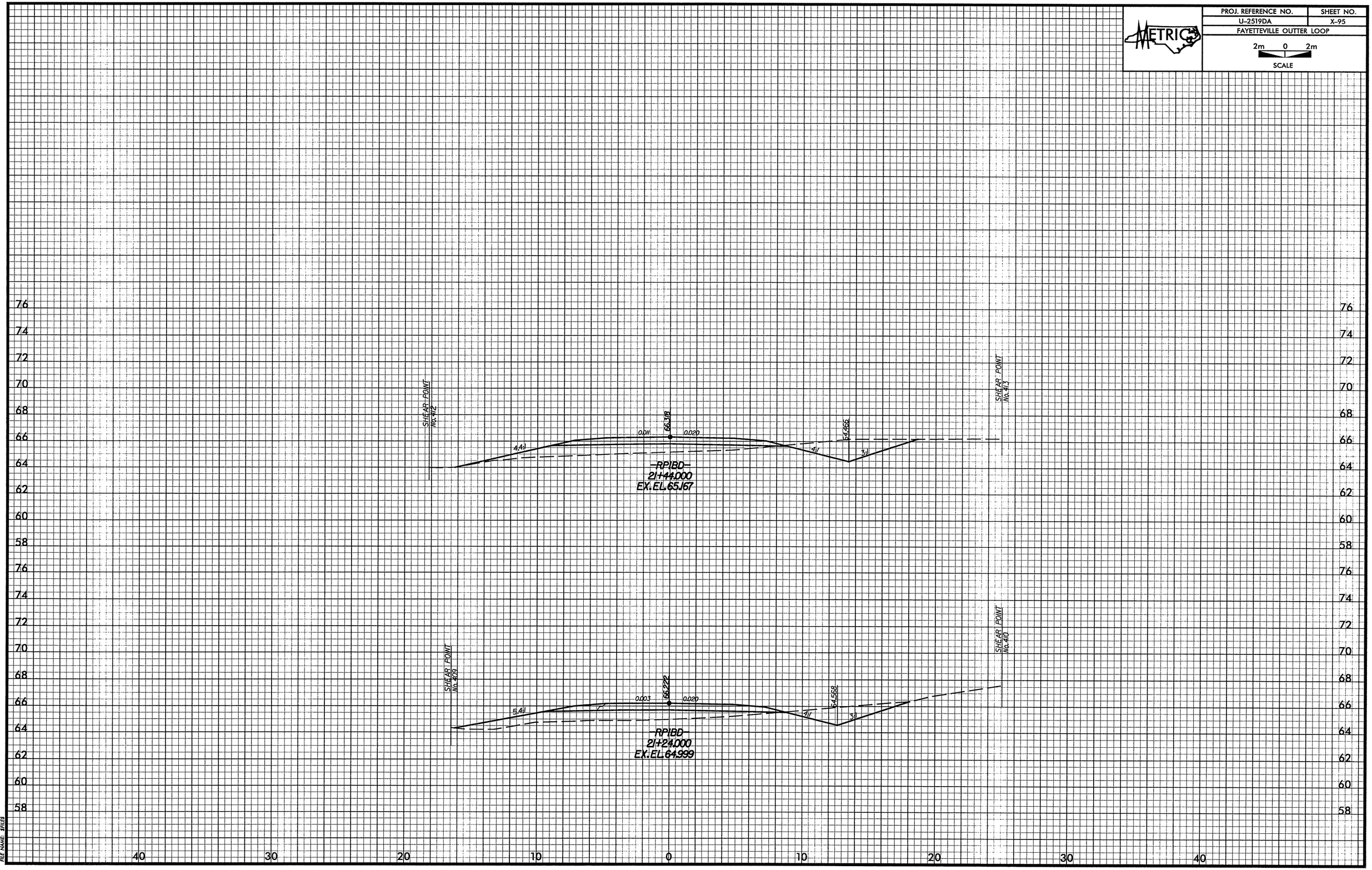

DATE: 02/01/2008
PENTABLE: M:\F&H\CAD\PENTABS_F&H\xpl.tbl
PLOTDIVER: M:\F&H\CAD\PLOTDRV\Metric_xpl_half\U2519DAsec.PLT
FILE NAME: $FILES

-RP1BD-

PROJ. REFERENCE NO.	SHEET NO.
U-2519DA	X-96
FAYETTEVILLE OUTTER LOOP	

2m 0 2m
SCALE

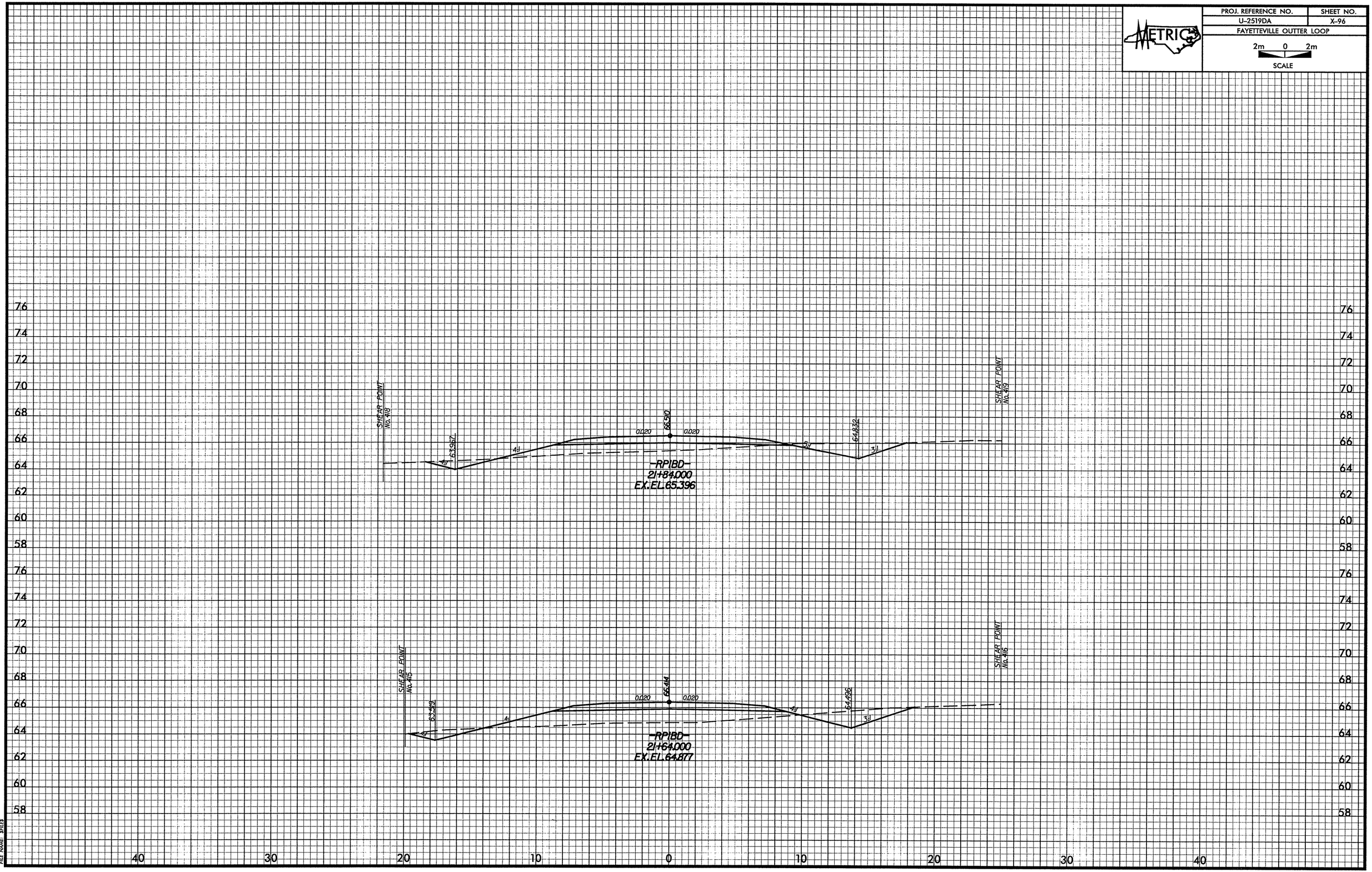

DATE: 02/01/2008
PENTABLE: M:\F&HCAD\PENTABS_F&H\xpl.tbl
PLOTDIVER: M:\F&HCAD\PLOTDRV\Metric_xpl_half\U2519DAxsc.PLT
FILE NAME: $FILE$

-RP1BD-

PROJ. REFERENCE NO.	SHEET NO.
U-2519DA	X-97
FAYETTEVILLE OUTTER LOOP	

2m 0 2m
SCALE

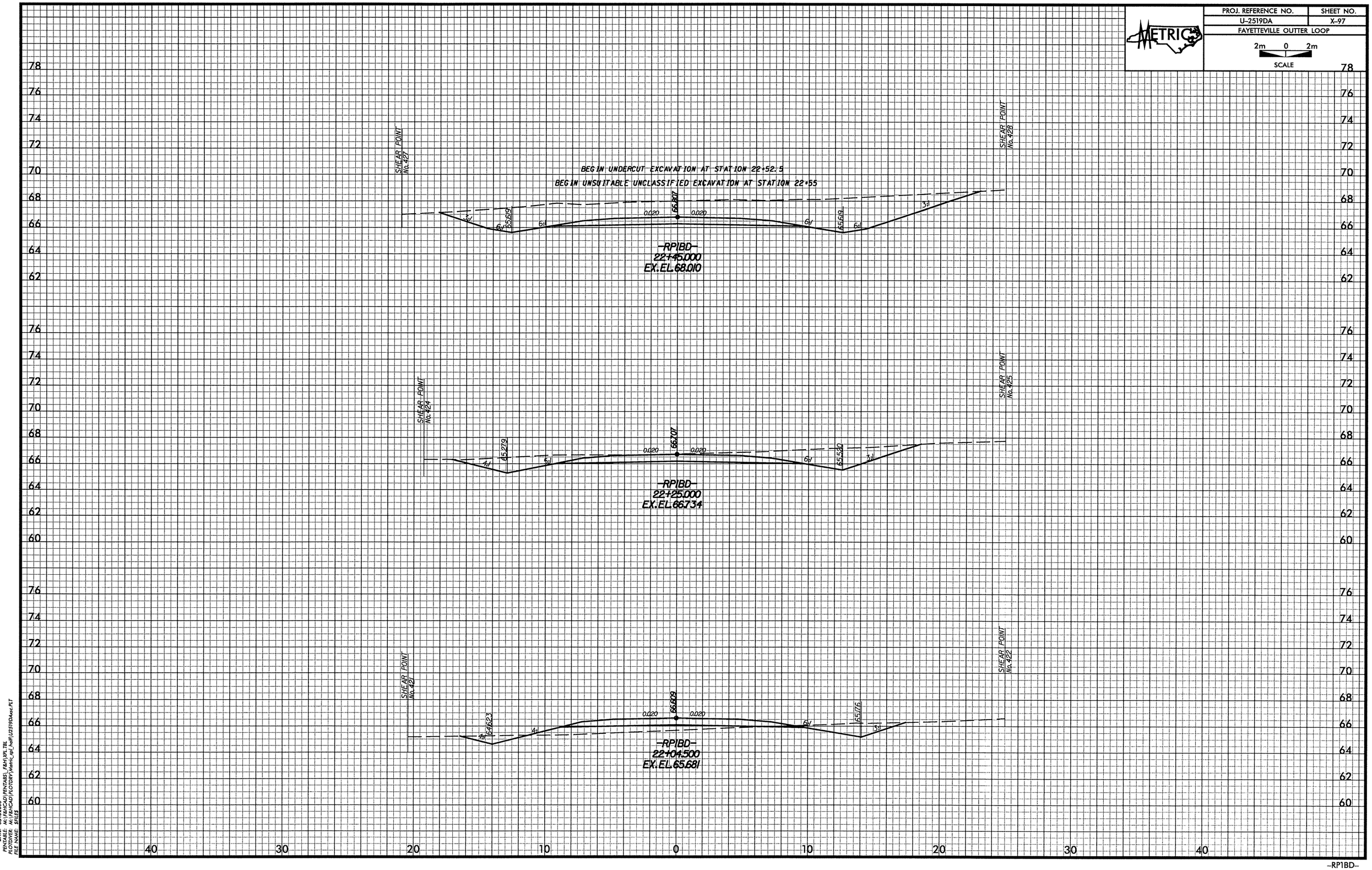

DATE: 03/02/2008
PENTABLE: M:\F&HCAD\PENTABS_F&H\XPL.TBL
PLOTDIVER: M:\F&HCAD\PLOTDRV\Metric_xpl_half\U2519DAsc.PLT
FILE NAME: $FILES

-RP1BD-

PROJ. REFERENCE NO.	SHEET NO.
U-2519DA	X-98
FAYETTEVILLE OUTTER LOOP	

2m 0 2m
SCALE

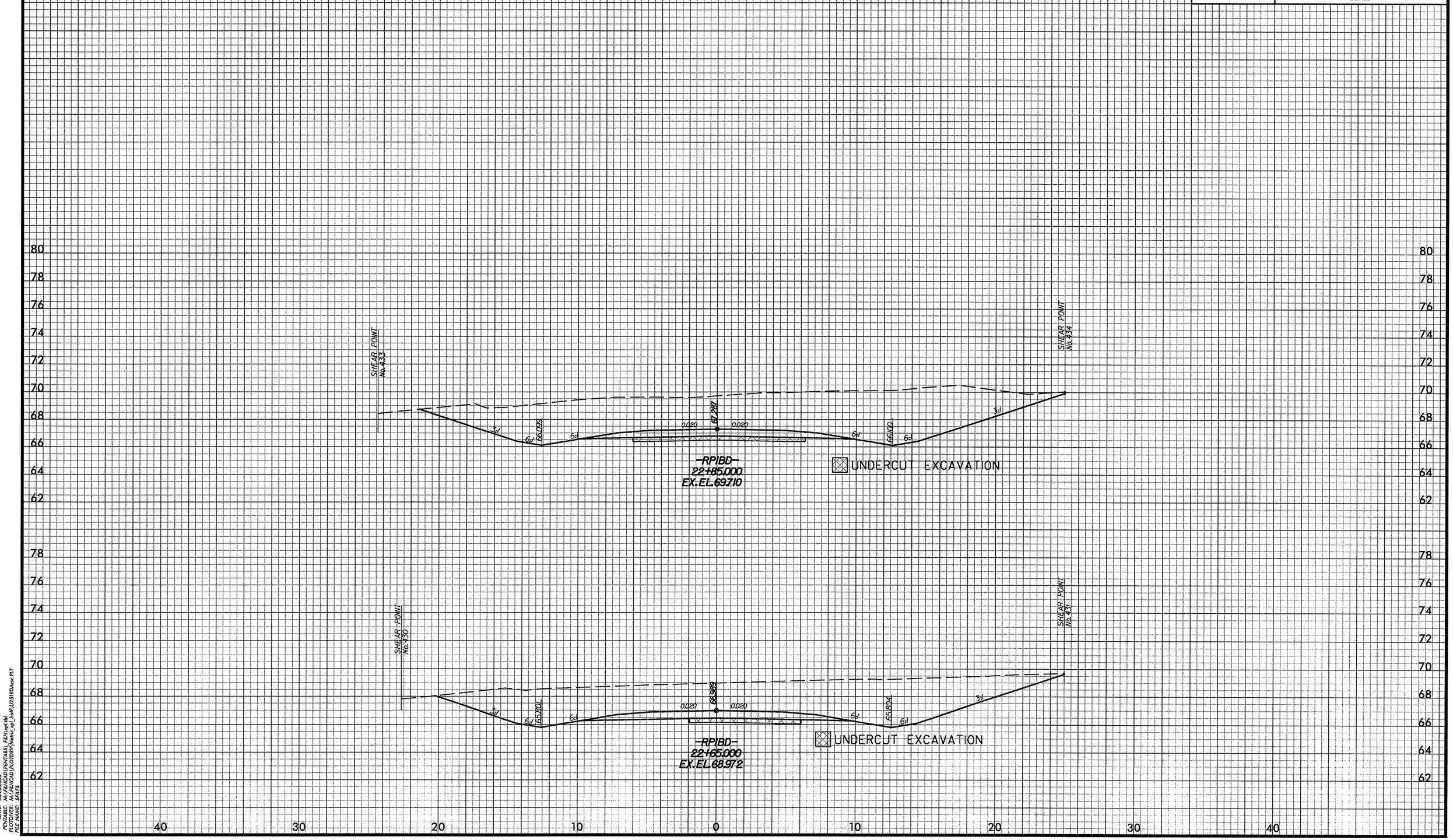

DATE: 08/28/2008
PENTABLE: M:\F&HCAD\PENTABS_F&H\xpl.tbl
PLOTDIVER: M:\F&HCAD\PLOTDRV\Metric_xpl_half\U2519DAsc.PLT
FILE NAME: $FILE$

-RP1BD-

PROJ. REFERENCE NO.	SHEET NO.
U-2519DA	X-99
FAYETTEVILLE OUTTER LOOP	

2m 0 2m
SCALE

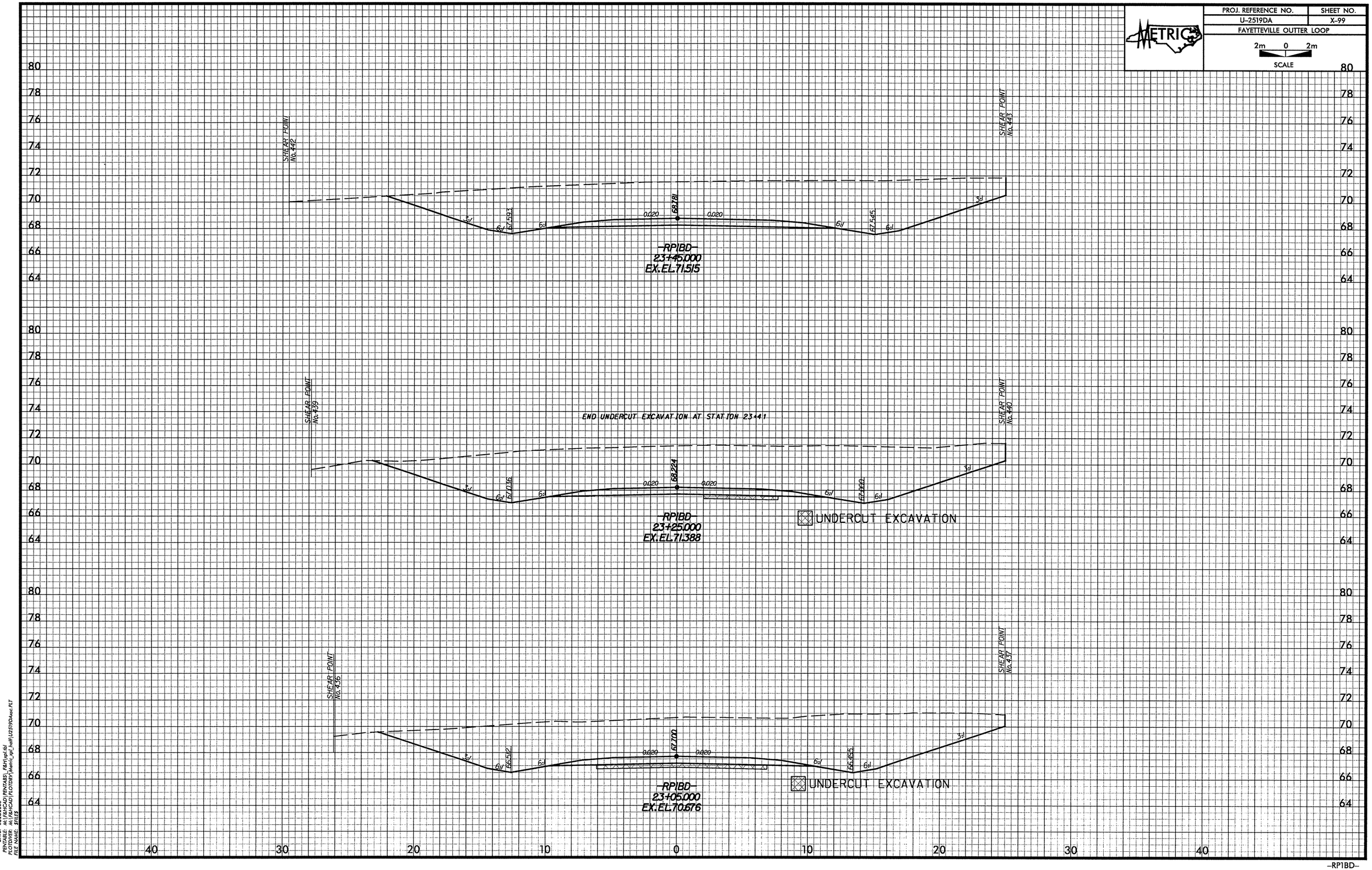

DATE: 08/28/2008
PENTABLE: M:\F&HCAD\PENTABS_F&H\xpl.tbl
PLOTDIVER: M:\F&HCAD\PLOTDRV\Metric_xpl_half\U2519DAsec.PLT
FILE NAME: $FILE$

-RP1BD-

PROJ. REFERENCE NO.	SHEET NO.
U-2519DA	X-100
FAYETTEVILLE OUTTER LOOP	

2m 0 2m
SCALE

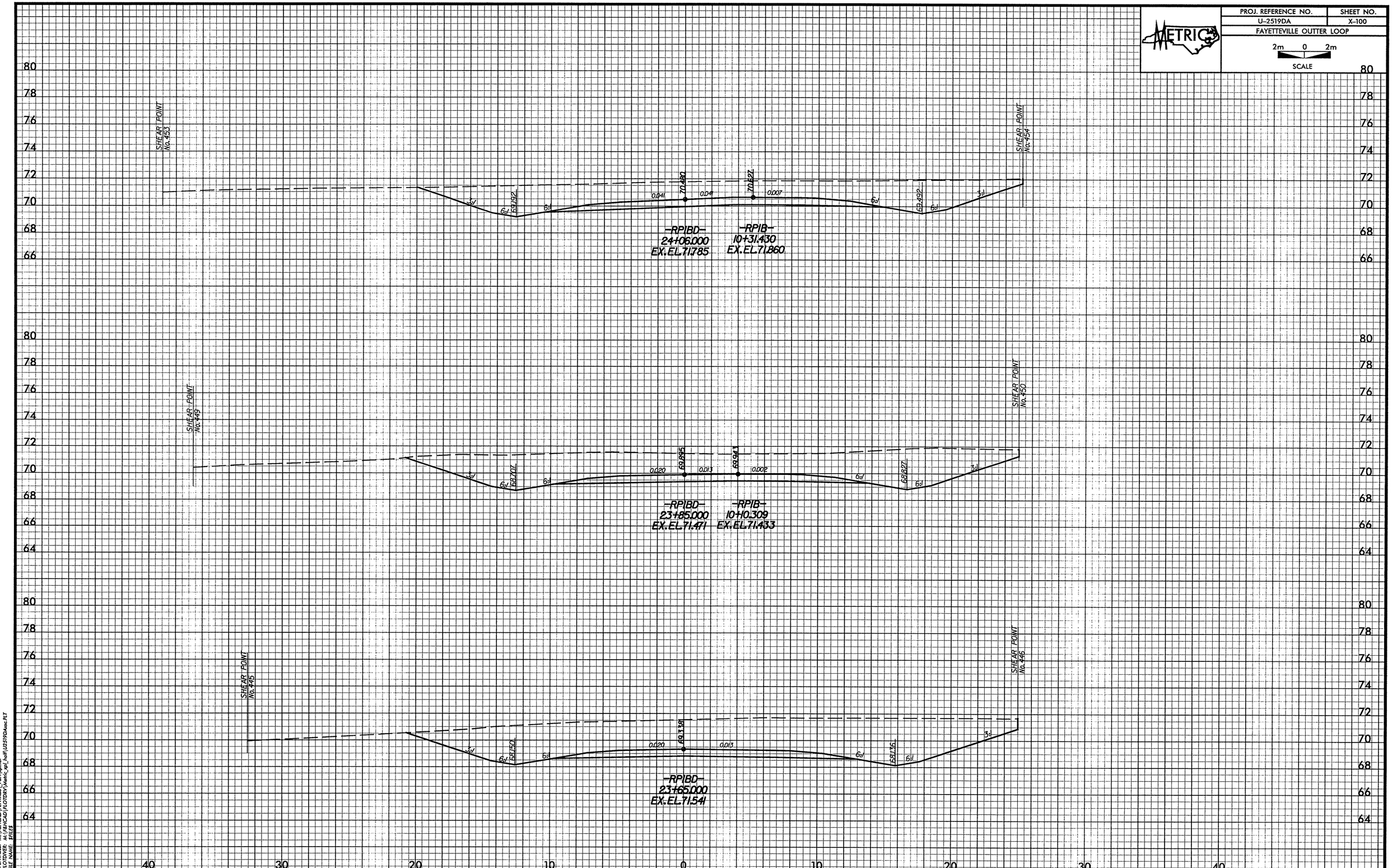

DATE: 02/01/2008
PENTABS: M:\F&HCAD\PENTABS_F&H\xpl.tbl
PLOTDIVER: M:\F&HCAD\PLOTDRV\Metric_xpl_half\U2519DAxsc.PLT
FILE NAME: $FILE$

-RP1BD-

PROJ. REFERENCE NO.	SHEET NO.
U-2519DA	X-101
FAYETTEVILLE OUTTER LOOP	

2m 0 2m
SCALE

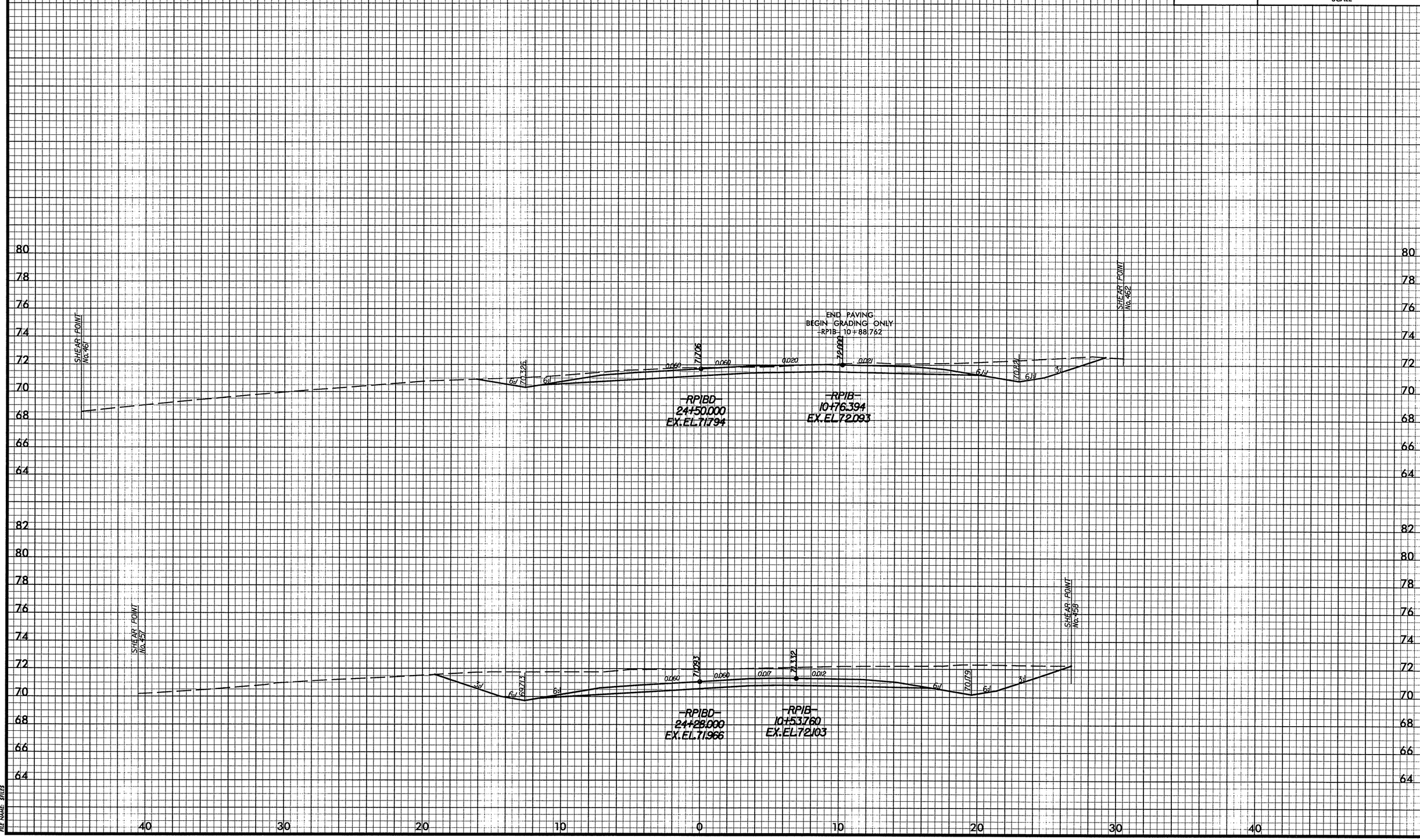

DATE: 02/01/2008
PENTABLE: M:\F&H\CAD\PENTABS_F&H\xpl.tbl
PLOTDIVER: M:\F&H\CAD\PLOTDRV\Metric_xpl_half\U2519DAxsc.PLT
FILE NAME: $FILES

-RP1BD-

PROJ. REFERENCE NO.	SHEET NO.
U-2519DA	X-102
FAYETTEVILLE OUTTER LOOP	

2m 0 2m
SCALE

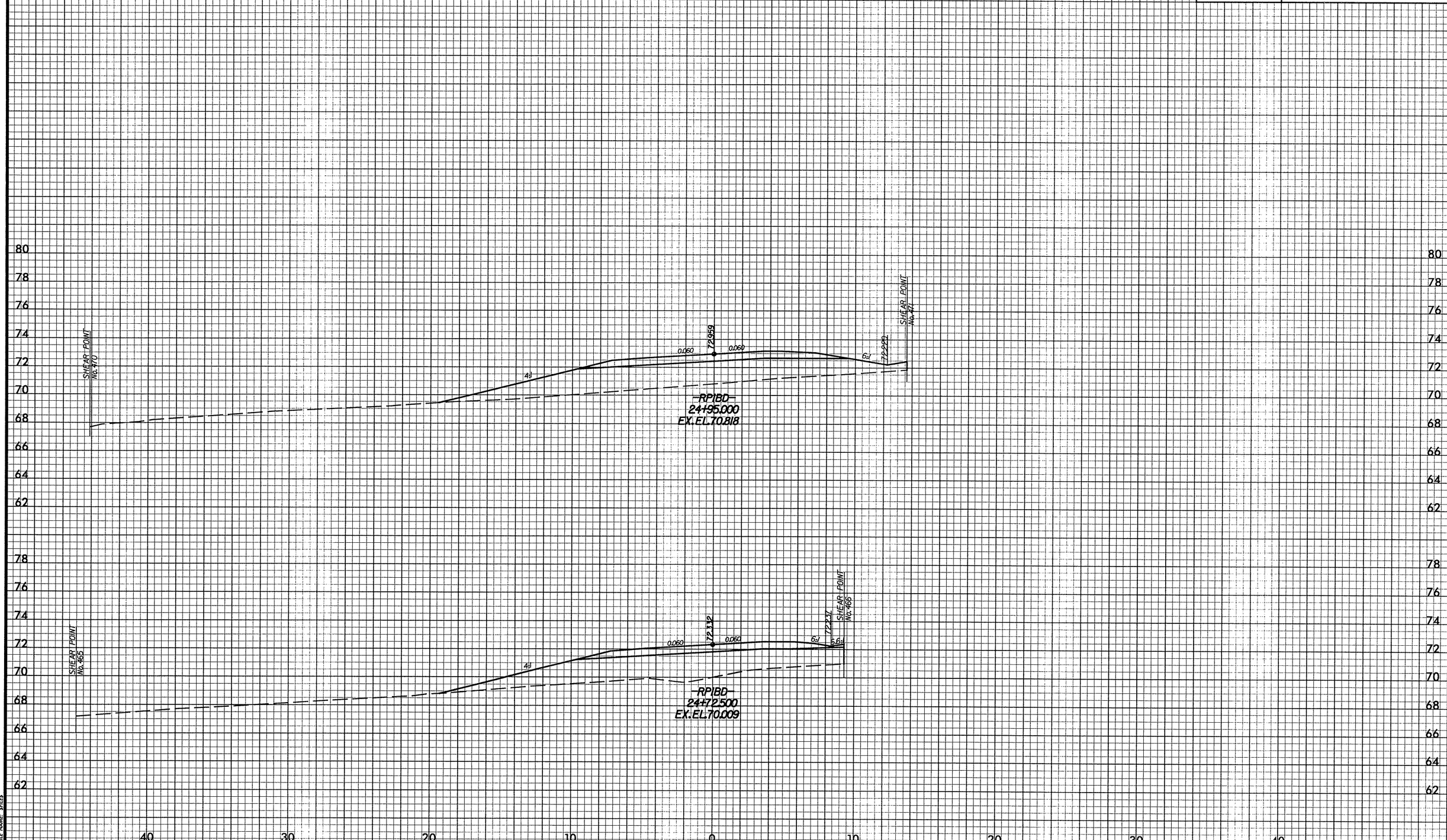

DATE: 02/01/2008
PENTABLE: M:\F&HCAD\PENTABS_F&H\xpl.tbl
PLOTDIVER: M:\F&HCAD\PLOTDRV\Metric_xpl_half\U2519DAsec.PLT
FILE NAME: $FILE$

-RP1BD-

PROJ. REFERENCE NO.	SHEET NO.
U-2519DA	X-103
FAYETTEVILLE OUTTER LOOP	

2m 0 2m
SCALE

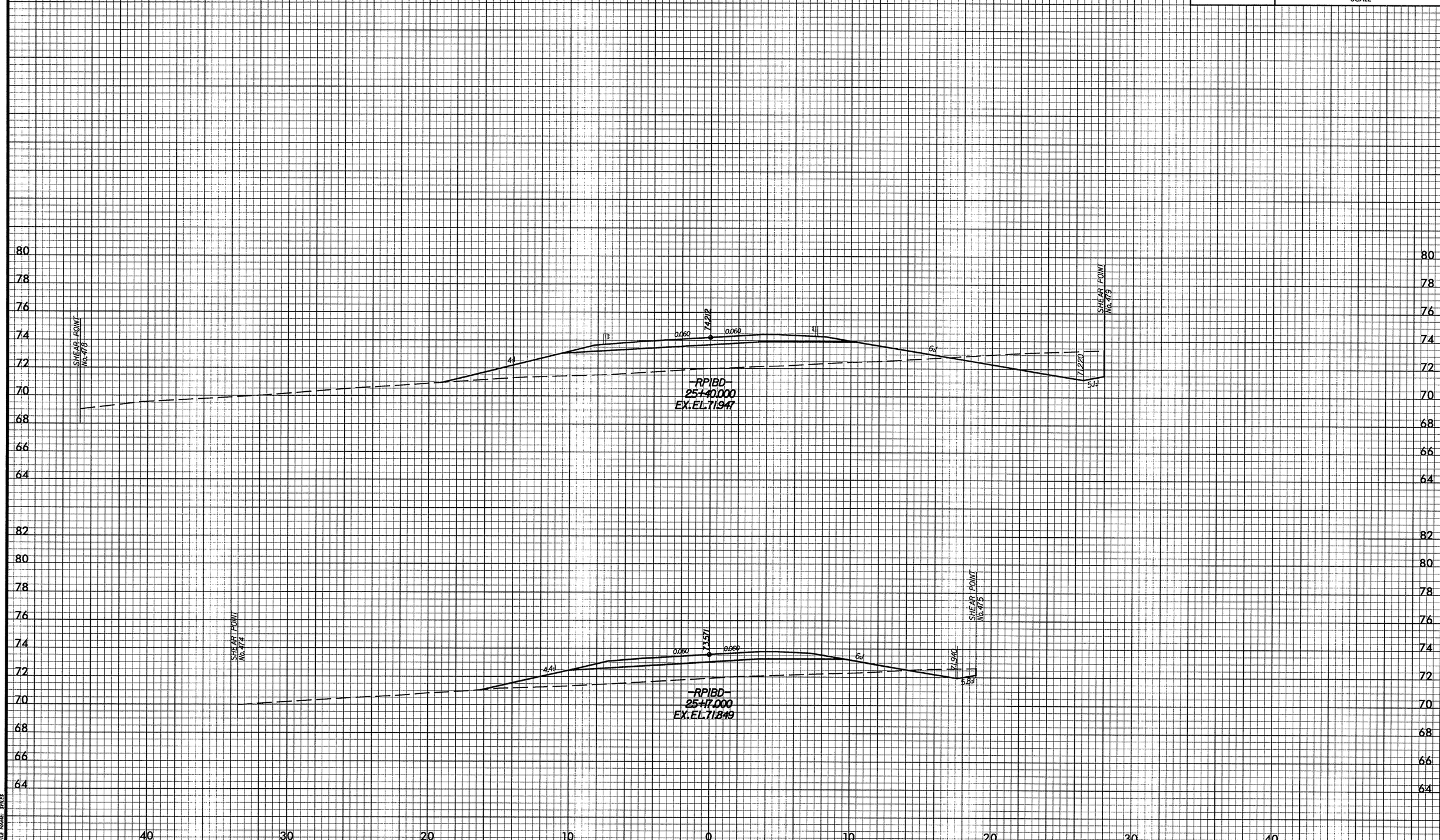

DATE: 02/01/2008
PENTABLE: M:\F&HCAD\PENTABS_F&H\xpl.tbl
PLOTDIVER: M:\F&HCAD\PLOTDRV\Metric_xpl_half\U2519DAsec.PLT
FILE NAME: $FILE$

-RP1BD-

PROJ. REFERENCE NO.	SHEET NO.
U-2519DA	X-104
FAYETTEVILLE OUTTER LOOP	

2m 0 2m
SCALE

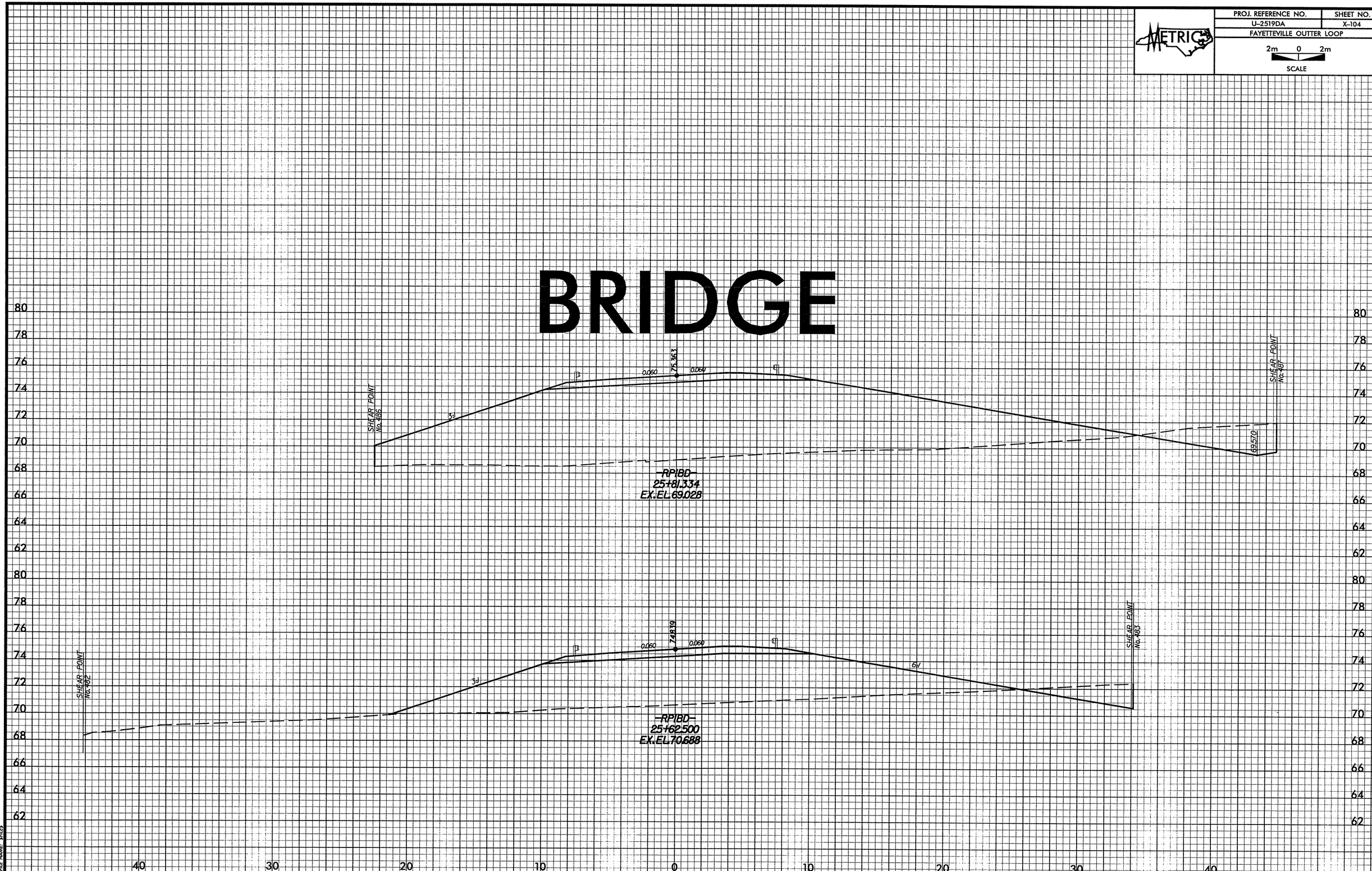

DATE: 02/01/2008
PENTABLE: M:\F&HCAD\PENTABS_F&H\xpl.tbl
PLOTDIVER: M:\F&HCAD\PLOTDRV\Metric_xpl_half\U2519DAsec.PLT
FILE NAME: $FILES

-RP1BD-

PROJ. REFERENCE NO.	SHEET NO.
U-2519DA	X-105
FAYETTEVILLE OUTTER LOOP	

2m 0 2m
SCALE

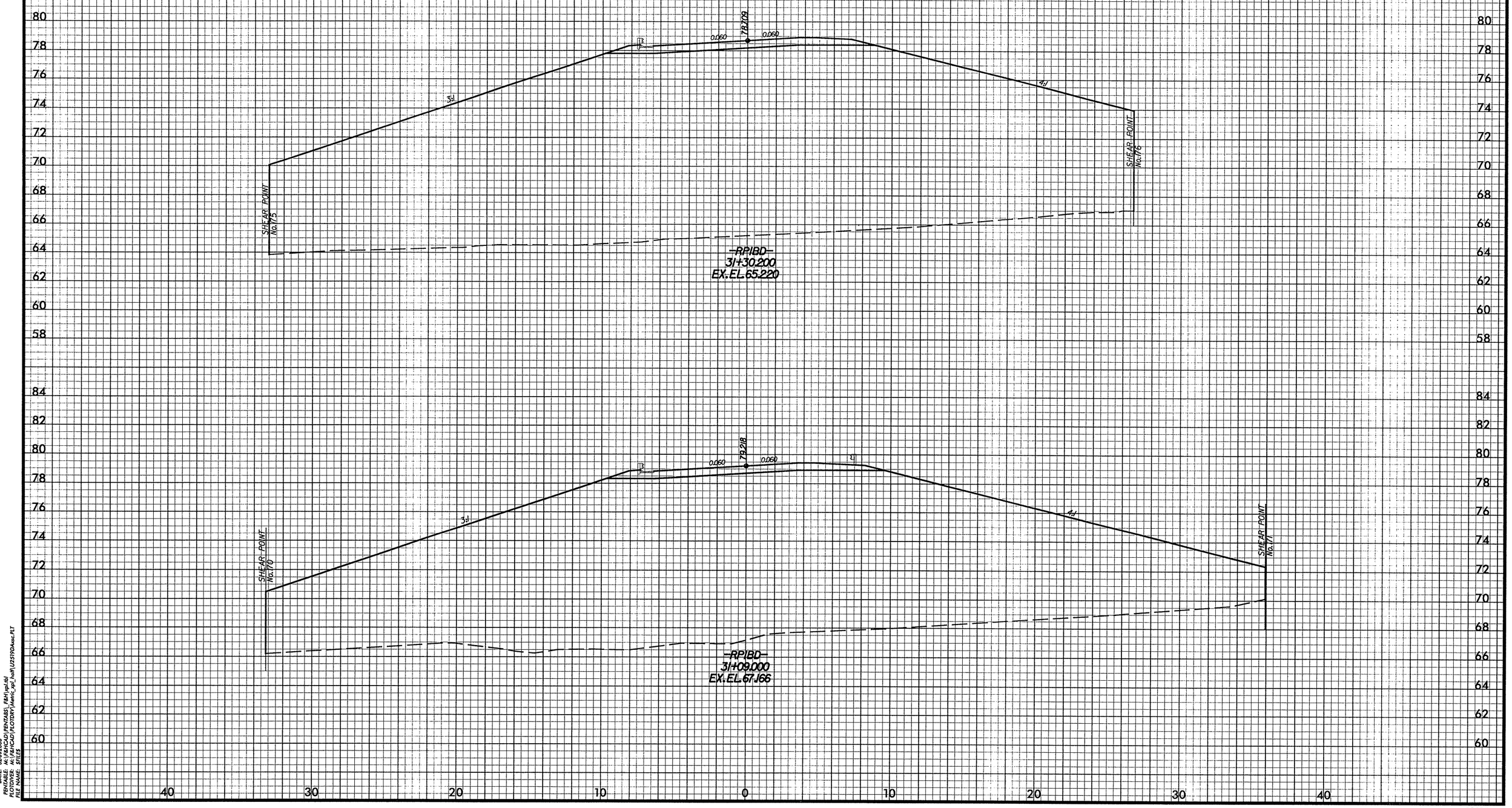

DATE: 02/01/2008
PENTABLE: M:\F&HCAD\PENTABS_F&H\xpl.tbl
PLOTDIVER: M:\F&HCAD\PLOTDRV\Metric_xpl_half\U2519DAsec.PLT
FILE NAME: $FILES

-RP1BD-

PROJ. REFERENCE NO.	SHEET NO.
U-2519DA	X-106
FAYETTEVILLE OUTTER LOOP	

2m 0 2m
SCALE

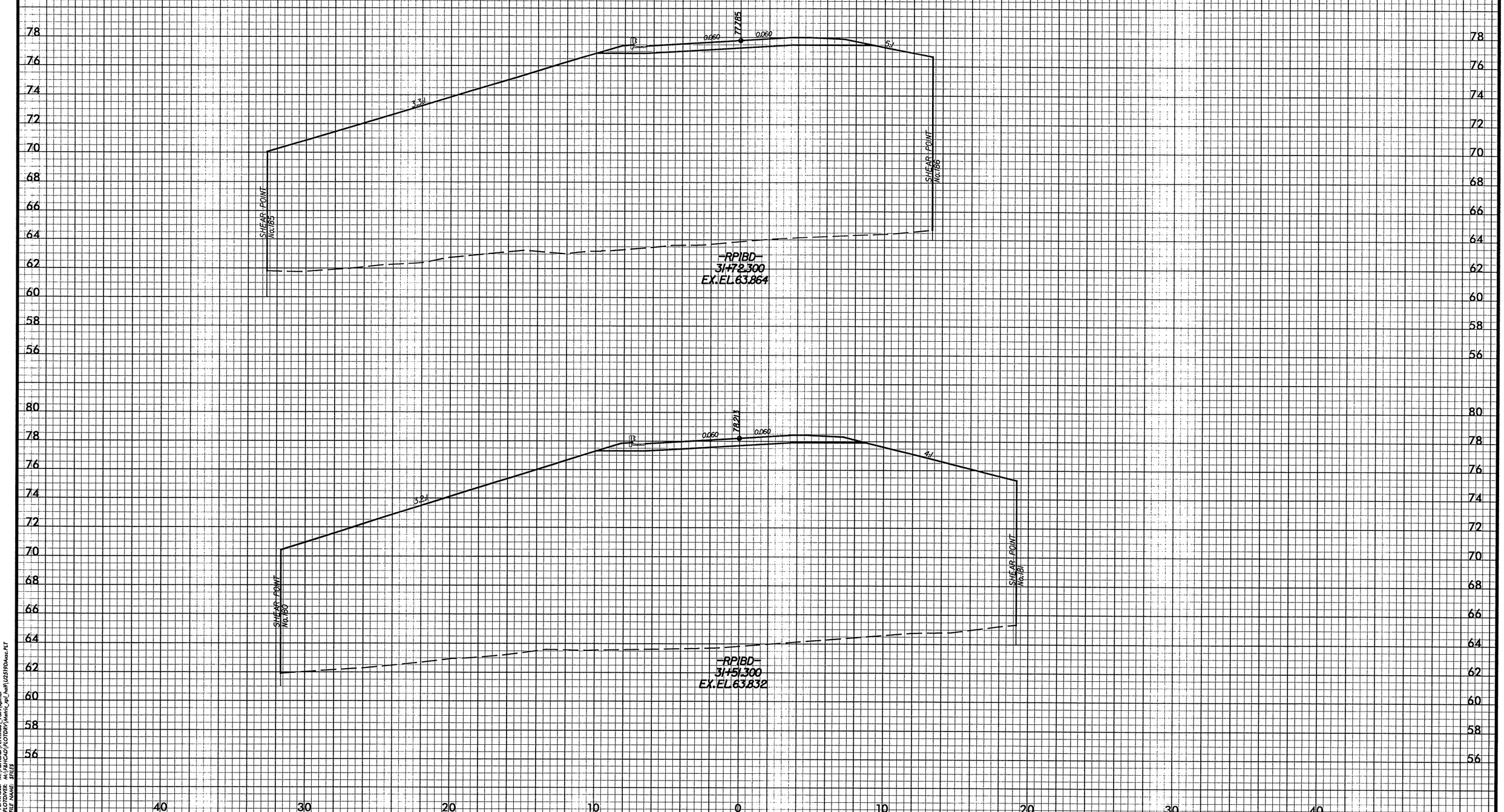

DATE: 02/01/2008
PENTABLE: M:\F&HCAD\PENTABS_F&H\xpl.tbl
PLOTDIVER: M:\F&HCAD\PLOTDRV\Metric_xpl_half\U2519DAsc.PLT
FILE NAME: $FILE$

-RP1BD-

PROJ. REFERENCE NO.	SHEET NO.
U-2519DA	X-107
FAYETTEVILLE OUTTER LOOP	

2m 0 2m
SCALE

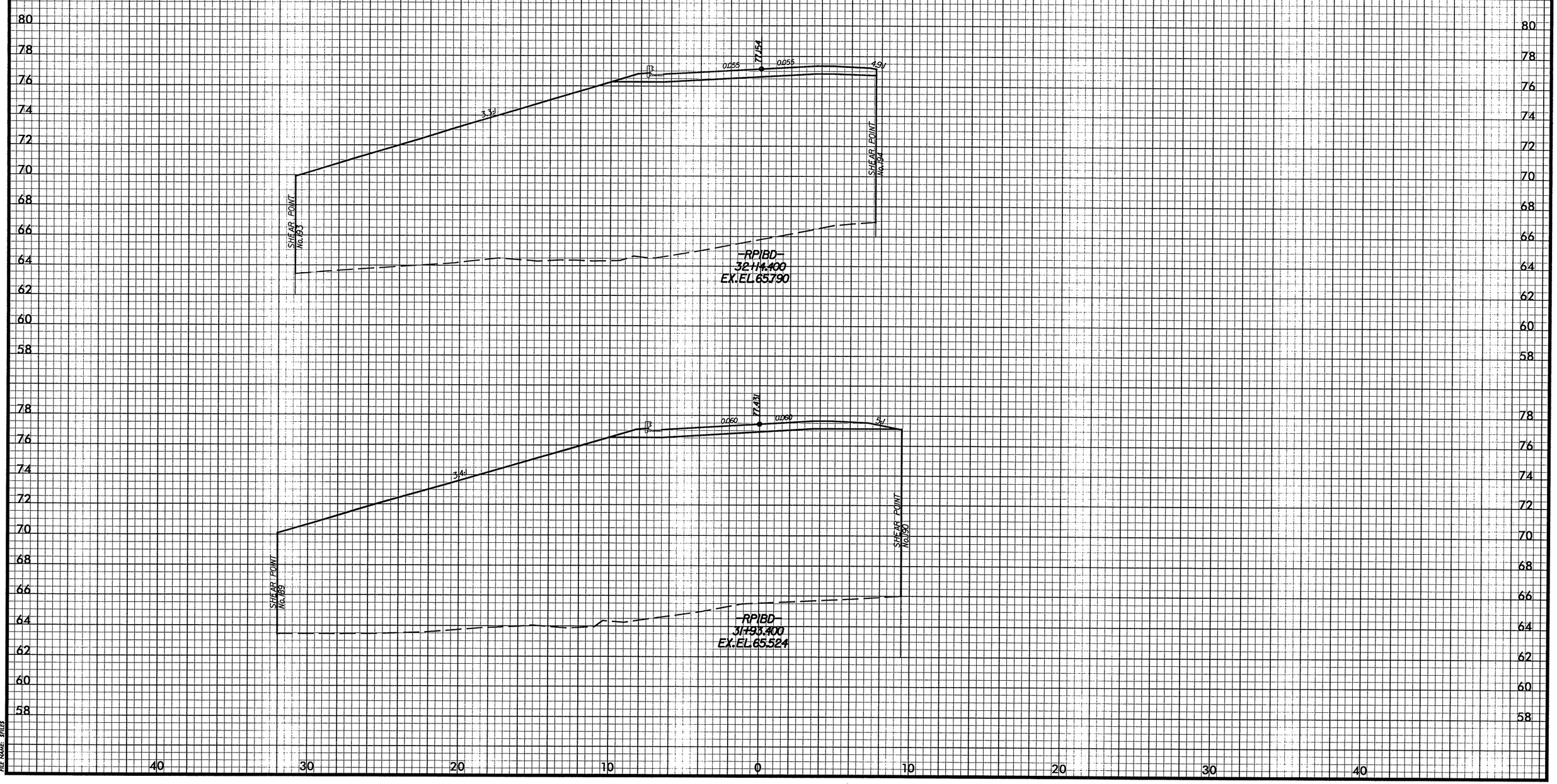

DATE: 02/01/2008
PENTABLE: M:\F&HCAD\PENTABS_F&H\xpl.tbl
PLOTDIVER: M:\F&HCAD\PLOTDRV\Metric_xpl_half\U2519DAxsc.PLT
FILE NAME: $FILE$

-RP1BD-

PROJ. REFERENCE NO.	SHEET NO.
U-2519DA	X-108
FAYETTEVILLE OUTTER LOOP	

METRIC

2m 0 2m

SCALE

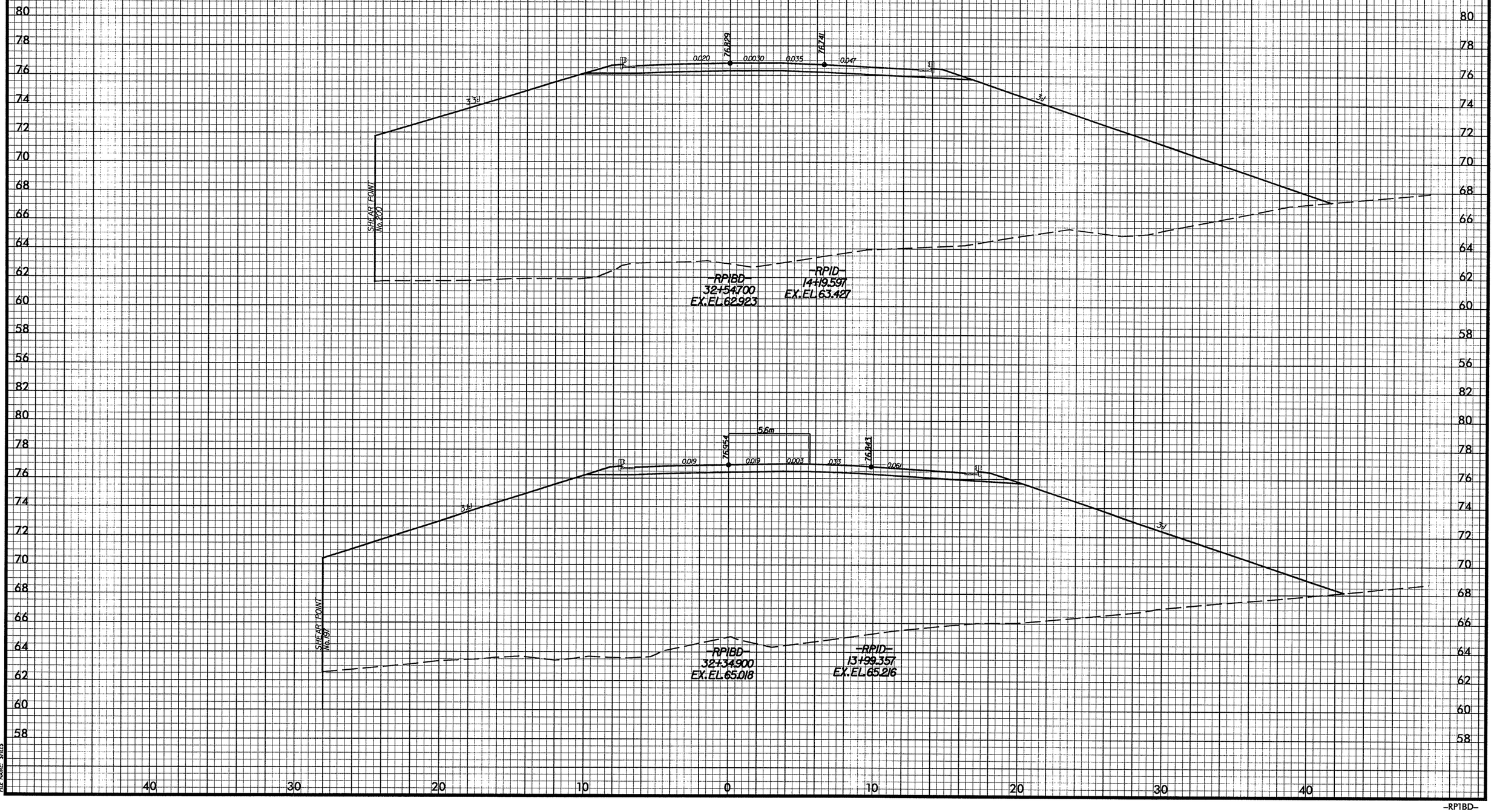

DATE: 02/21/2008
PENTABLE: M:\F&H\CAD\PENTABS_F&H\cpl.tbl
PLOTTER: M:\F&H\CAD\PLOTDRV\Matrix_cpl_3dm\U2519DAsec.PLT
FILE NAME: $FILES

PROJ. REFERENCE NO.	SHEET NO.
U-2519DA	X-109
FAYETTEVILLE OUTTER LOOP	

2m 0 2m
SCALE

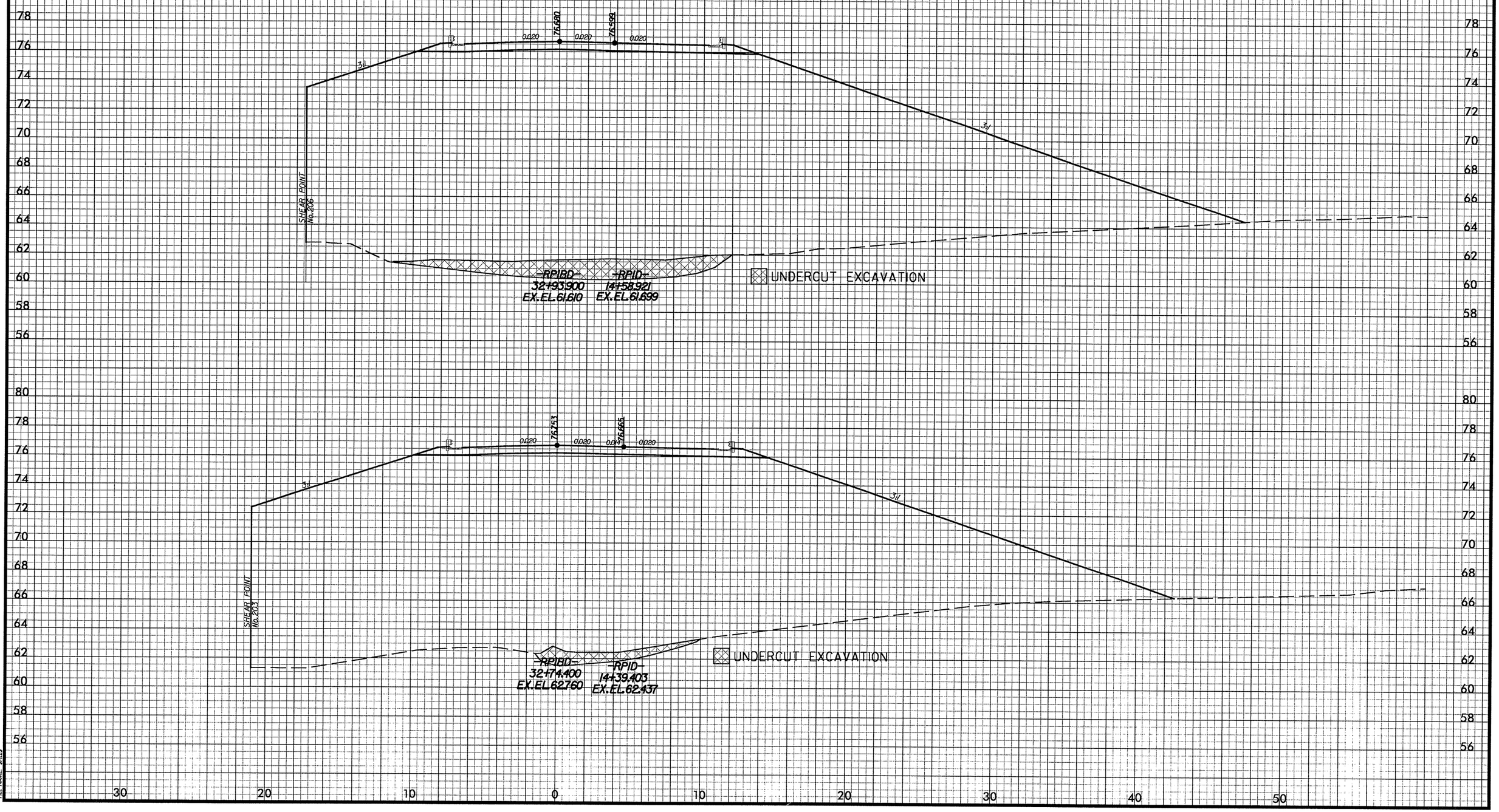

DATE: 08/28/2008
PENTABLE: M:\F&HCAD\PENTABS_F&H\xpl.tbl
PLOTDIVER: M:\F&HCAD\PLOTDRV\Metric_xpl_half\U2519DAsec.PLT
FILE NAME: $FILES

-RP1BD-

PROJ. REFERENCE NO.	SHEET NO.
U-2519DA	X-110
FAYETTEVILLE OUTTER LOOP	

2m 0 2m
SCALE

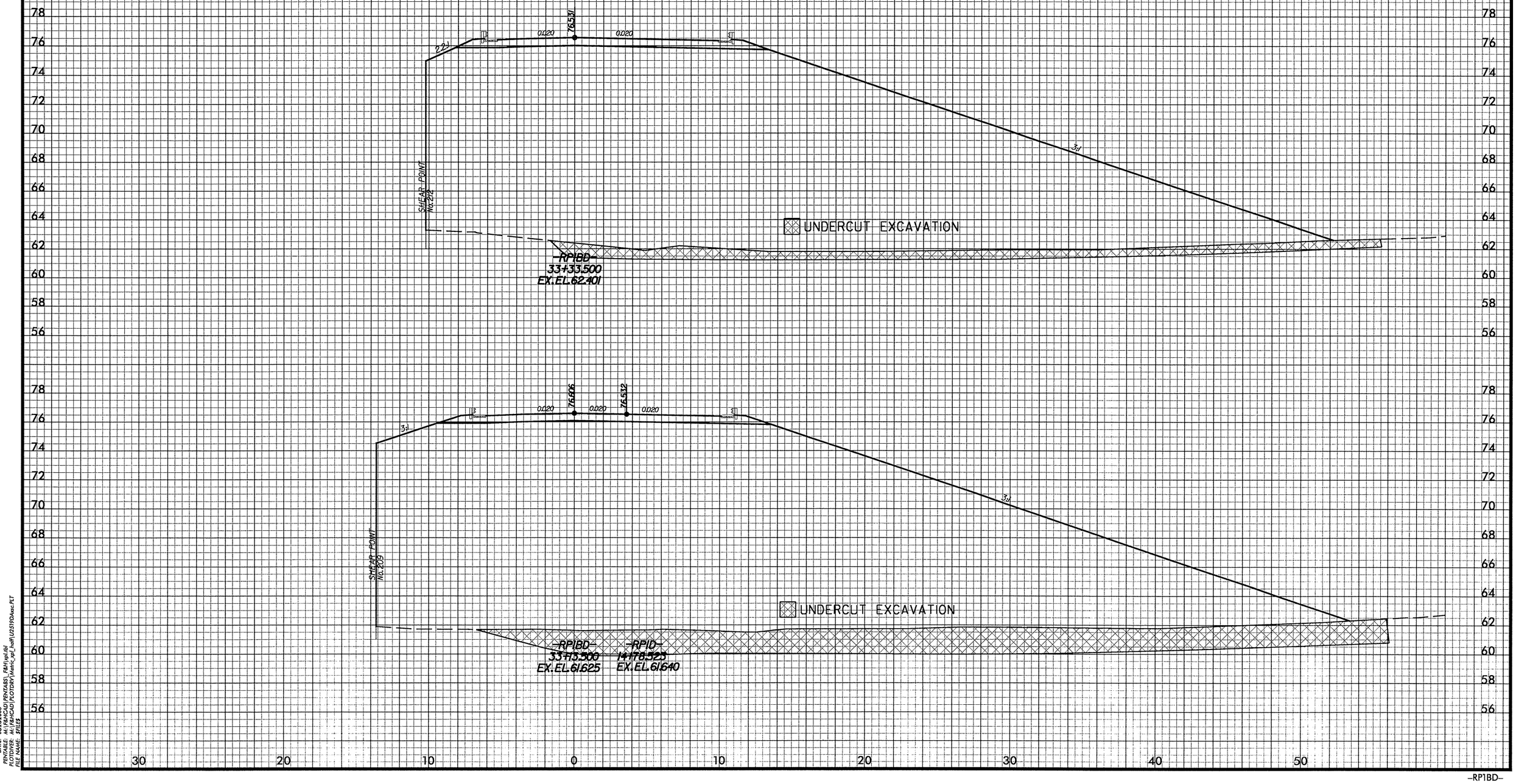

DATE: 08/28/2008
PENTABLE: M:\F&HCAD\PENTABS_F&H\xpl.tbl
PLOTDIVER: M:\F&HCAD\PLOTDRV\Metric_xpl_half\U2519DAxsc.PLT
FILE NAME: $FILES

-RP1BD-

PROJ. REFERENCE NO.	SHEET NO.
U-2519DA	X-111
FAYETTEVILLE OUTTER LOOP	

2m 0 2m
SCALE

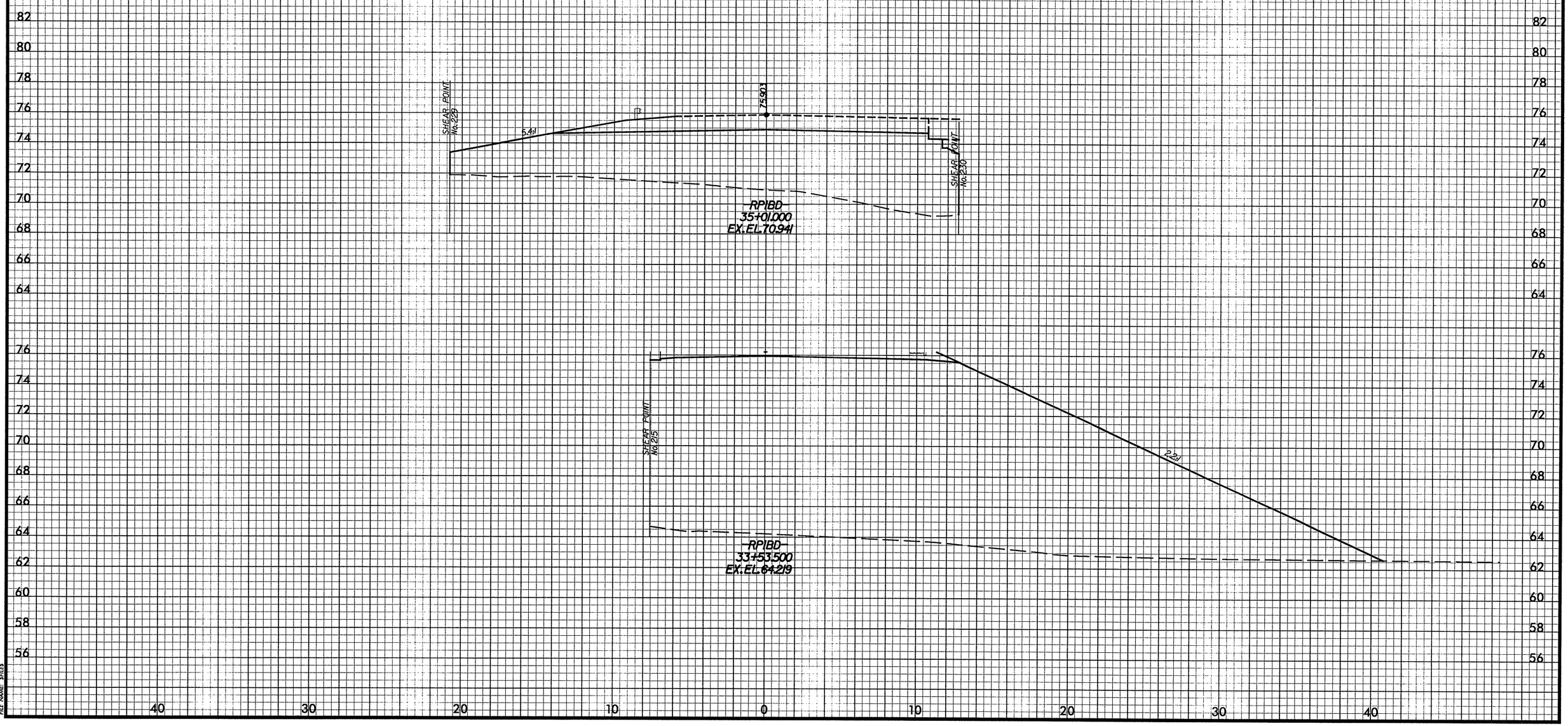

DATE: 02/01/2008
PENTABLE: M:\F&HCAD\PENTABS_F&H\xpl.tbl
PLOTDIVER: M:\F&HCAD\PLOTDRV\Metric_xpl_half\U2519DAssc.PLT
FILE NAME: $FILE$

-RP1BD-

PROJ. REFERENCE NO.	SHEET NO.
U-2519DA	X-112
FAYETTEVILLE OUTTER LOOP	

2m 0 2m
SCALE

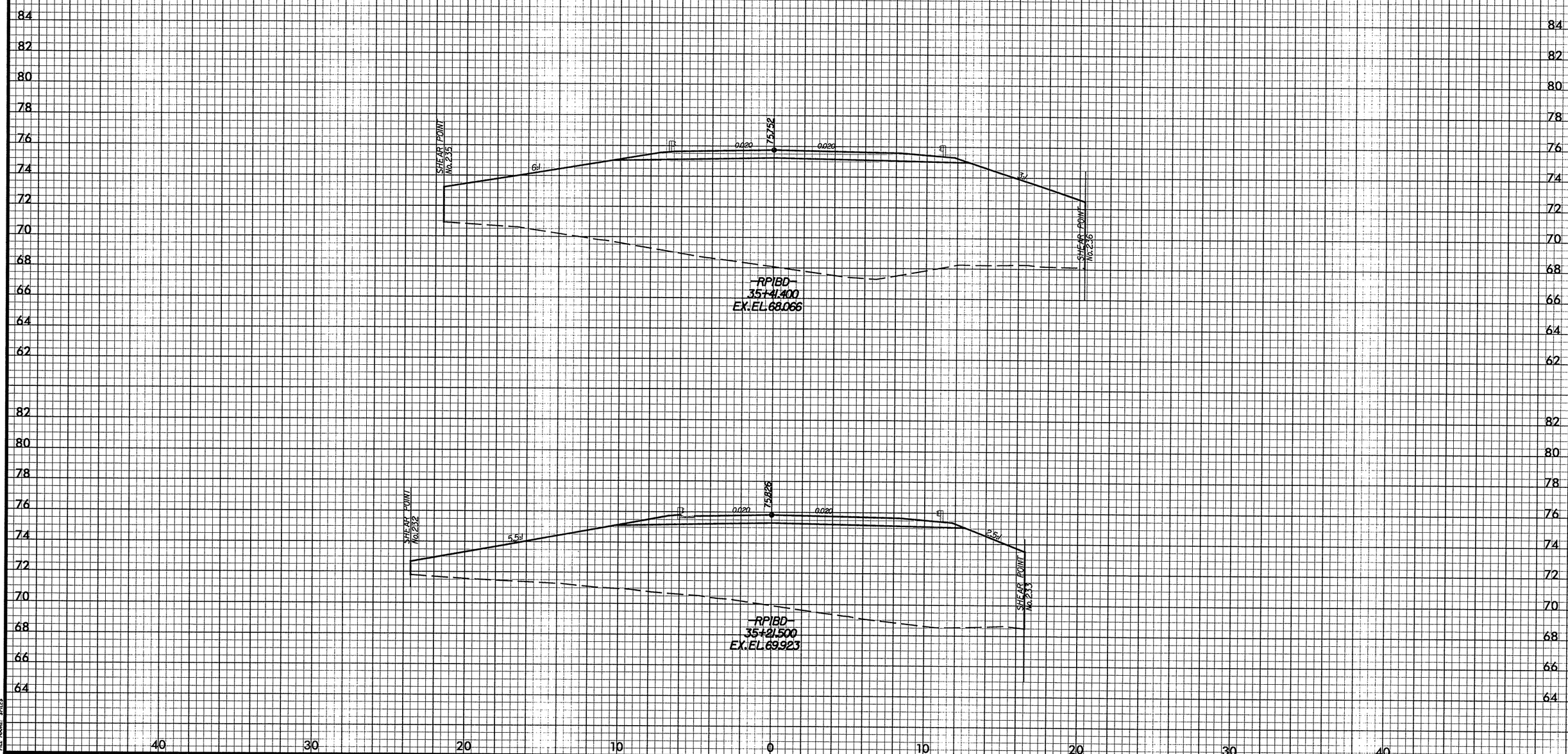

DATE: 02/01/2008
PENTABLE: M:\F&H\CAD\PENTABS_F&H\xpl.tbl
PLOTDIVER: M:\F&H\CAD\PLOTDRV\Metric_xpl_half\U2519DAxsc.PLT
FILE NAME: $FILES

-RP1BD-

PROJ. REFERENCE NO.	SHEET NO.
U-2519DA	X-113
FAYETTEVILLE OUTTER LOOP	

2m 0 2m
SCALE

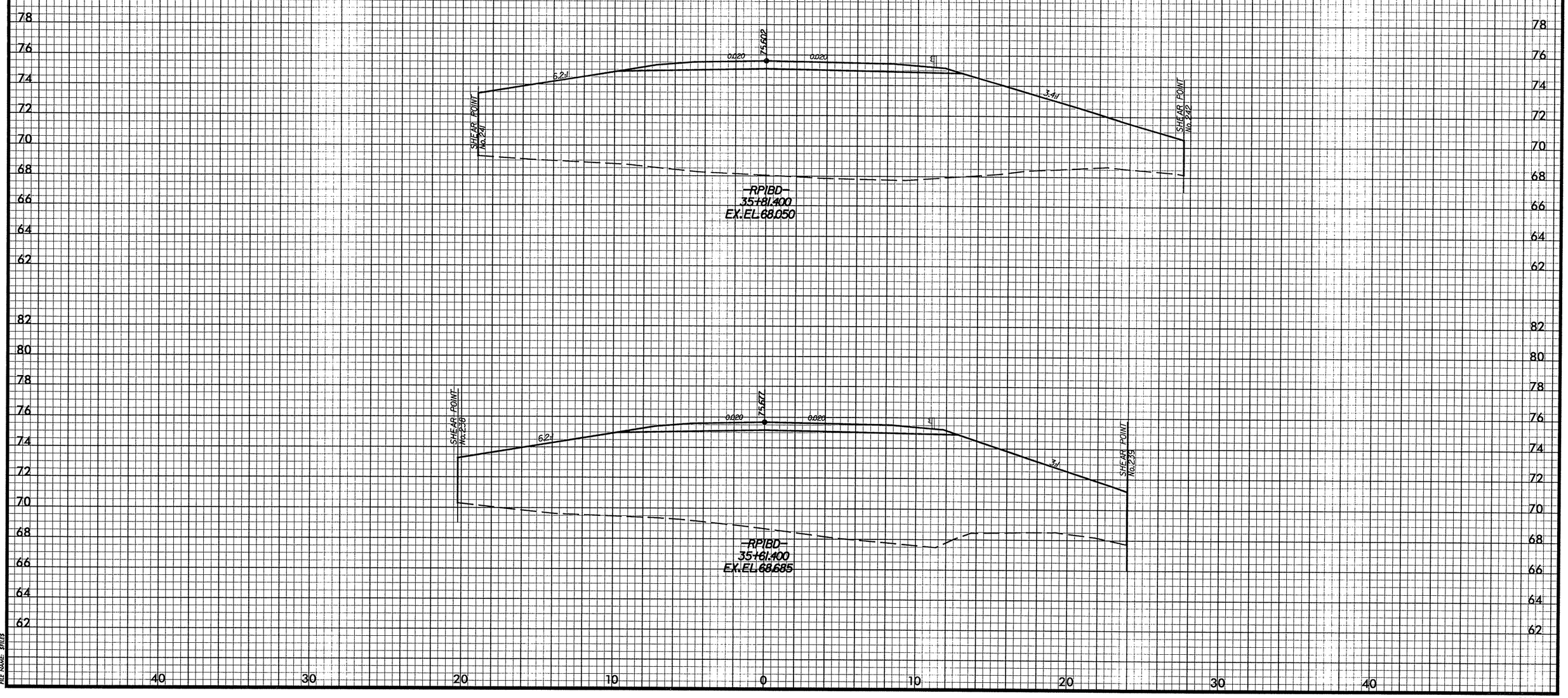

DATE: 02/01/2008
PENTABLE: M:\F&HCAD\PENTABS_F&H\xpl.tbl
PLOTDIVER: M:\F&HCAD\PLOTDRV\Metric_xpl_half\U2519DAxsc.PLT
FILE NAME: $FILES

-RP1BD-

PROJ. REFERENCE NO.	SHEET NO.
U-2519DA	X-114
FAYETTEVILLE OUTTER LOOP	

2m 0 2m
SCALE

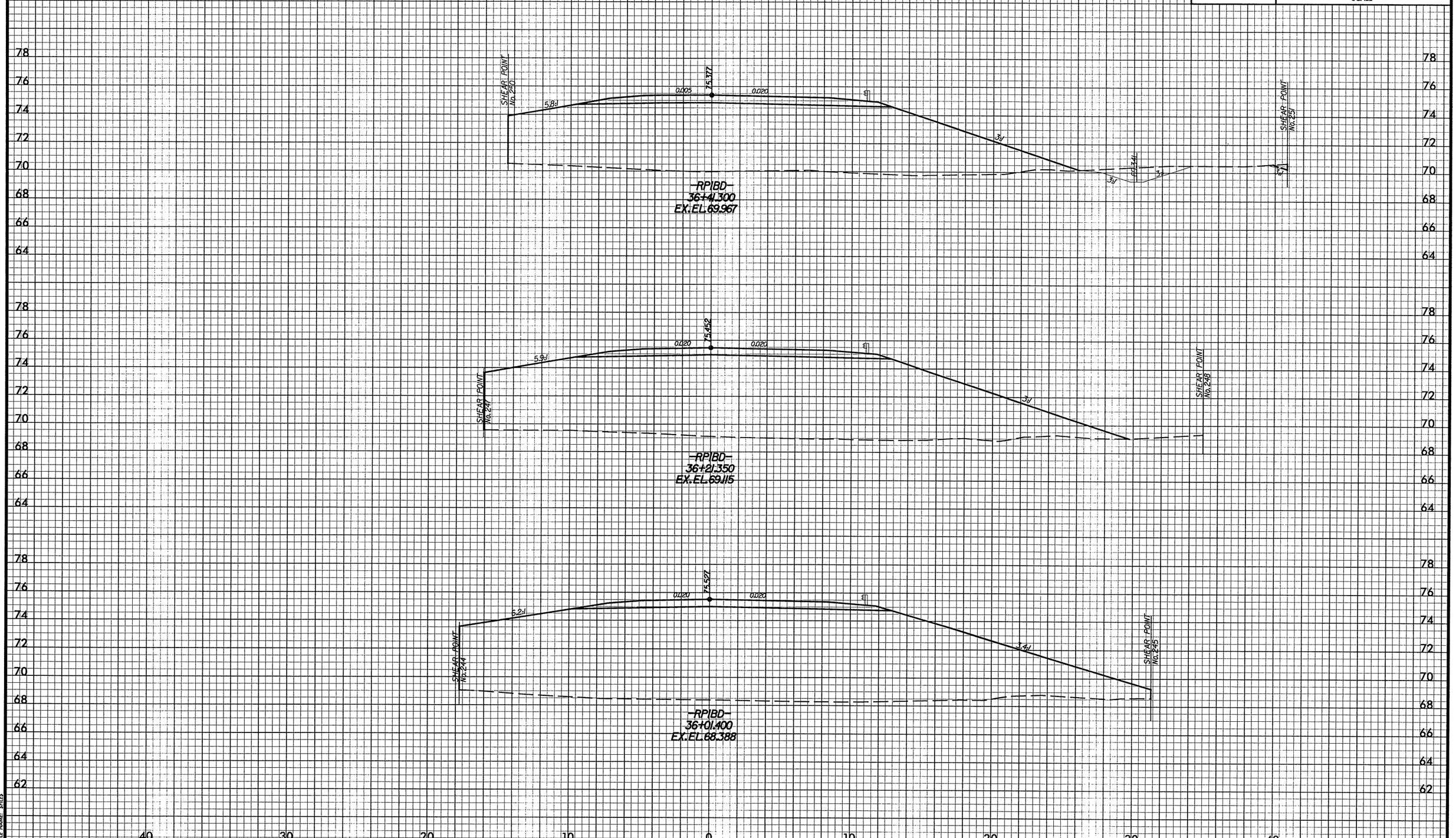

DATE: 02/01/2008
PENTABLE: M:\F&HCAD\PENTABS_F&H\xpl.tbl
PLOTDIVER: M:\F&HCAD\PLOTDRV\Metric_xpl_half\U2519DAsec.PLT
FILE NAME: $FILE$

-RP1BD-

PROJ. REFERENCE NO.	SHEET NO.
U-2519DA	X-115
FAYETTEVILLE OUTTER LOOP	

METRIC

2m 0 2m

SCALE

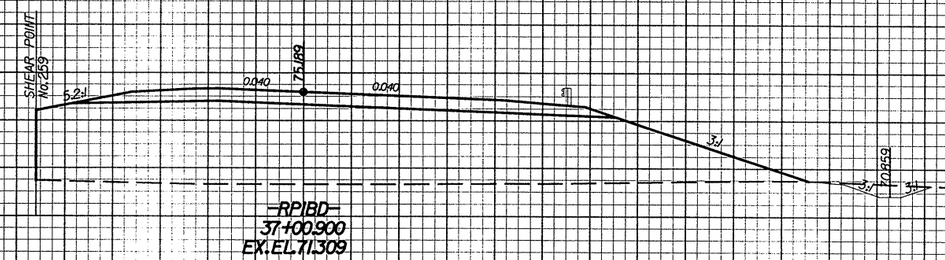

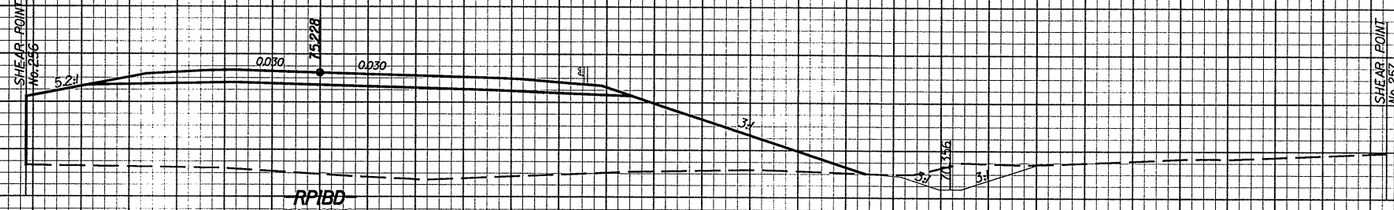

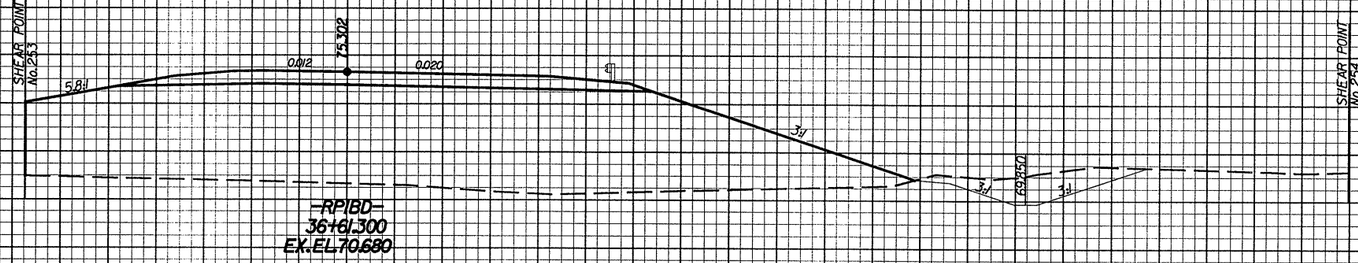

DATE: 03/12/2008
PENTABL: M:\R&HCAD\PENTABS_R&H\rpl.tbl
PLOTTER: M:\R&HCAD\PLOTDRV\Metric_rpl_half\U2519DAsec.PLT
FILE NAME: $FILES

-RP1BD-

PROJ. REFERENCE NO.	SHEET NO.
U-2519DA	X-116
FAYETTEVILLE OUTTER LOOP	

METRIC

2m 0 2m

SCALE

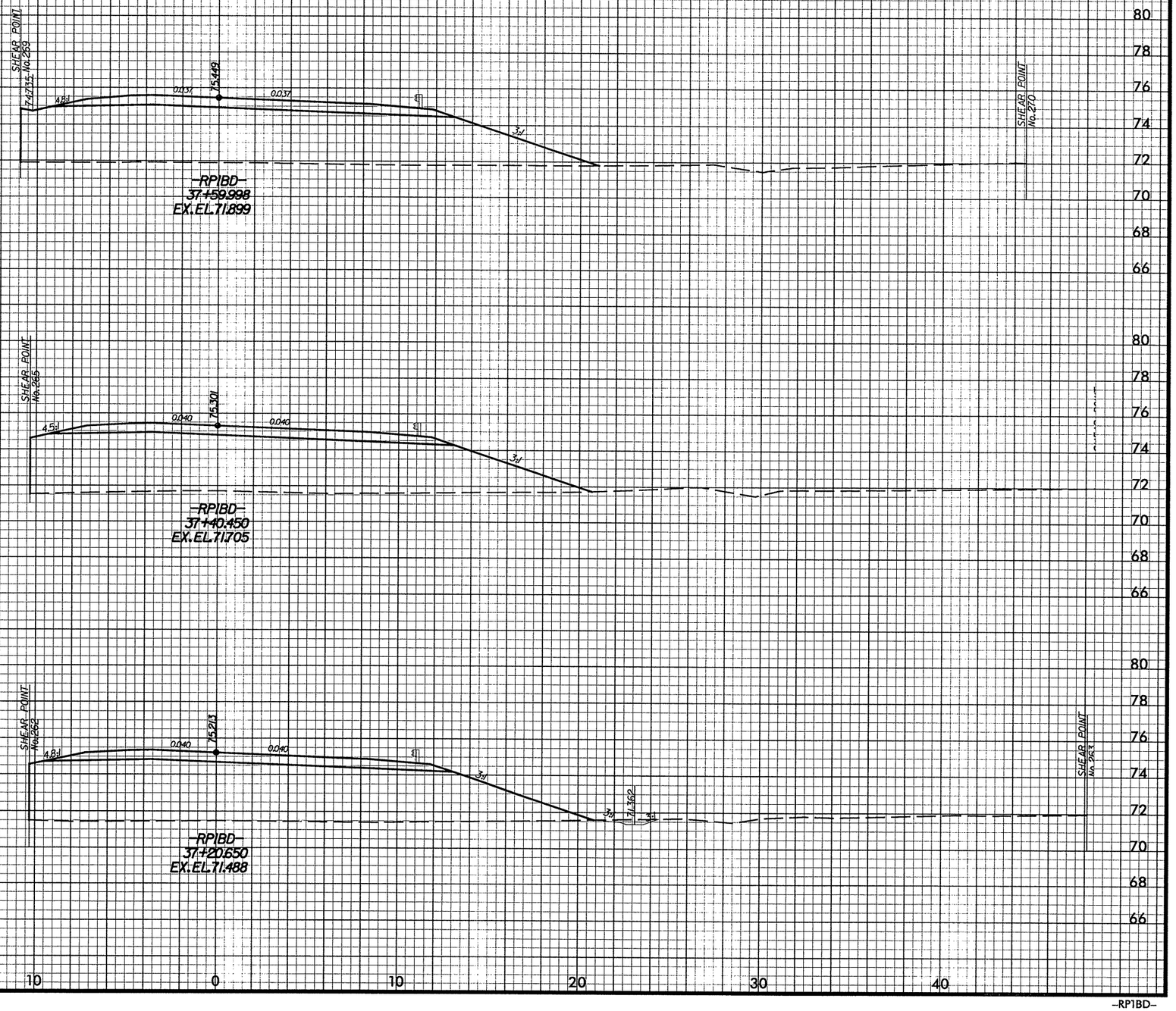

DATE: 02/12/2008
PENTABS: M:\F&HCAD\PENTABS_F&H1.cpi.tbl
PLOTTER: M:\F&HCAD\PLOTTER\Metric_4pt_Half\U2519DAssc.PLT
FILE NAME: $FILES

-RP1BD-

METRIC	PROJ. REFERENCE NO.	SHEET NO.
	U-2519DA	X-117
	FAYETTEVILLE OUTTER LOOP	
	2m 0 2m SCALE	

GRADING AND EARTHWORK COMPUTATIONS FOR
STATIONS -RP1BD- 39+40.000 TO -RP1BD- 42+80.000
WILL BE ACCOUNTED FOR UNDER PROJECT U2519E.
PAVING AND PAVEMENT QUANTITIES FOR THIS STATION RANGE
WILL BE ACCOUNTED FOR UNDER PROJECT U2519DA.

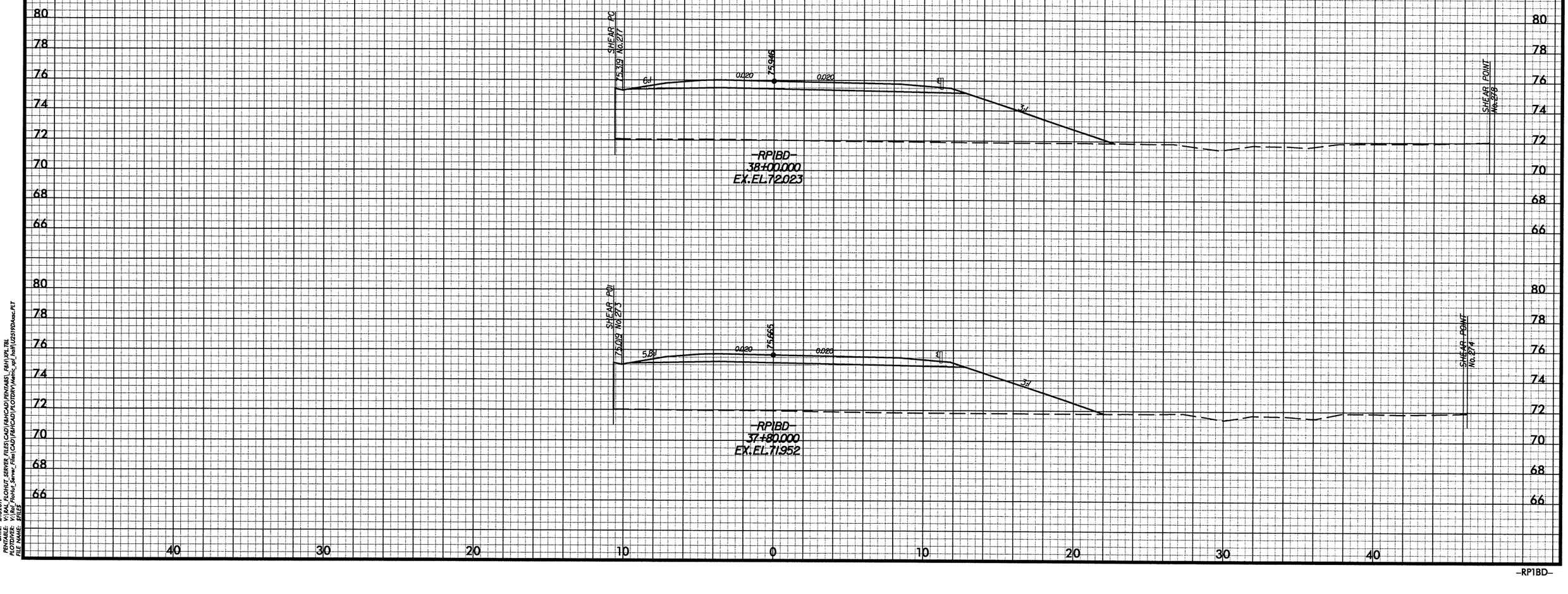

DATE: 2/10/2011
PENTABLE: V:\KAL_FLOHUT_SERVER_FILES\CAD\F&HCAD\PENTABS_F&H\XPLTBL
PLOTDIVER: V:\Rel_FloHut_Server_Files\CAD\F&HCAD\PLOTDRV\Metric_xpl_hsfh\U2519DAsc.PLT
FILE NAME: $FILES

PROJ. REFERENCE NO.	SHEET NO.
U-2519DA	X-118
FAYETTEVILLE OUTTER LOOP	

2m 0 2m
SCALE

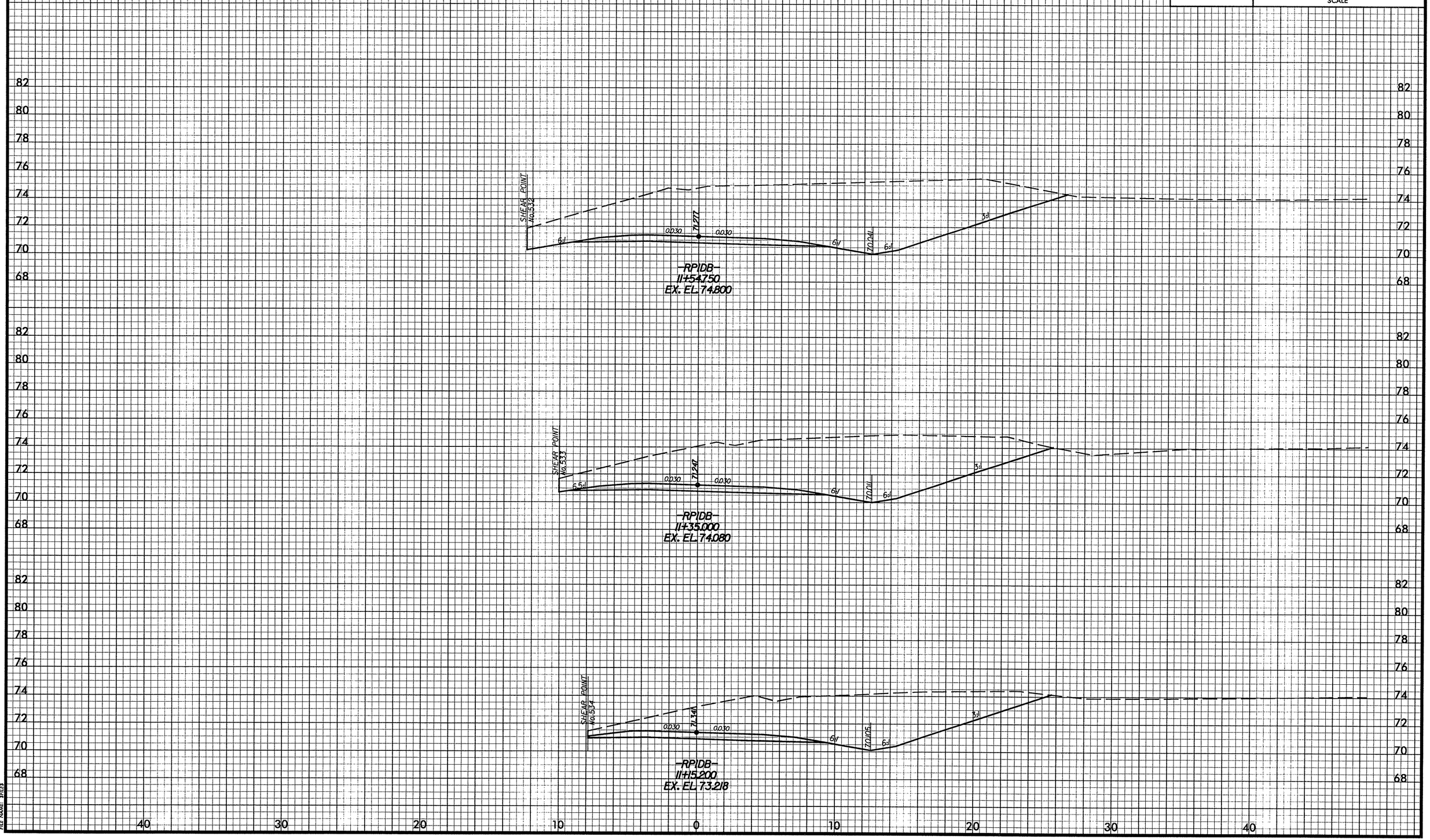

DATE: 02/01/2008
PENTABLE: M:\F&HCAD\PENTABS_F&H\xpl.tbl
PLOTDIVER: M:\F&HCAD\PLOTDRV\Metric_xpl_half\U2519DAxsc.PLT
FILE NAME: $FILE$

-RP1DB-

PROJ. REFERENCE NO.	SHEET NO.
U-2519DA	X-119
FAYETTEVILLE OUTTER LOOP	

2m 0 2m
SCALE

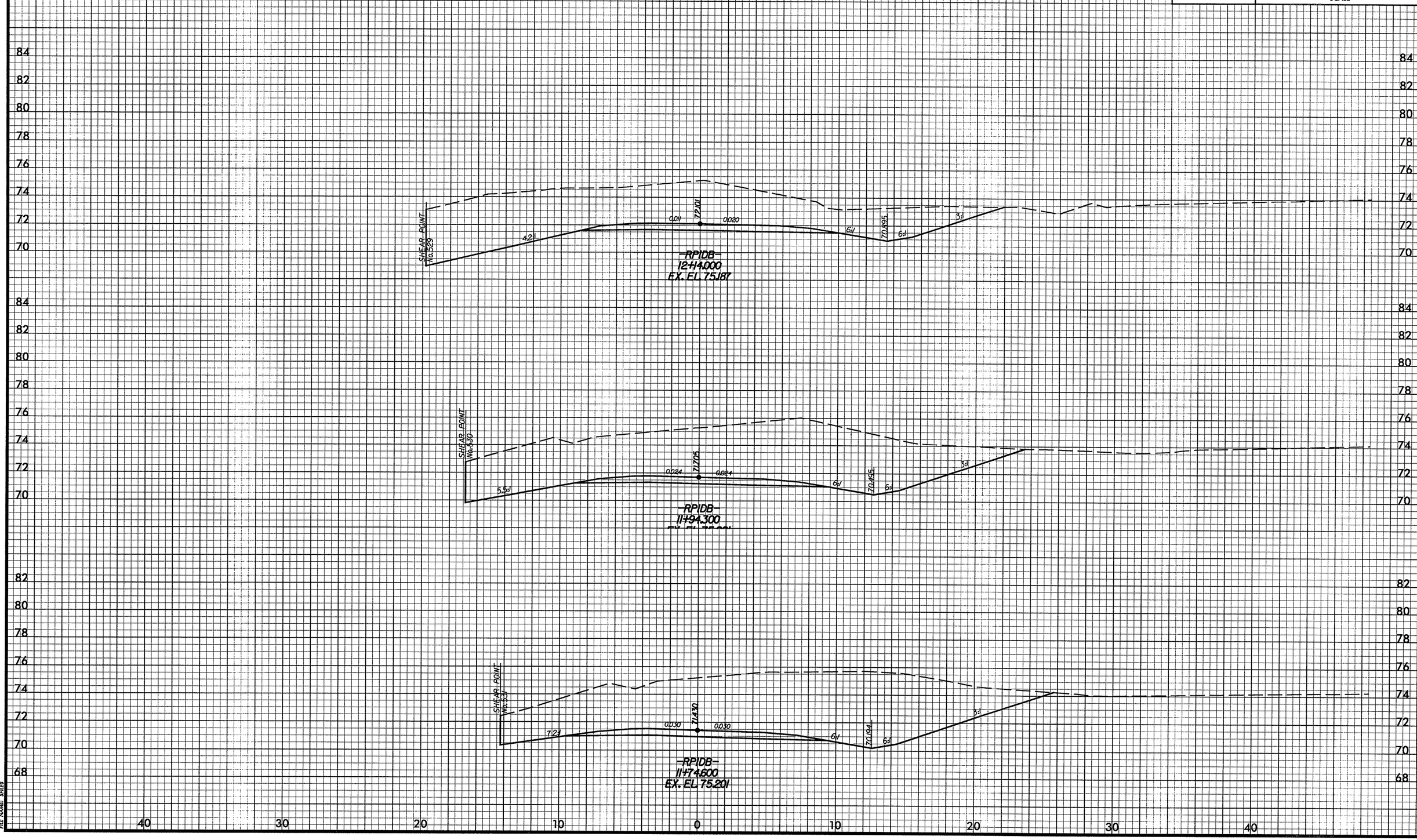

DATE: 02/01/2008
PENTABLE: M:\F&HCAD\PENTABS_F&H\xpl.tbl
PLOTDIVER: M:\F&HCAD\PLOTDRV\Metric_xpl_half\U2519DAsc.PLT
FILE NAME: $FILES

-RP1DB-

PROJ. REFERENCE NO.	SHEET NO.
U-2519DA	X-120
FAYETTEVILLE OUTTER LOOP	

2m 0 2m
SCALE

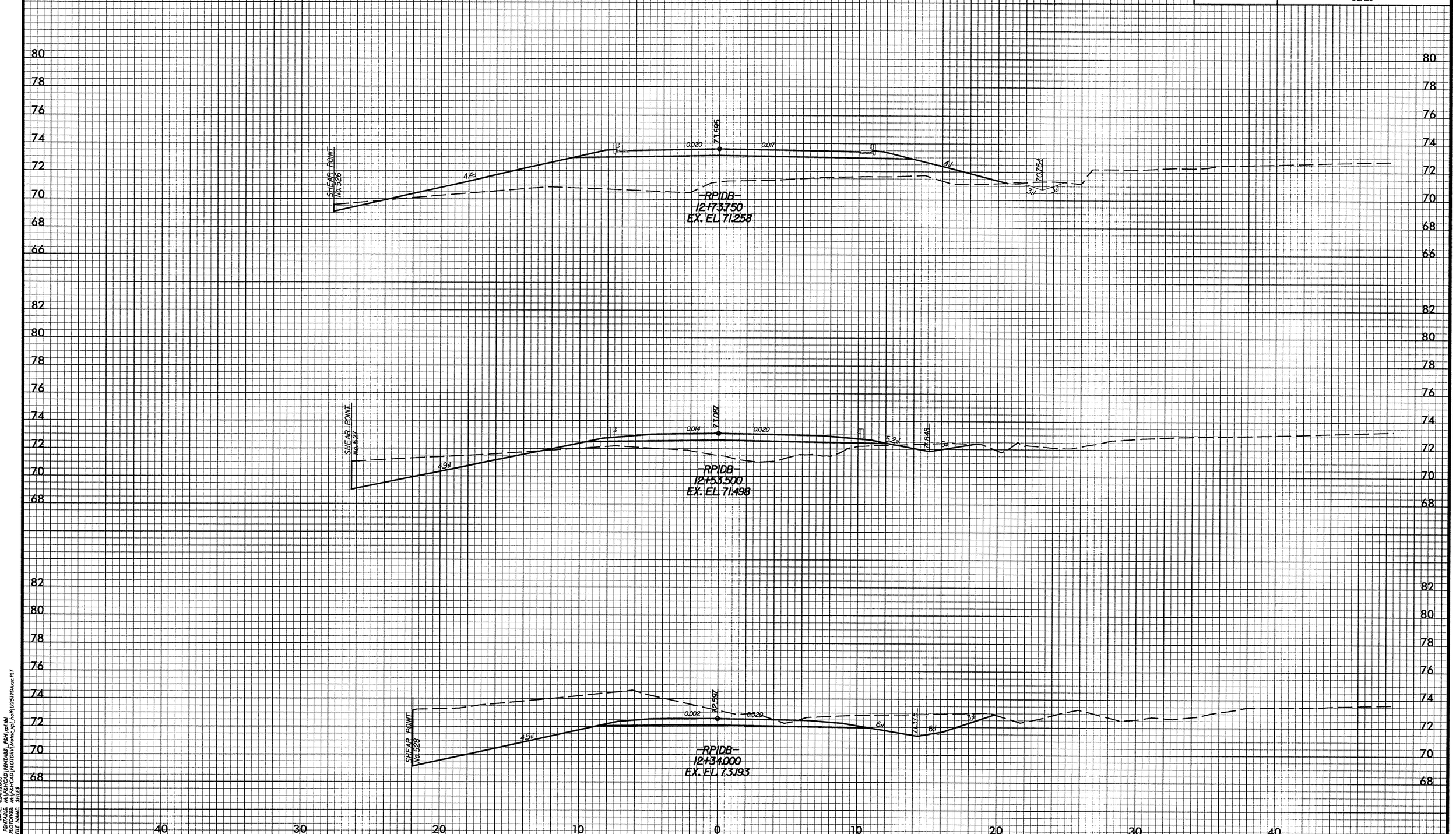

DATE: 02/01/2008
PENTABLE: M:\F&HCAD\PENTABS_F&H\xpl.tbl
PLOTDIVER: M:\F&HCAD\PLOTDRV\Metric_xpl_half\U2519DAxsc.PLT
FILE NAME: $FILE$

-RP1DB-

PROJ. REFERENCE NO.	SHEET NO.
U-2519DA	X-121
FAYETTEVILLE OUTTER LOOP	

2m 0 2m
SCALE

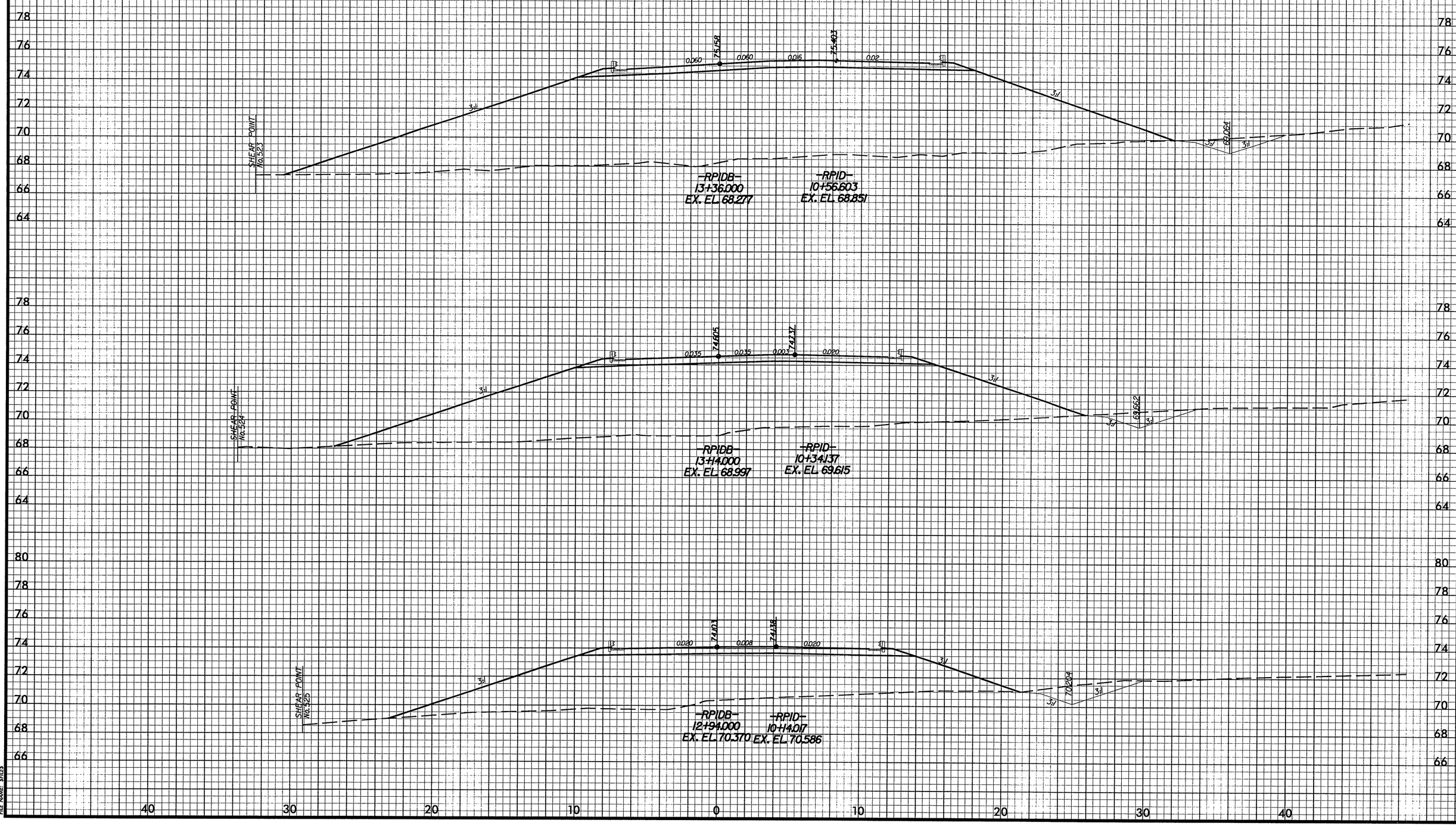

DATE: 02/01/2008
PENTABLE: M:\F&HCAD\PENTABS_F&H\xpl.tbl
PLOTDIVER: M:\F&HCAD\PLOTDRV\Metric_xpl_half\U2519DAxsc.PLT
FILE NAME: $FILE$

-RP1DB-

PROJ. REFERENCE NO.	SHEET NO.
U-2519DA	X-122
FAYETTEVILLE OUTTER LOOP	

2m 0 2m
SCALE

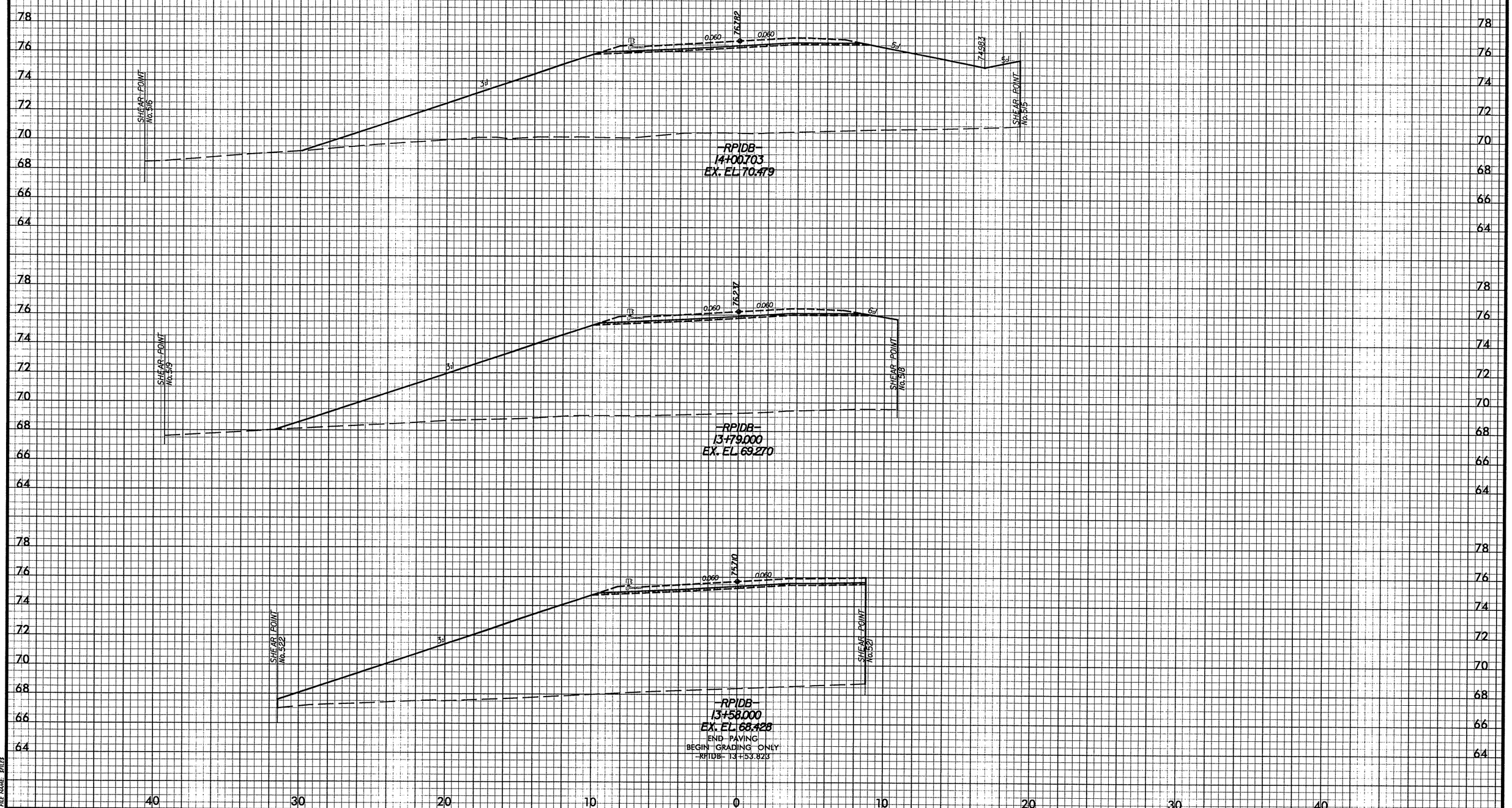

DATE: 02/01/2008
PENTABLE: M:\F&HCAD\PENTABS_F&H\xpl.tbl
PLOTDIVER: M:\F&HCAD\PLOTDRV\Metric_xpl_half\U2519DAsec.PLT
FILE NAME: $FILES

-RP1DB-

PROJ. REFERENCE NO.	SHEET NO.
U-2519DA	X-123
FAYETTEVILLE OUTTER LOOP	

2m 0 2m
SCALE

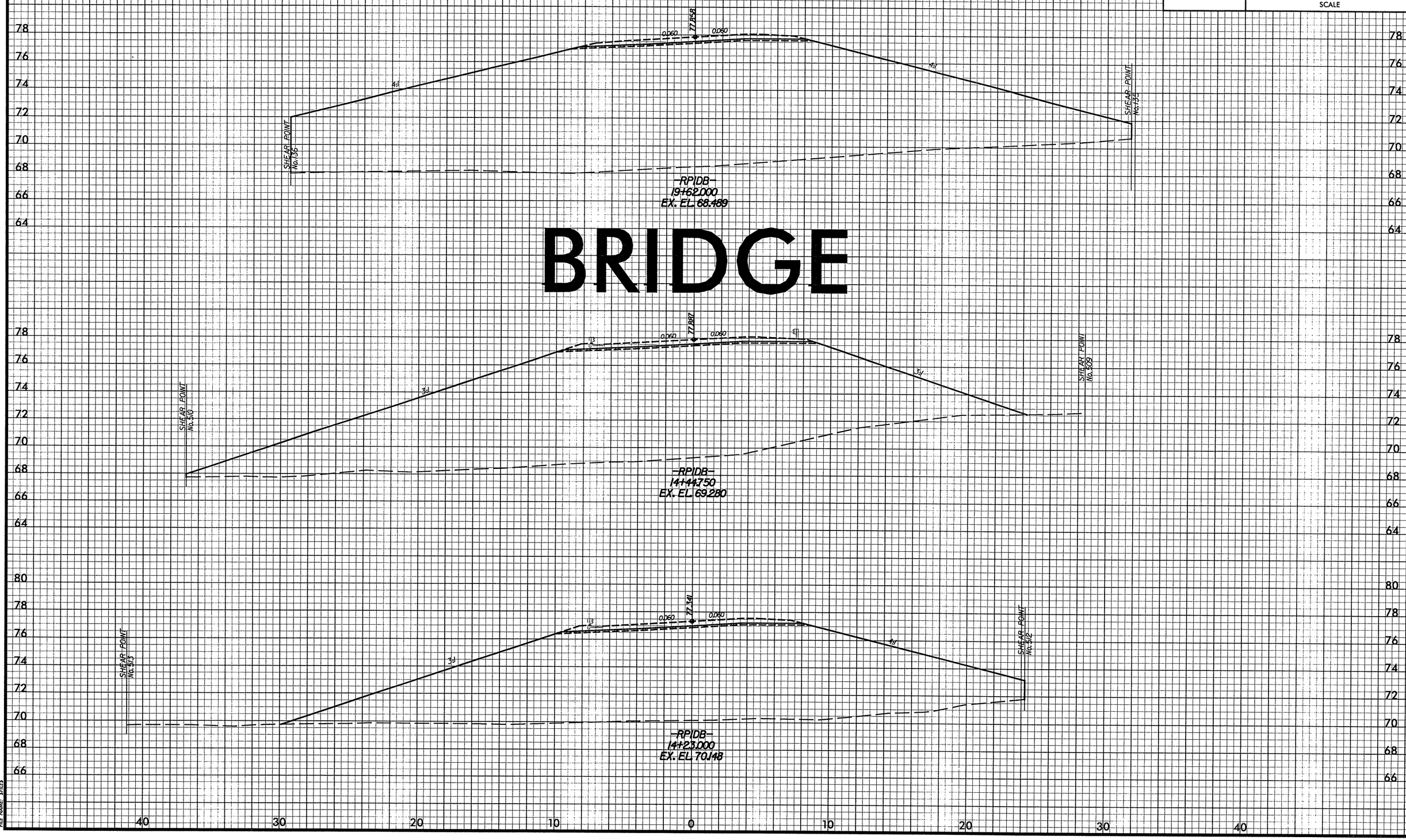

DATE: 02/01/2008
PENTABLE: M:\F&HCAD\PENTABS_F&H\xpl.tbl
PLOTDIVER: M:\F&HCAD\PLOTDRV\Metric_xpl_half\U2519DAxsc.PLT
FILE NAME: $FILE$

-RP1DB-

PROJ. REFERENCE NO.	SHEET NO.
U-2519DA	X-124
FAYETTEVILLE OUTTER LOOP	

2m 0 2m
SCALE

DATE: 02012008
PENTABLE: M:\F&HCAD\PENTABS_F&H\xpl.tbl
PLOTDIVER: M:\F&HCAD\PLOTDRV\Metric_xpl_half\U2519DAxsc.PLT
FILE NAME: $FILES

-RP1DB-

PROJ. REFERENCE NO.	SHEET NO.
U-2519DA	X-125
FAYETTEVILLE OUTTER LOOP	

2m 0 2m
SCALE



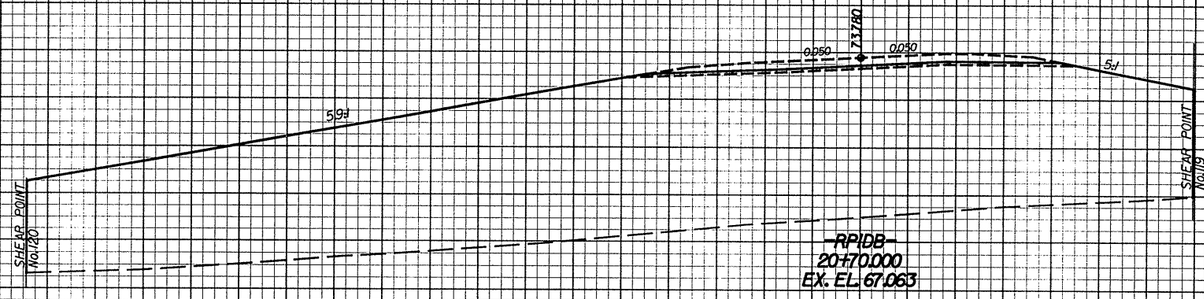

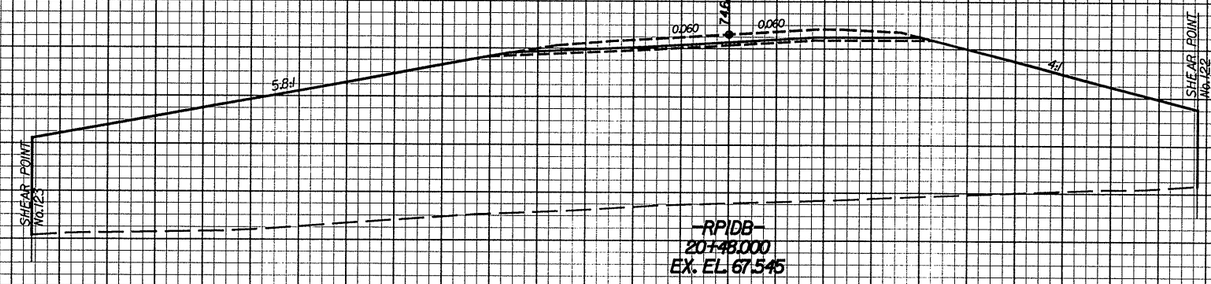

DATE: 02/12/2008
PENTABLE: M:\R&H\CAD\PENTABS\ R&H\opt.tbl
FIGURE: M:\R&H\CAD\PLOTDIR\Metric_opt_half\U2519DAxsc.PLT
FILE NAME: $FILE$

-RP1DB-

PROJ. REFERENCE NO.	SHEET NO.
U-2519DA	X-126
FAYETTEVILLE OUTTER LOOP	

2m 0 2m
SCALE

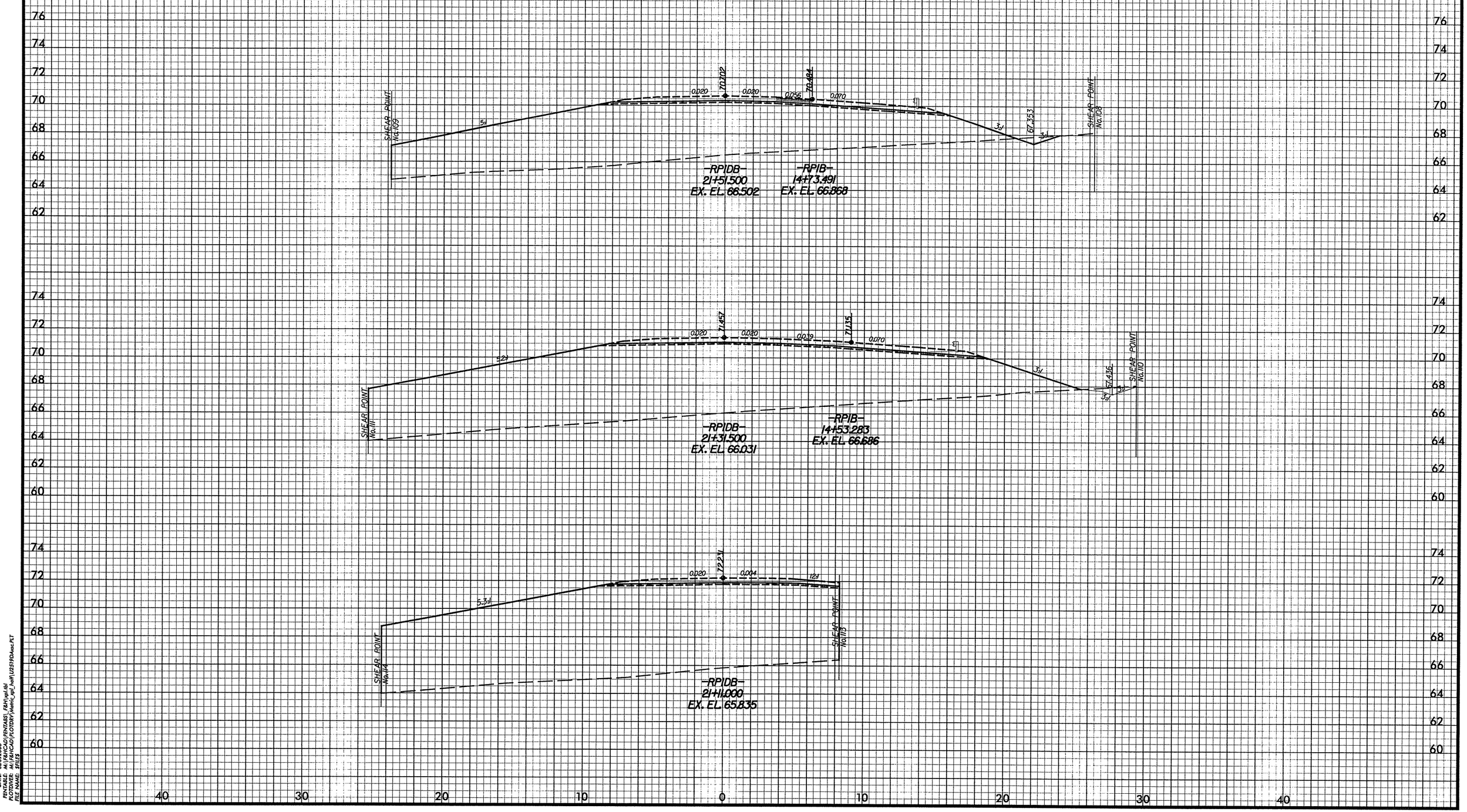

DATE: 02/01/2008
PENTABLE: M:\F&HCAD\PENTABS_F&H\xpl.tbl
PLOTDIVER: M:\F&HCAD\PLOTDRV\Metric_xpl_half\U2519DAssc.PLT
FILE NAME: $FILE$

-RP1DB-

PROJ. REFERENCE NO.	SHEET NO.
U-2519DA	X-127
FAYETTEVILLE OUTTER LOOP	

2m 0 2m
SCALE

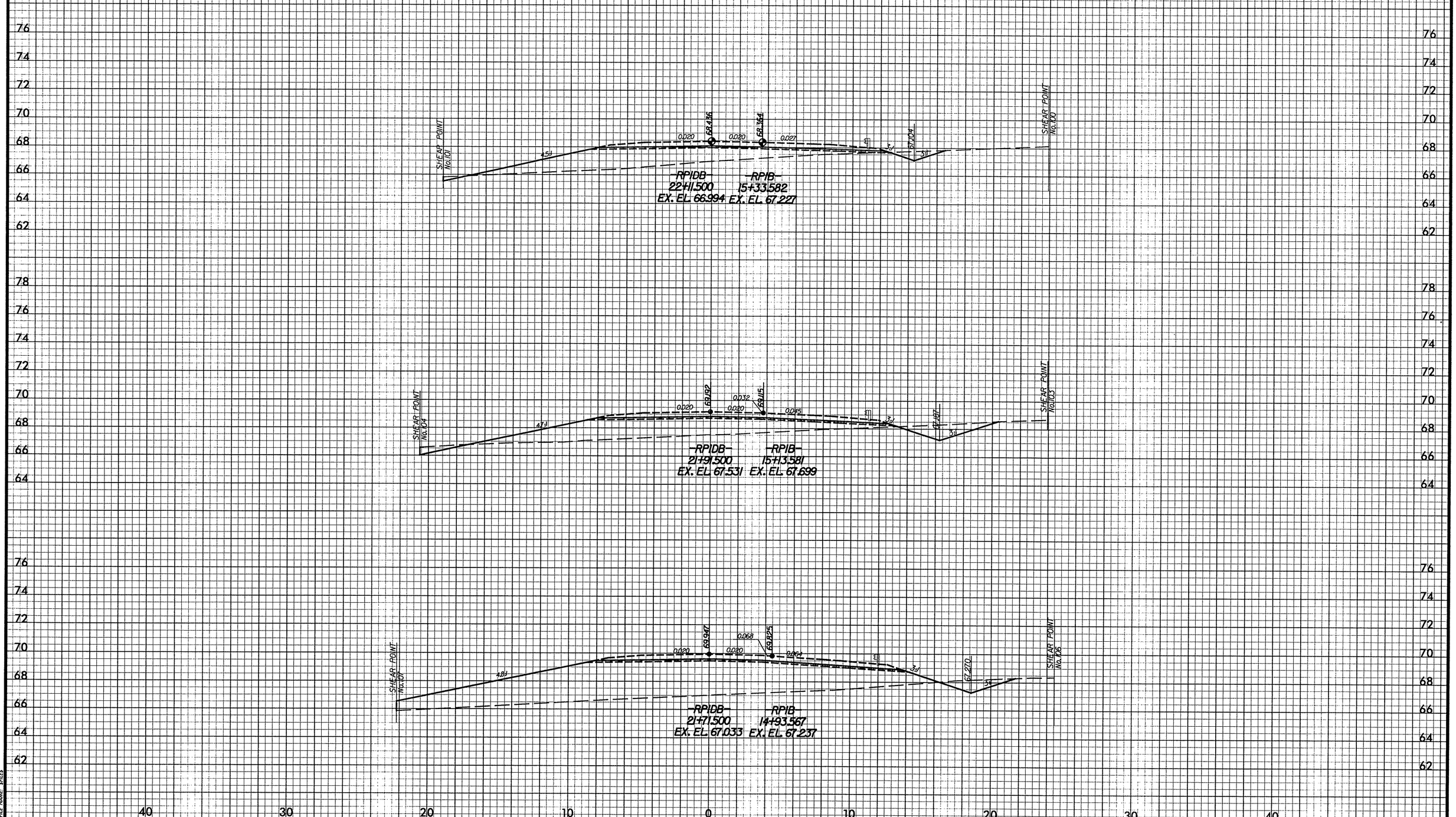

DATE: 02/12/2008
PENTABLE: M:\F&HCAD\PENTABS_F&H\xpl.tbl
PLOTDIVER: M:\F&HCAD\PLOTDRV\Metric_xpl_half\U2519DAxsc.PLT
FILE NAME: $FILES

-RP1DB-

PROJ. REFERENCE NO.	SHEET NO.
U-2519DA	X-128
FAYETTEVILLE OUTTER LOOP	

2m 0 2m
SCALE

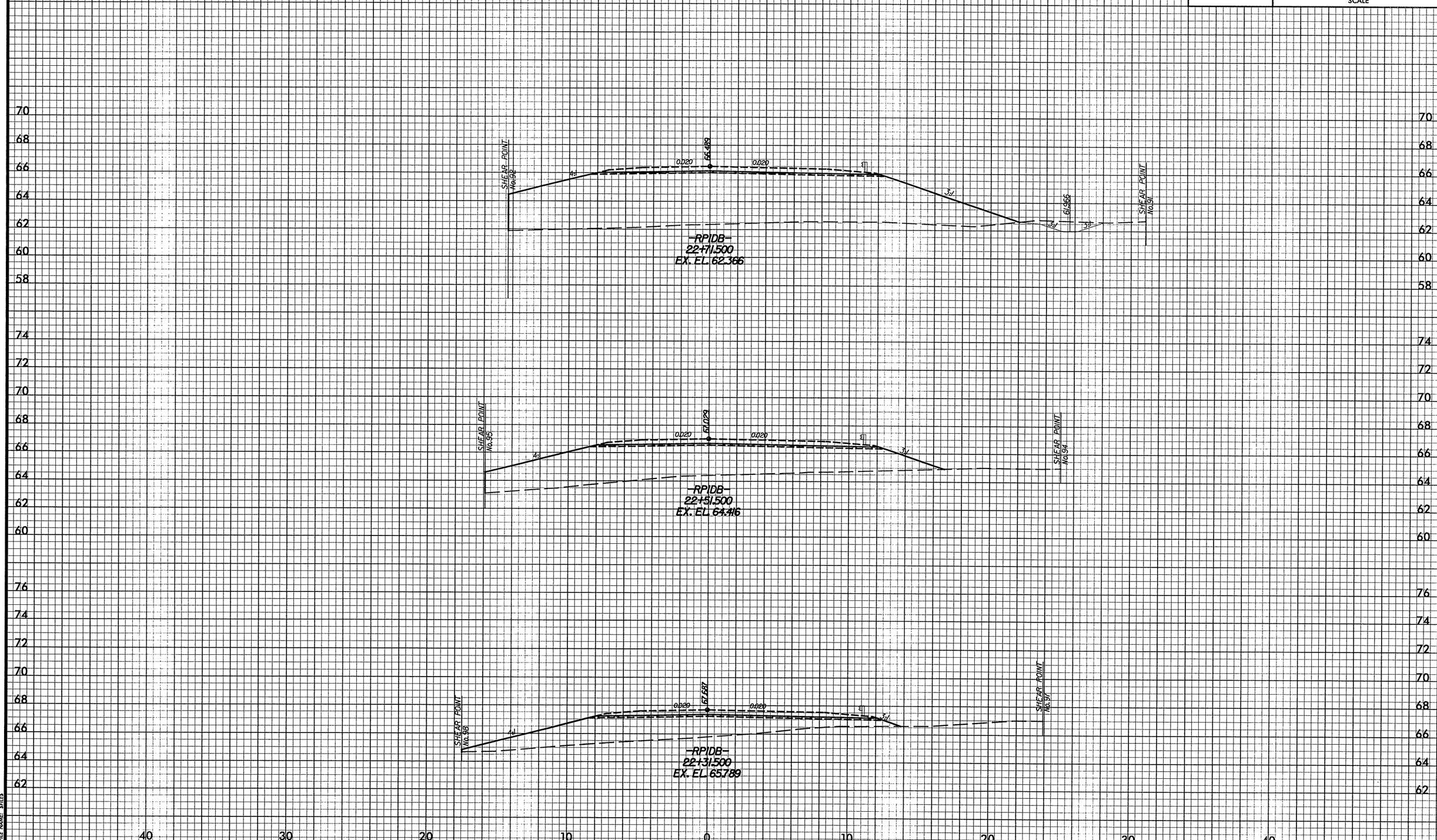

DATE: 02/01/2008
PENTABLE: M:\F&HCAD\PENTABS_F&H\xpl.tbl
PLOTDIVER: M:\F&HCAD\PLOTDRV\Metric_xpl_half\U2519DAsec.PLT
FILE NAME: $FILES

-RP1DB-

PROJ. REFERENCE NO.	SHEET NO.
U-2519DA	X-129
FAYETTEVILLE OUTTER LOOP	

2m 0 2m
SCALE

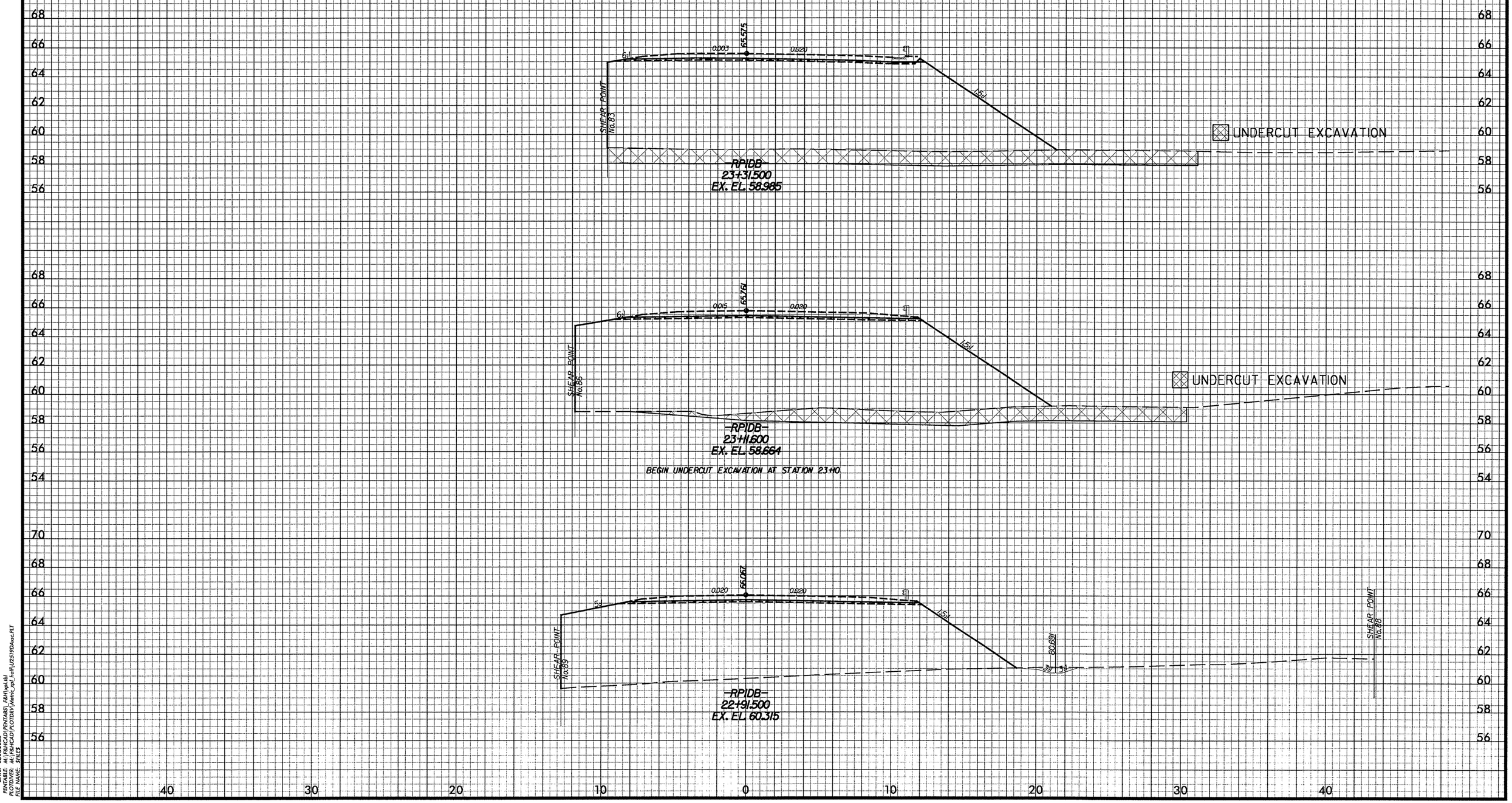

DATE: 08/28/2008
PENTABLE: M:\F&H\CAD\PENTABS_F&H\xpl.tbl
PLOTDIVER: M:\F&H\CAD\PLOTDRV\Metric_xpl_half\U2519DAsc.PLT
FILE NAME: $FILES

-RP1DB-

PROJ. REFERENCE NO.	SHEET NO.
U-2519DA	X-130
FAYETTEVILLE OUTTER LOOP	

2m 0 2m
SCALE

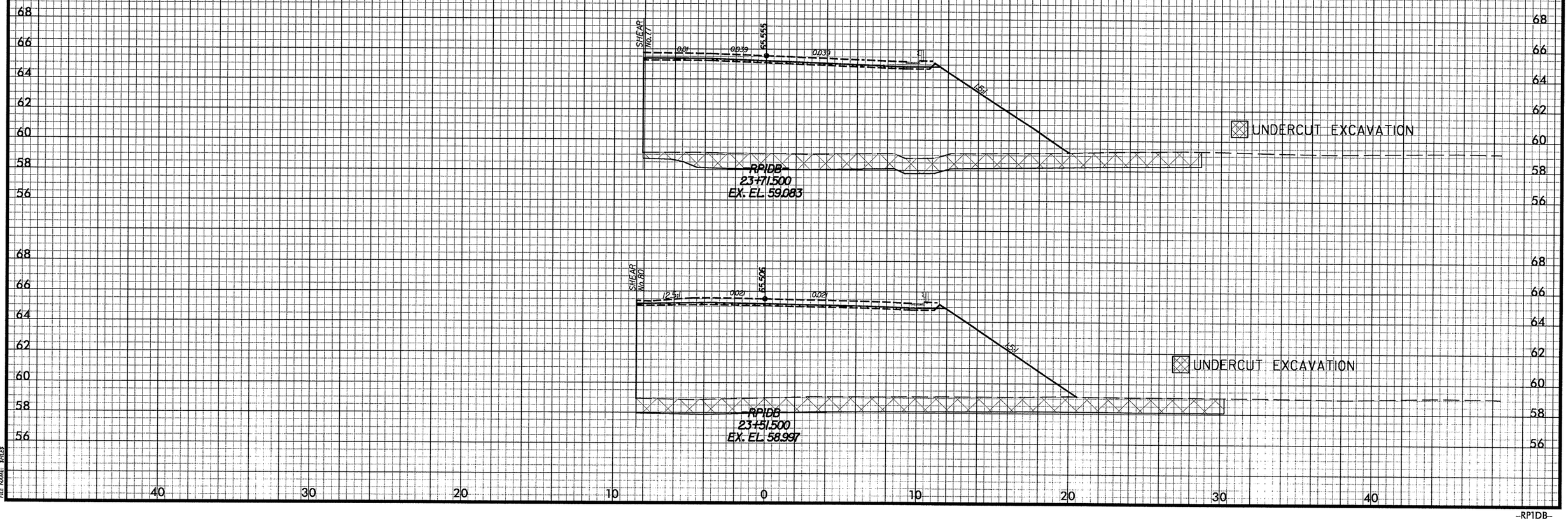

DATE: 08/28/2008
PENTABLE: M:\F&HCAD\PENTABS_F&H\xpl.tbl
PLOTDIVER: M:\F&HCAD\PLOTDRV\Metric_xpl_half\U2519DAxsc.PLT
FILE NAME: $FILES

-RP1DB-

PROJ. REFERENCE NO.	SHEET NO.
U-2519DA	X-131

FAYETTEVILLE OUTTER LOOP

2m 0 2m

SCALE

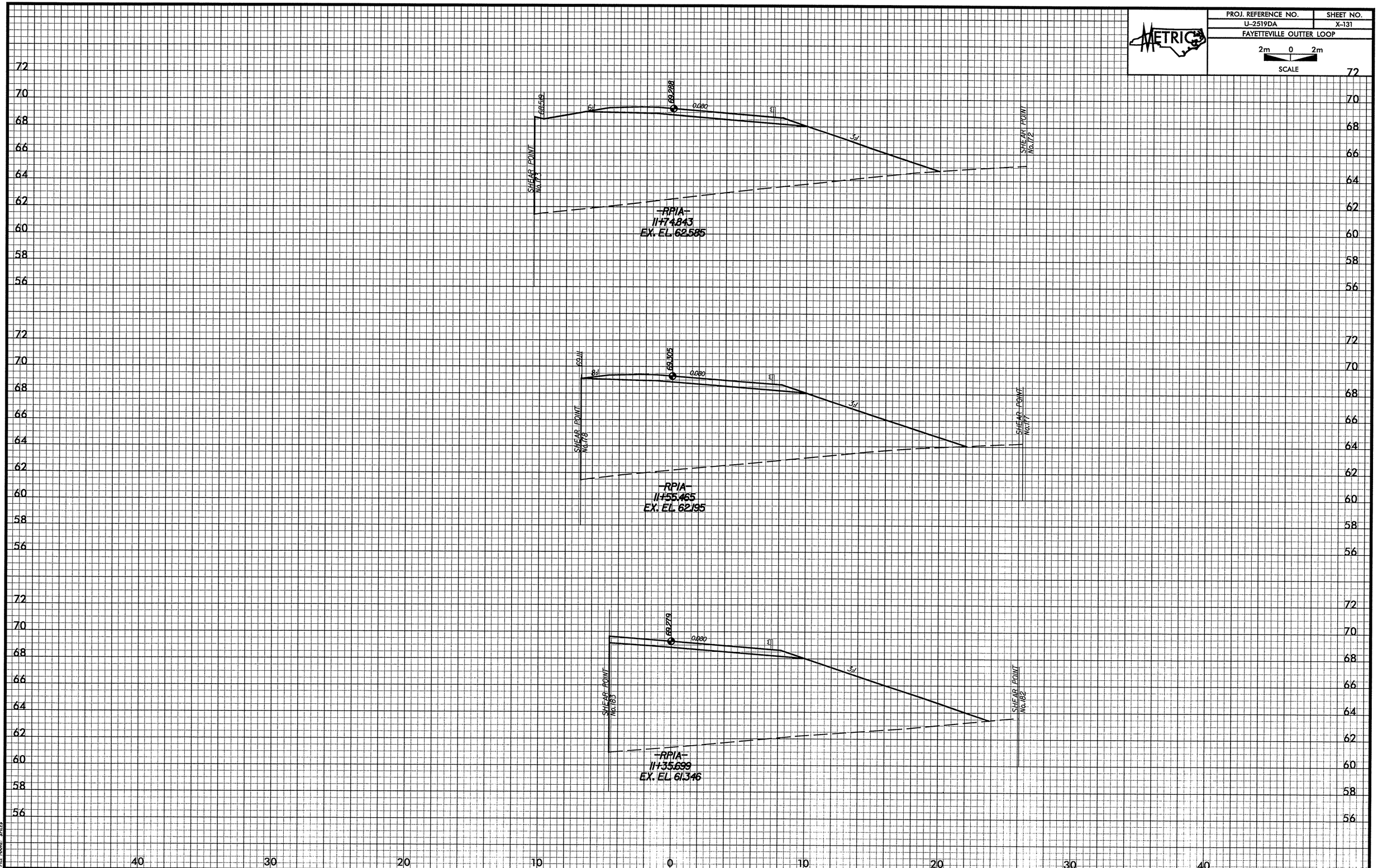

DATE: 08/28/2008
PENTABLE: M:\F&HCAD\PENTABS_F&H\xpl.tbl
PLOTDIVER: M:\F&HCAD\PLOTDRV\Metric_xpl_half\U2519DAxsc.PLT
FILE NAME: $FILE$

-RP1A-

PROJ. REFERENCE NO.	SHEET NO.
U-2519DA	X-132
FAYETTEVILLE OUTTER LOOP	

2m 0 2m
SCALE

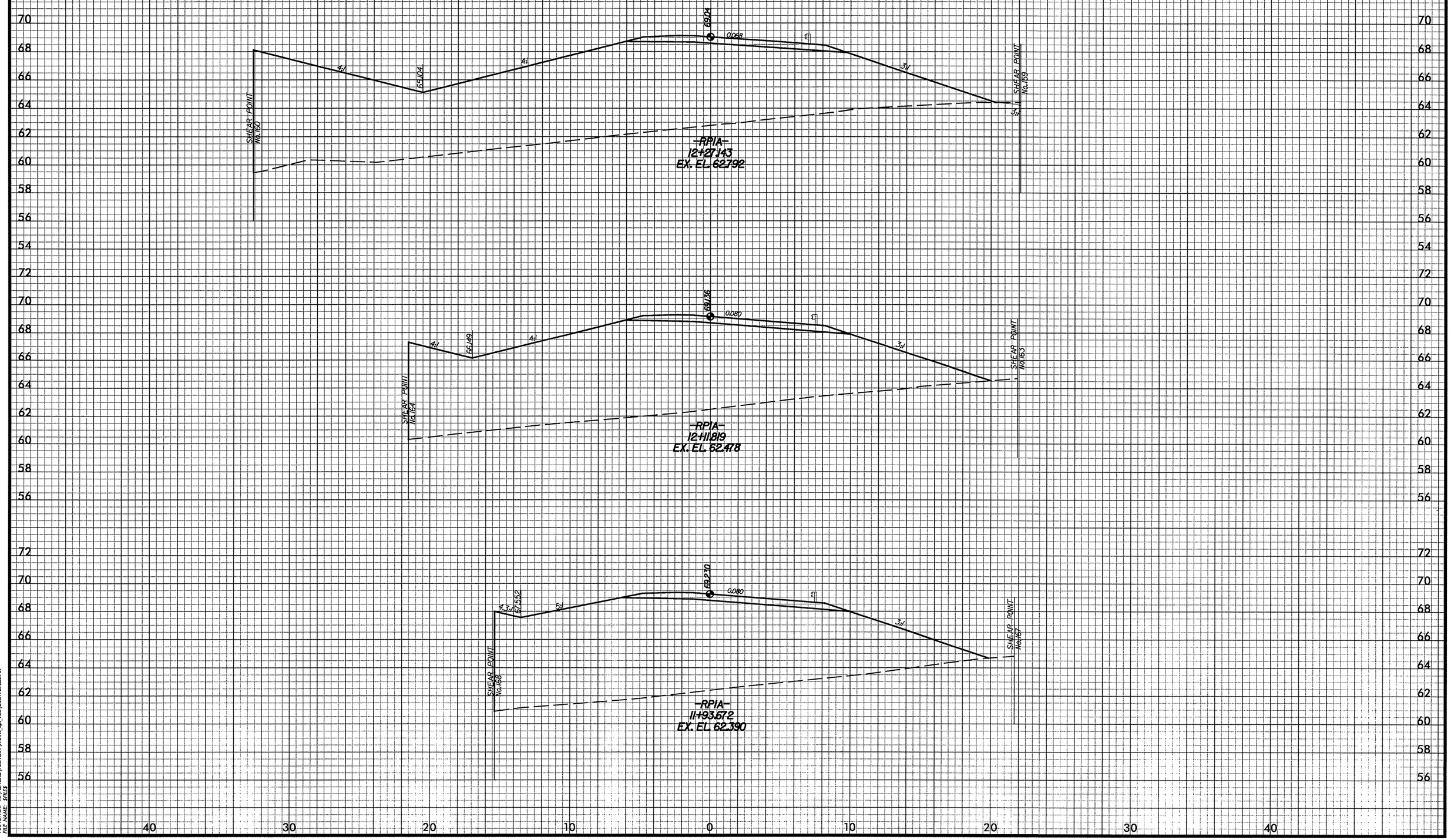

DATE: 08/28/2008
PENTABLE: M:\F&HCAD\PENTABS_F&H\xpl.tbl
PLOTDIVER: M:\F&HCAD\PLOTDRV\Metric_xpl_half\U2519DAsc.PLT
FILE NAME: $FILES

-RP1A-

PROJ. REFERENCE NO.	SHEET NO.
U-2519DA	X-133
FAYETTEVILLE OUTTER LOOP	

2m 0 2m
SCALE

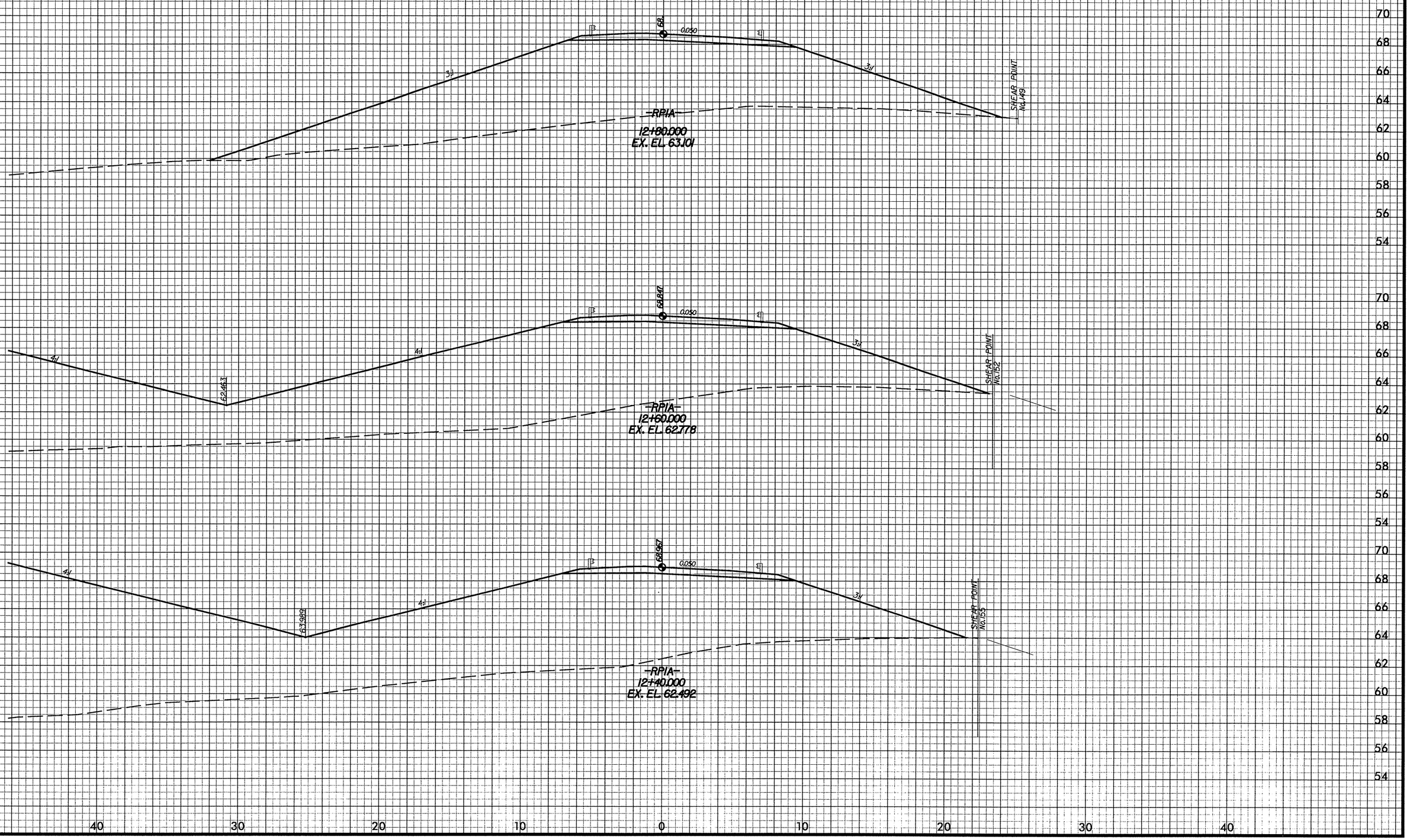

DATE: 08/28/2008
PENTABLE: M:\F&HCAD\PENTABS_F&H\xpl.tbl
PLOTDIVER: M:\F&HCAD\PLOTDRV\Metric_xpl_half\U2519DAxsc.PLT
FILE NAME: $FILES

-RP1A-

PROJ. REFERENCE NO.	SHEET NO.
U-2519DA	X-134
FAYETTEVILLE OUTTER LOOP	

2m 0 2m
SCALE

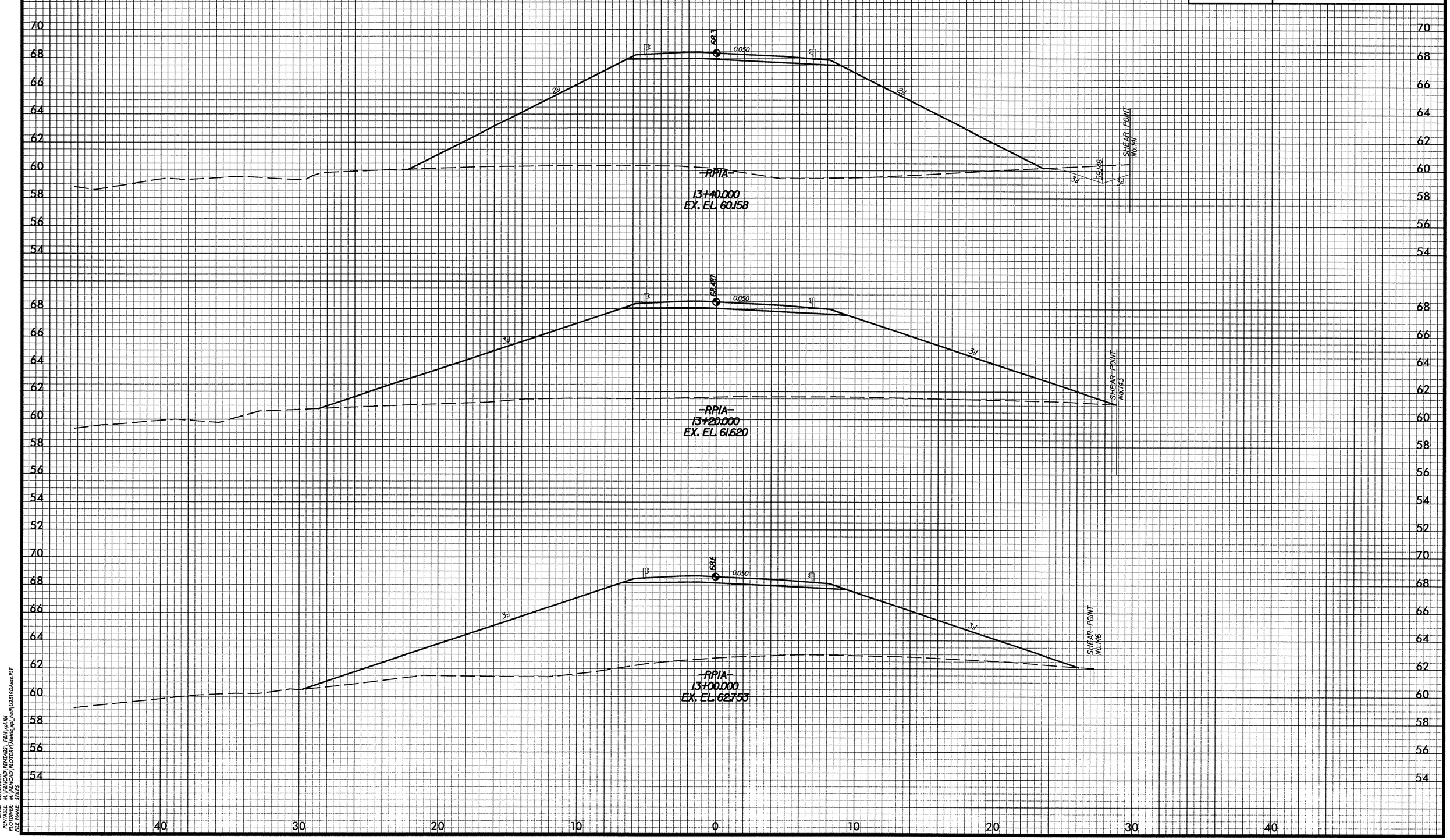

DATE: 08/28/2008
PENTABLE: M:\F&HCAD\PENTABS_F&H\xpl.tbl
PLOTDIVER: M:\F&HCAD\PLOTDRV\Metric_xpl_half\U2519DAxsc.PLT
FILE NAME: $FILES

-RP1A-

PROJ. REFERENCE NO.	SHEET NO.
U-2519DA	X-135
FAYETTEVILLE OUTTER LOOP	

2m 0 2m
SCALE

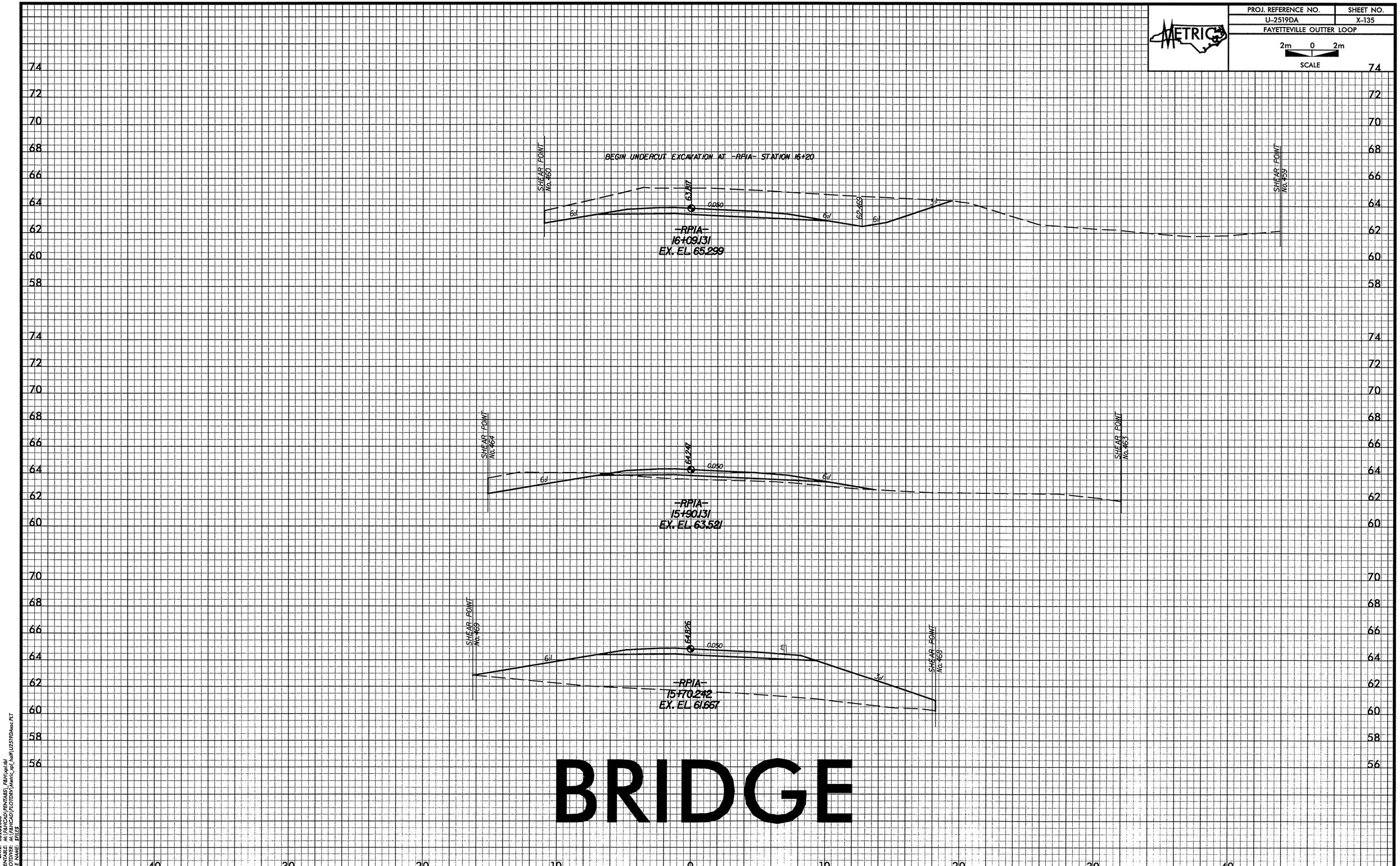

DATE: 08/28/2008
PENTABLE: M:\F&HCAD\PENTABS_F&H\xpl.tbl
PLOTDIVER: M:\F&HCAD\PLOTDRV\Metric_xpl_half\U2519DAxsc.PLT
FILE NAME: $FILE$

-RP1A-

PROJ. REFERENCE NO.	SHEET NO.
U-2519DA	X-136
FAYETTEVILLE OUTTER LOOP	

2m 0 2m
SCALE

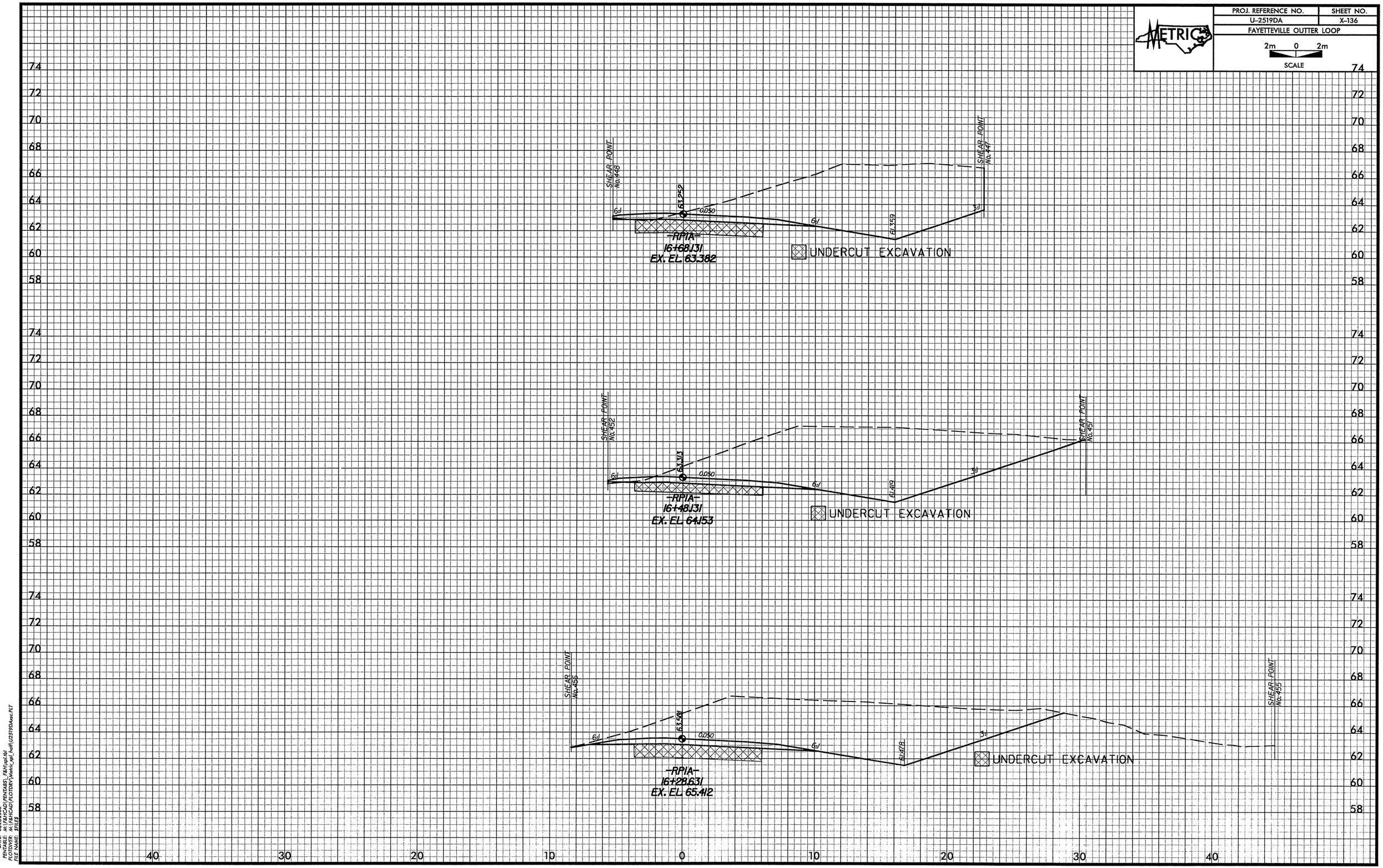

DATE: 08/28/2008
PENTABLE: M:\F&HCAD\PENTABS_F&H\xpl.tbl
PLOTDIVER: M:\F&HCAD\PLOTDRV\Metric_xpl_half\U2519DAxsc.PLT
FILE NAME: $FILE$

-RP1A-

PROJ. REFERENCE NO.	SHEET NO.
U-2519DA	X-137
FAYETTEVILLE OUTTER LOOP	

2m 0 2m
SCALE

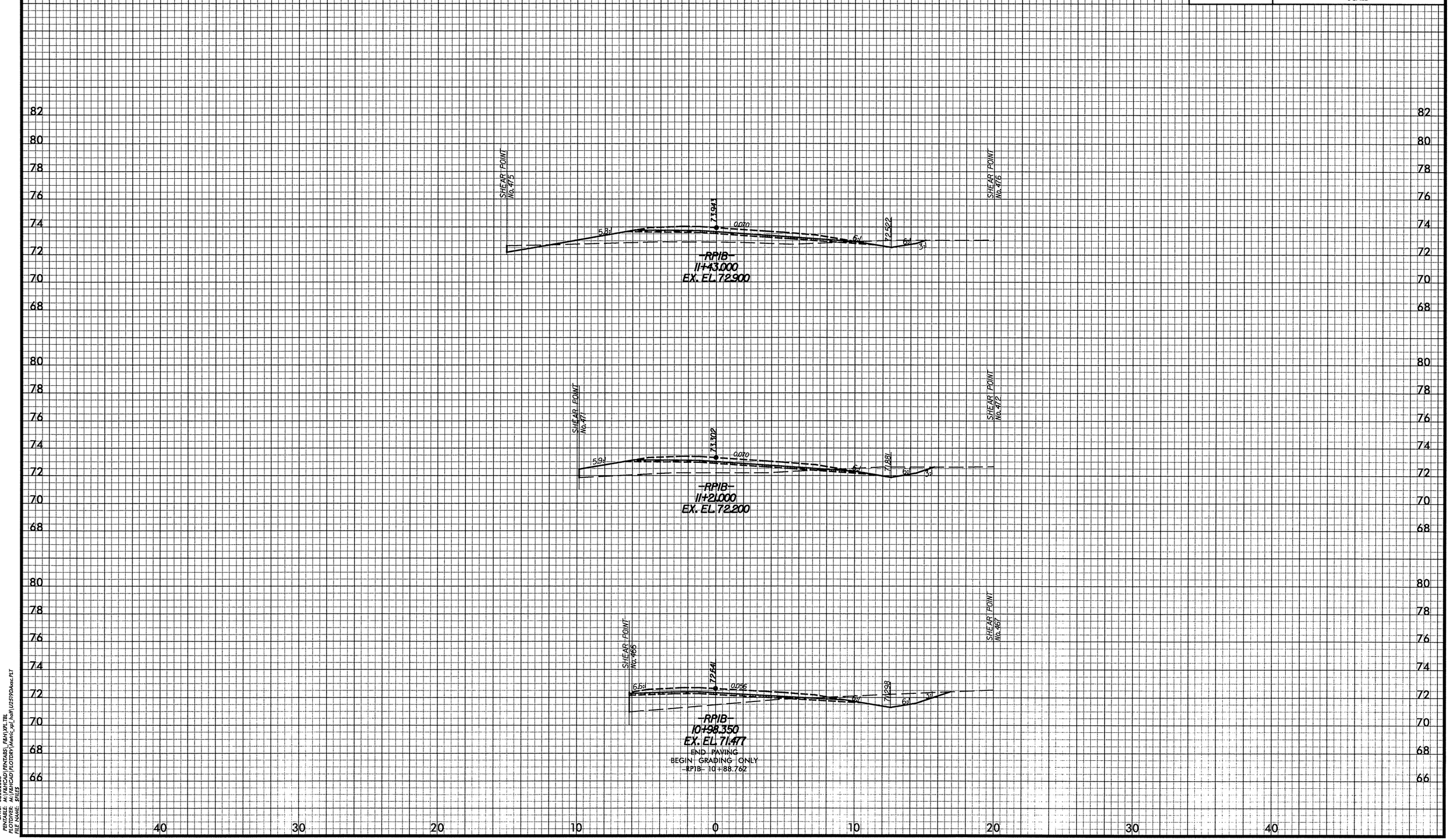

DATE: 08/28/2008
PENTABLE: M:\F&HCAD\PENTABS_F&H\XPL.TBL
PLOTDIVER: M:\F&HCAD\PLOTDRV\Metric_xpl_half\U2519DAxsc.PLT
FILE NAME: $FILES

-RP1B-

PROJ. REFERENCE NO.	SHEET NO.
U-2519DA	X-138
FAYETTEVILLE OUTTER LOOP	

2m 0 2m
SCALE

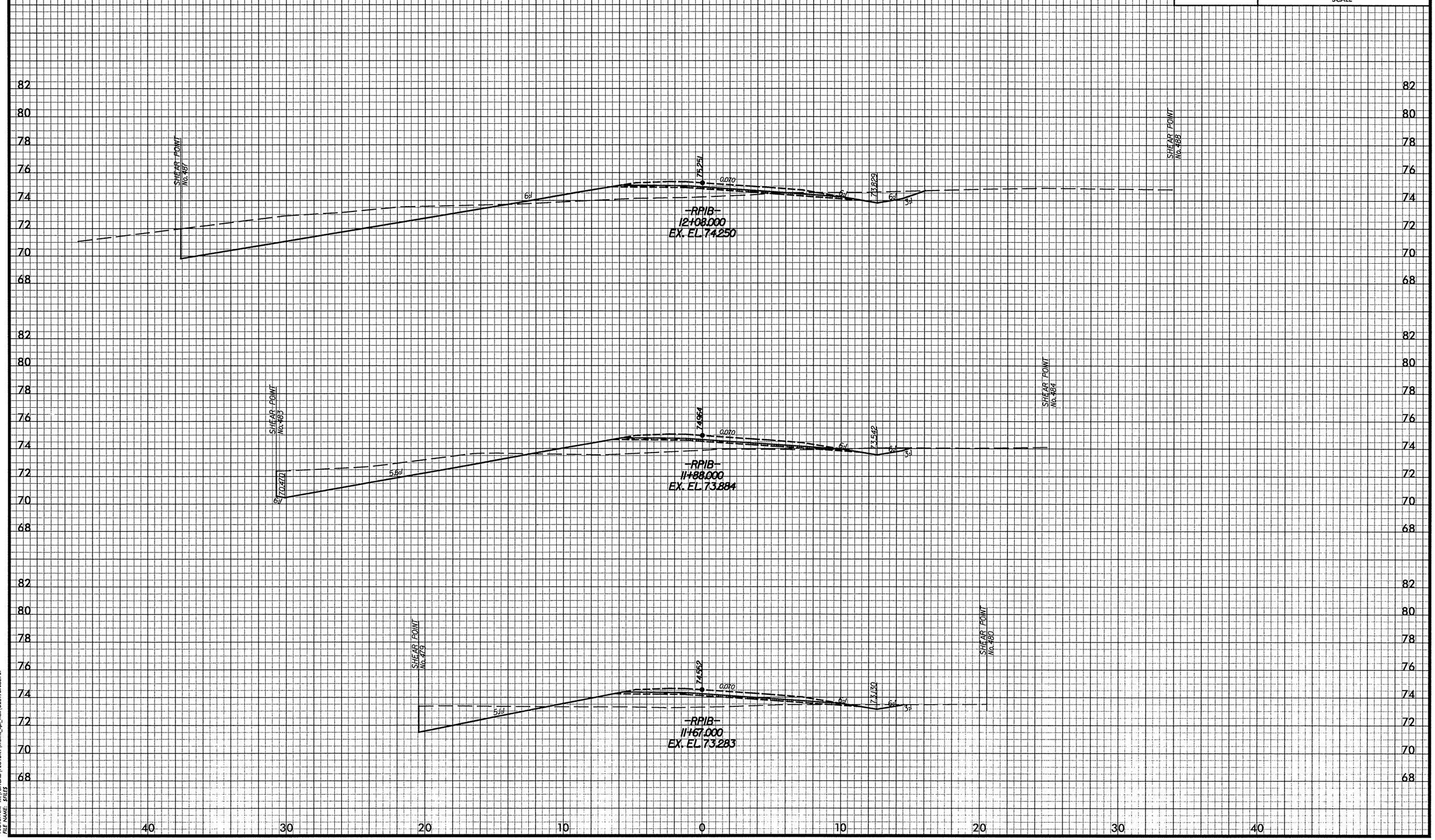

DATE: 08/28/2008
PENTABLE: M:\F&H\CAD\PENTABS_F&H\XPL.TBL
PLOTDIVER: M:\F&H\CAD\PLOTDRV\Metric_xpl_half\U2519DAsc.PLT
FILE NAME: $FILE$

-RP1B-

PROJ. REFERENCE NO.	SHEET NO.
U-2519DA	X-139
FAYETTEVILLE OUTTER LOOP	

2m 0 2m
SCALE

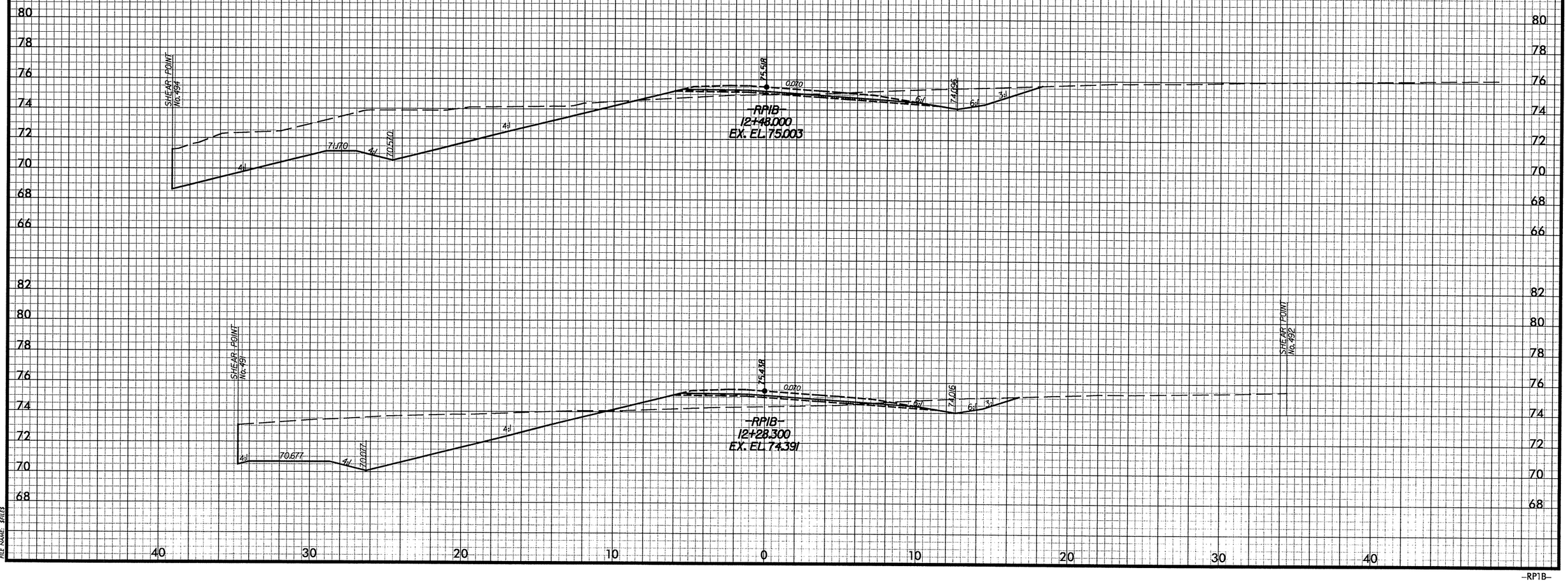

DATE: 08/12/2008
PENTABLE: M:\F&HCAD\PENTABS_F&H\XPL.TBL
PLOTDIVER: M:\F&HCAD\PLOTDRV\Metric_xpl_half\U2519DAxsc.PLT
FILE NAME: $FILE$

-RP1B-

PROJ. REFERENCE NO.	SHEET NO.
U-2519DA	X-140
FAYETTEVILLE OUTTER LOOP	

2m 0 2m
SCALE

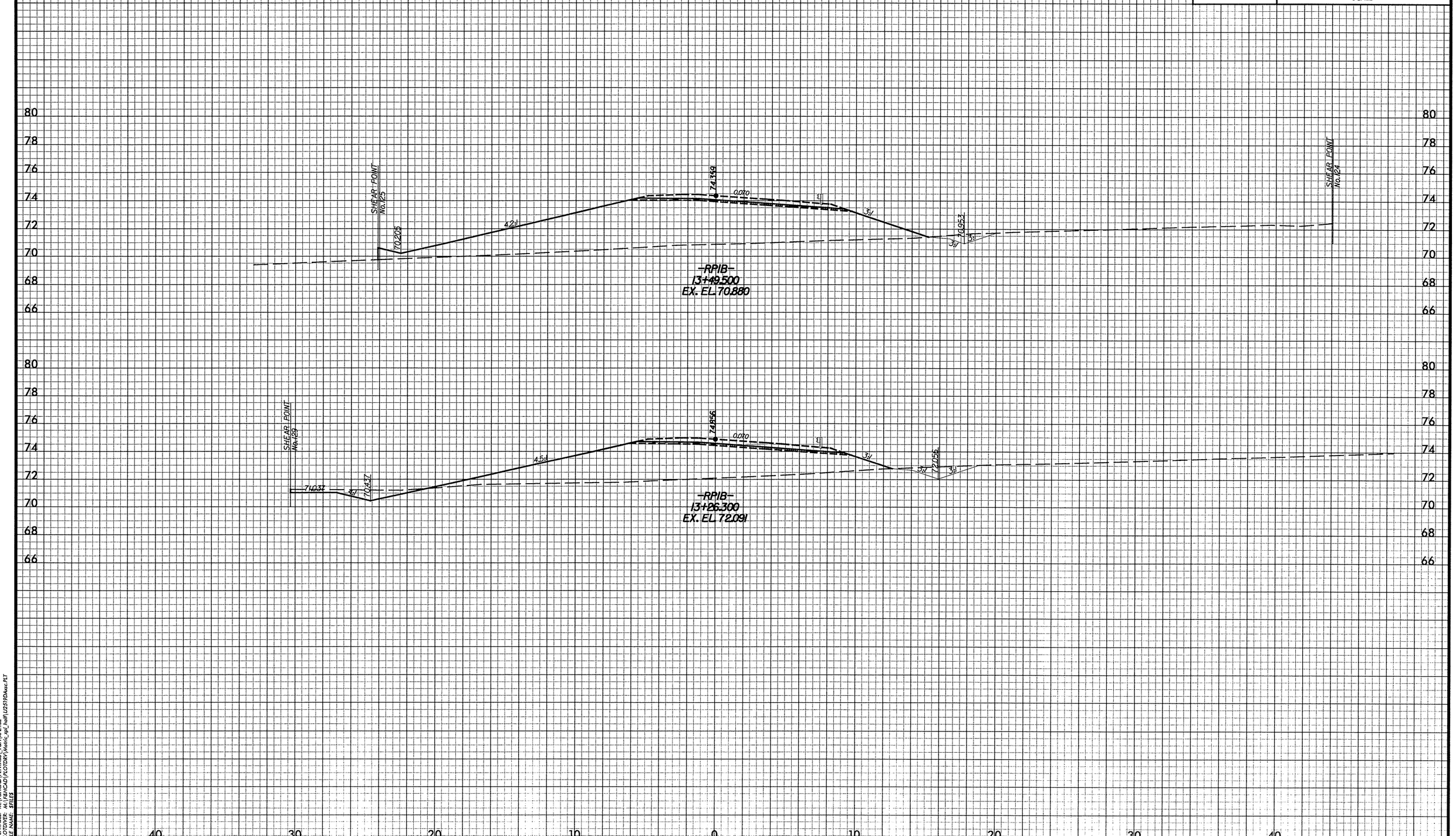

DATE: 08/12/2008
PENTABLE: M:\F&HCAD\PENTABS_F&H\XPL.TBL
PLOTDIVER: M:\F&HCAD\PLOTDRV\Metric_xpl_half\U2519DAsc.PLT
FILE NAME: $FILES

-RP1B-

PROJ. REFERENCE NO.	SHEET NO.
U-2519DA	X-141
FAYETTEVILLE OUTTER LOOP	

2m 0 2m
SCALE

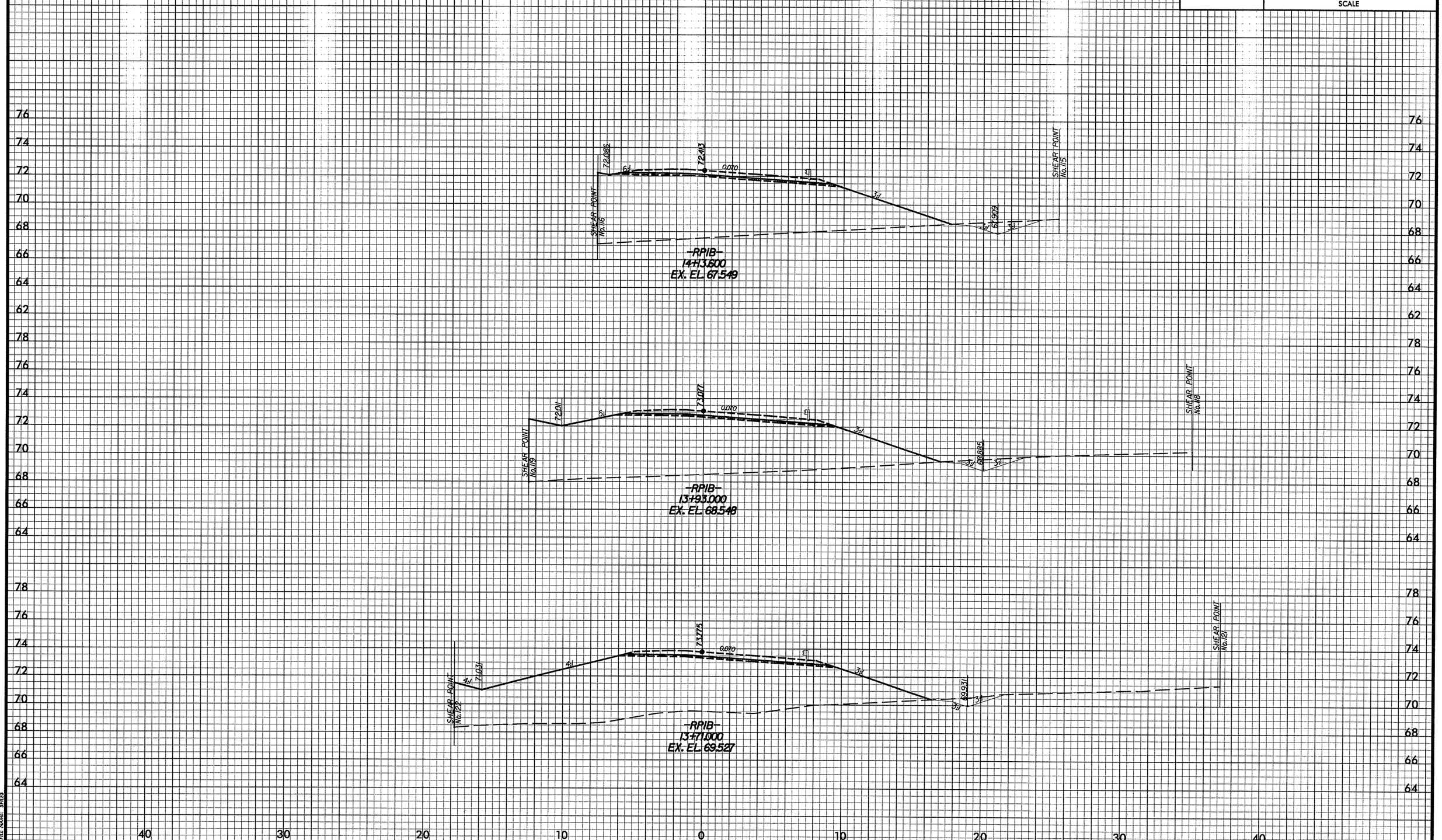

DATE: 02/01/2008
PENTABLE: M:\F&H\CAD\PENTABS_F&H\xpl.tbl
PLOTDIVER: M:\F&H\CAD\PLOTDRV\Metric_xpl_half\U2519DAxsc.PLT
FILE NAME: $FILES

-RP1B-

METRIC	PROJ. REFERENCE NO.	SHEET NO.
	U-2519DA	X-142
	FAYETTEVILLE OUTTER LOOP	
	2m 0 2m	
	SCALE	

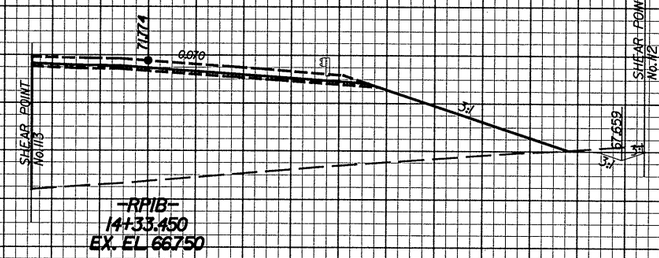

DATE: 03012008
PENTABLE: M:\ F&H\CAD\ PENTABS\ F&H1.tbl
PLOTTED BY: M:\ F&H\CAD\ PLOTDIR\ Metric_tpl_half\ U2519DAsec.PLT
FILE NAME: $FILES

-RP1B-

PROJ. REFERENCE NO.	SHEET NO.
U-2519DA	X-143
FAYETTEVILLE OUTTER LOOP	

2m 0 2m
SCALE

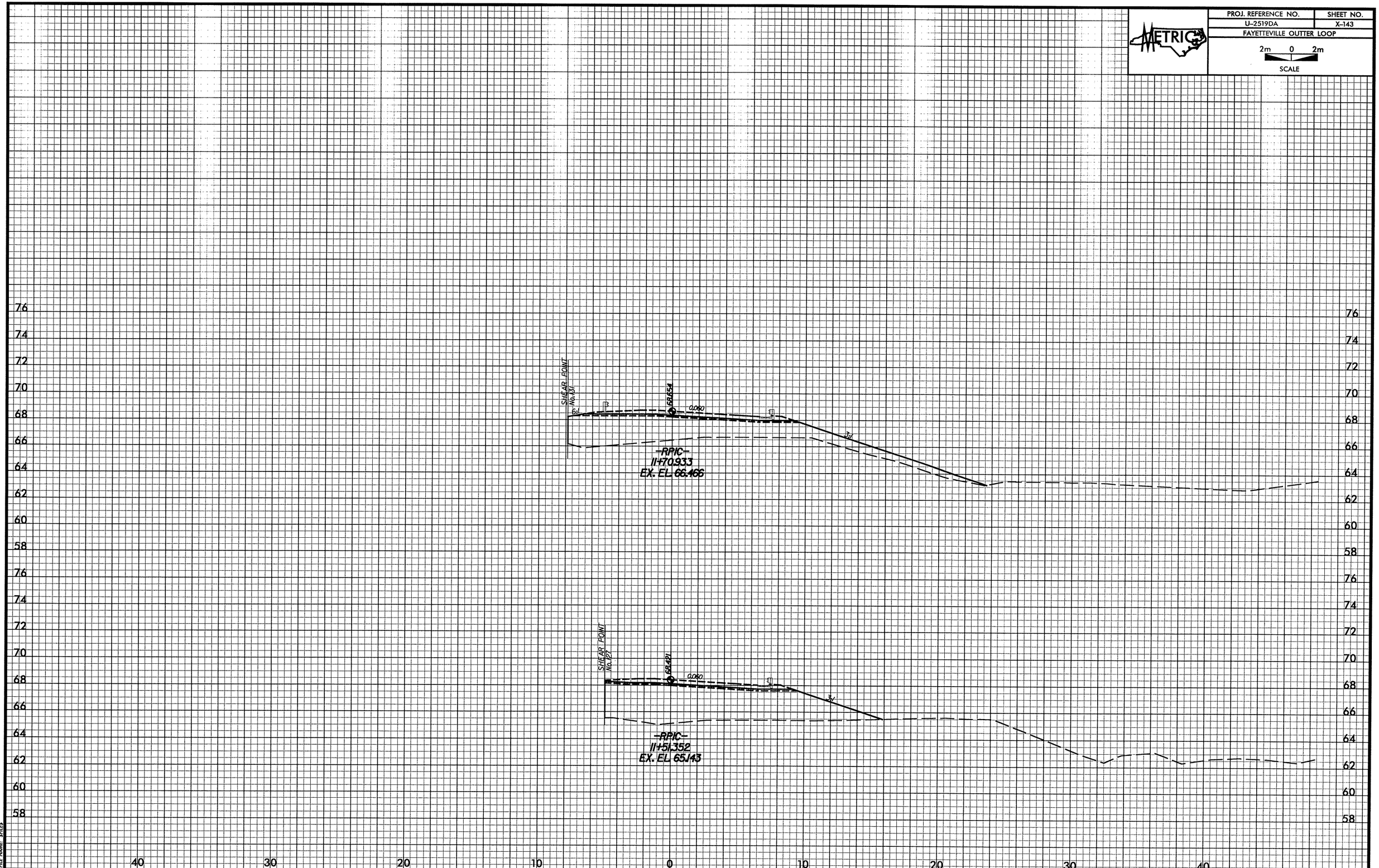

DATE: 02/01/2008
PENTABLE: M:\F&HCAD\PENTABS_F&H\xpl.tbl
PLOTDIVER: M:\F&HCAD\PLOTDRV\Metric_xpl_half\U2519DAxsc.PLT
FILE NAME: $FILE$

-RP1C-

PROJ. REFERENCE NO.	SHEET NO.
U-2519DA	X-144
FAYETTEVILLE OUTTER LOOP	

2m 0 2m
SCALE

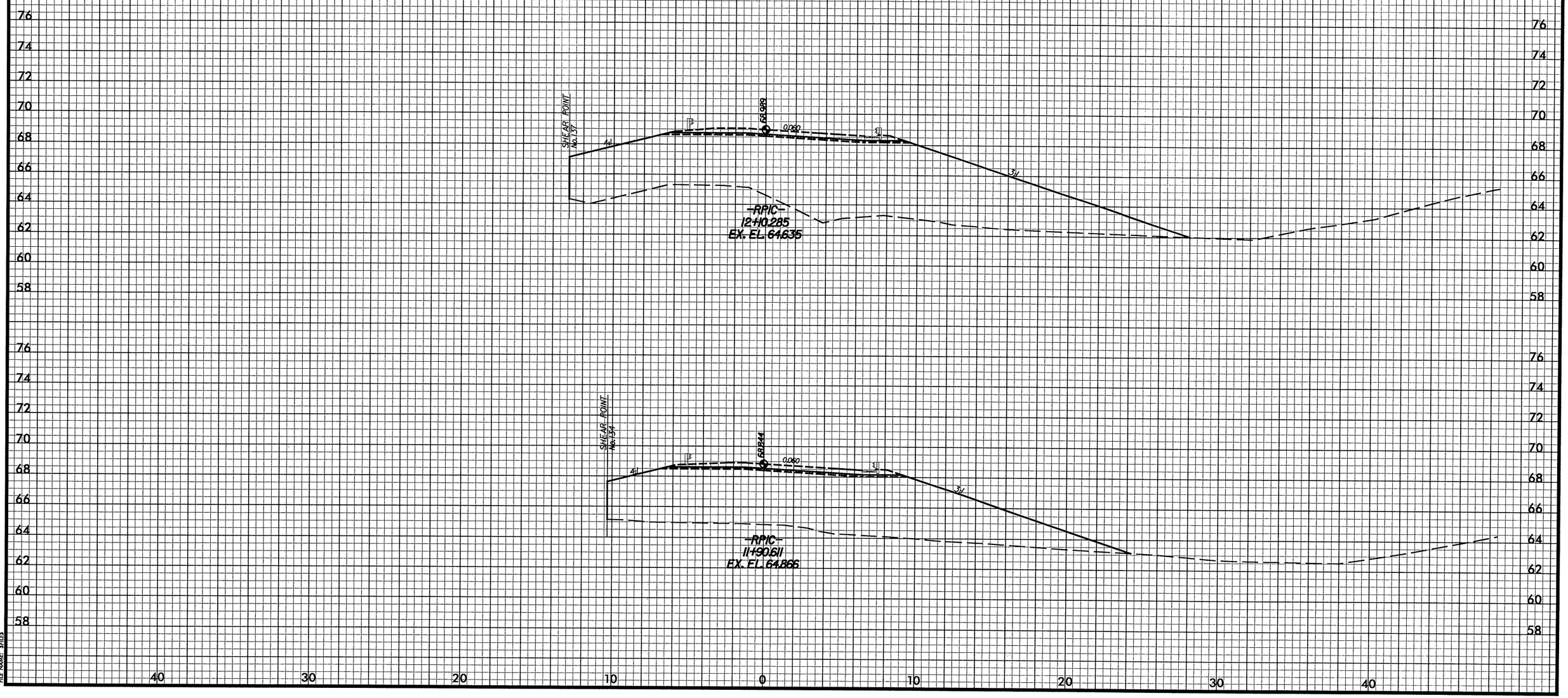

DATE: 02/01/2008
PENTABLE: M:\F&HCAD\PENTABS_F&H\xpl.tbl
PLOTDIVER: M:\F&HCAD\PLOTDRV\Metric_xpl_half\U2519DAxsc.PLT
FILE NAME: $FILE$

-RP1C-

PROJ. REFERENCE NO.	SHEET NO.
U-2519DA	X-145
FAYETTEVILLE OUTTER LOOP	

METRIC

2m 0 2m

SCALE

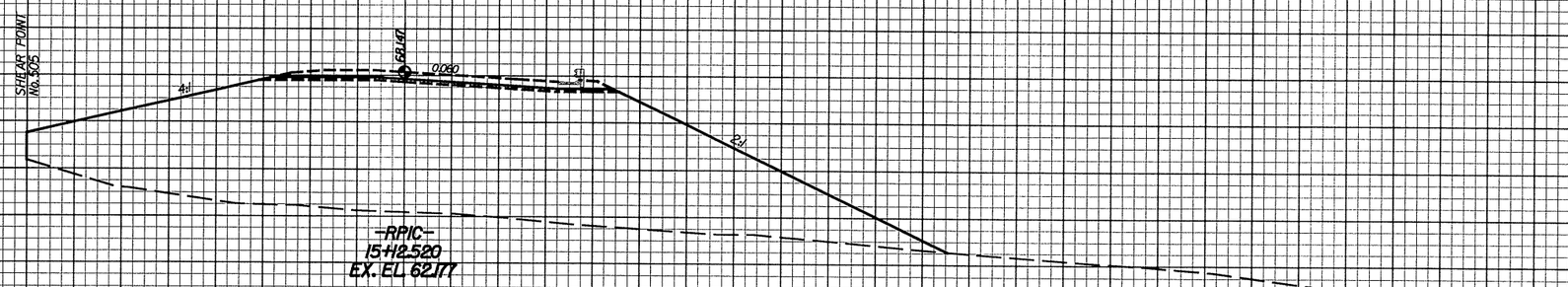

BRIDGE

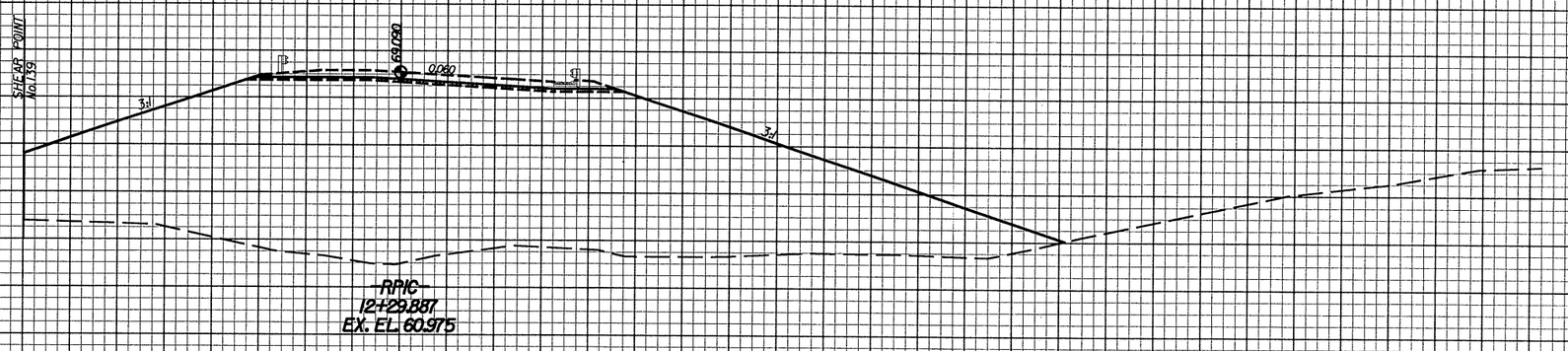

DATE: 03/01/2008
PENTABLE: M:\R&HCAD\PENTABS_T&H\pgl.tbl
PLOTTER: M:\R&HCAD\PLOTDRV\Metric_ppl_half\U2519DAsec.PLT
FILE NAME: SPILES

-RP1C-

PROJ. REFERENCE NO.	SHEET NO.
U-2519DA	X-146
FAYETTEVILLE OUTTER LOOP	

2m 0 2m
SCALE

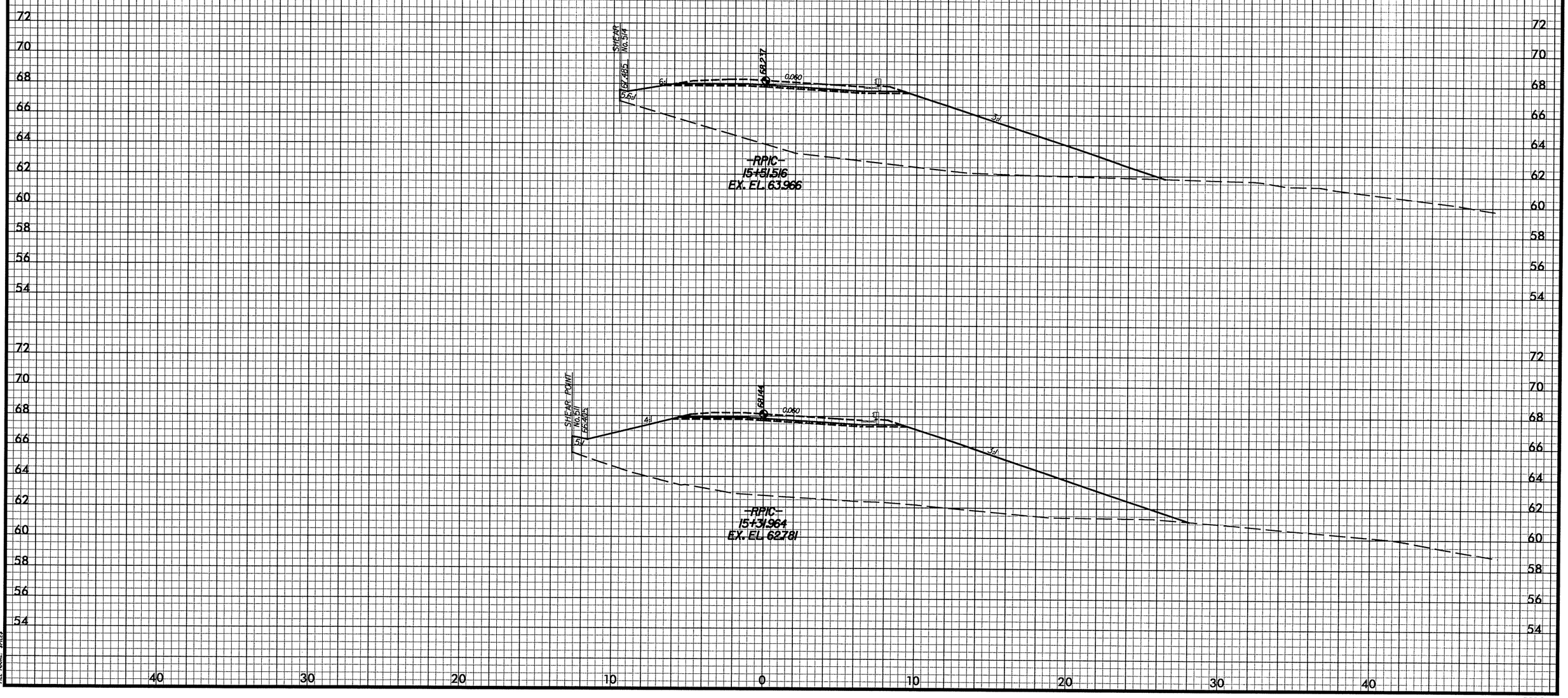

DATE: 02/01/2008
PENTABLE: M:\F&HCAD\PENTABS_F&H\xpl.tbl
PLOTDIVER: M:\F&HCAD\PLOTDRV\Metric_xpl_half\U2519DAxsc.PLT
FILE NAME: $FILE$

-RPIC-

PROJ. REFERENCE NO.	SHEET NO.
U-2519DA	X-147
FAYETTEVILLE OUTTER LOOP	

2m 0 2m
SCALE

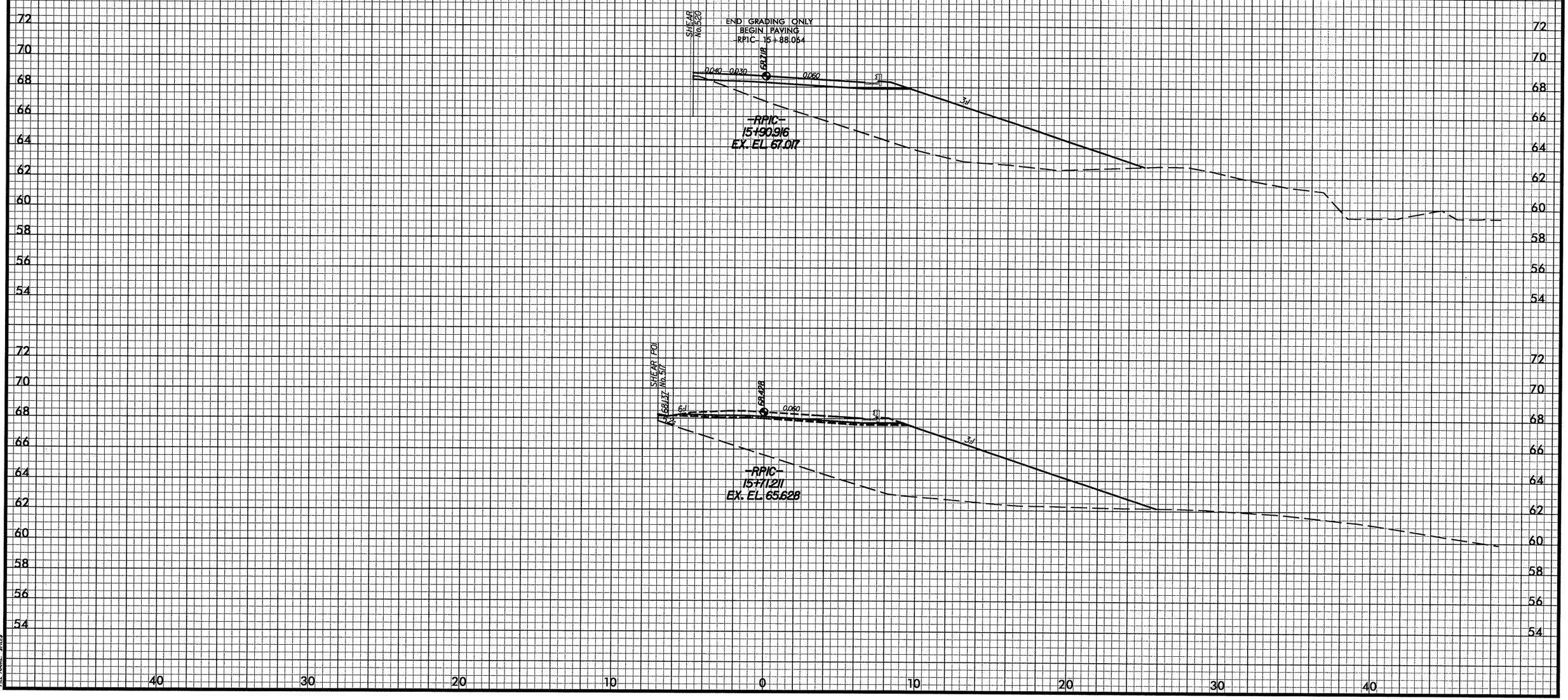

DATE: 02/01/2008
PENTABLE: M:\F&H\CAD\PENTABS_F&H\xpl.tbl
PLOTDIVER: M:\F&H\CAD\PLOTDRV\Metric_xpl_half\U2519DAxsc.PLT
FILE NAME: $FILE$

-RP1C-

PROJ. REFERENCE NO.	SHEET NO.
U-2519DA	X-148
FAYETTEVILLE OUTTER LOOP	

2m 0 2m
SCALE

DATE: 02/01/2008
PENTABLE: M:\F&HCAD\PENTABS_F&H\xpl.tbl
PLOTDIVER: M:\F&HCAD\PLOTDRV\Metric_xpl_half\U2519DAexc.PLT
FILE NAME: $FILE$

-RP1D-

PROJ. REFERENCE NO.	SHEET NO.
U-2519DA	X-149
FAYETTEVILLE OUTTER LOOP	

2m 0 2m
SCALE

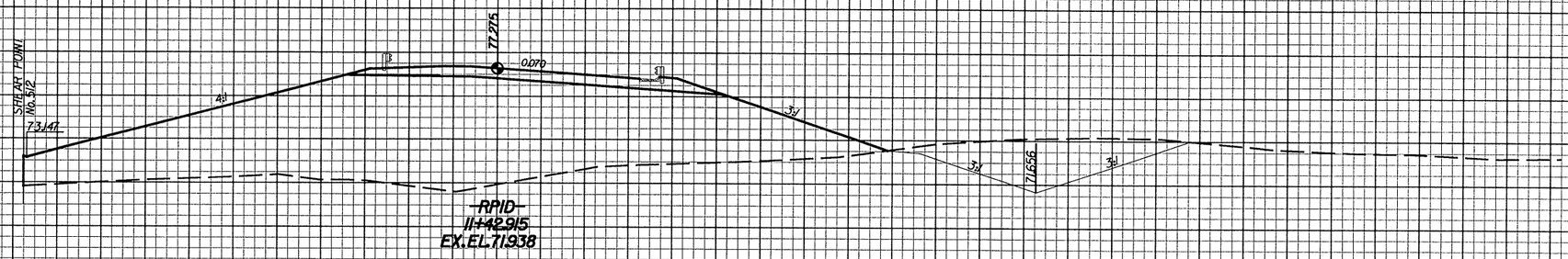

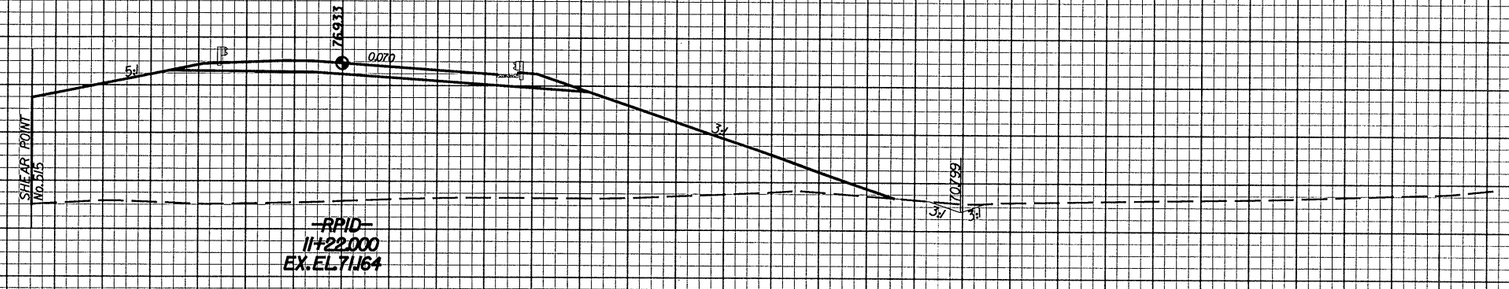

DATE: 12/12/2008
PENTABLE: M:\T&H\CAD\PENTABS_T&H\ypl.tbl
PLOTTER: M:\T&H\CAD\FACTORY\Matric_ypl_half\U2519DAsec.PLT
FILE NAME: SFILES

-RP1D-

PROJ. REFERENCE NO.	SHEET NO.
U-2519DA	X-150
FAYETTEVILLE OUTTER LOOP	

2m 0 2m
SCALE

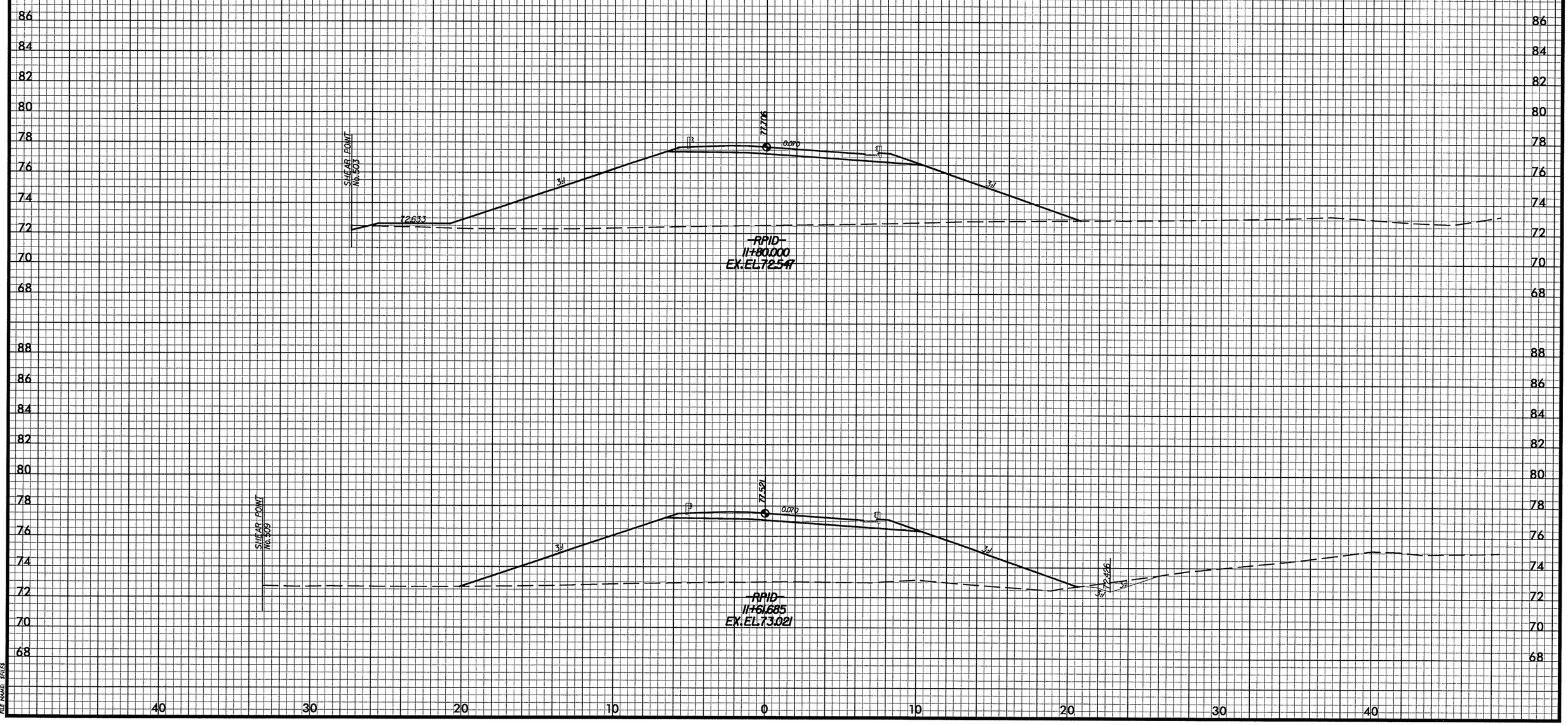

DATE: 02/01/2008
PENTABLE: M:\F&HCAD\PENTABS_F&H\xpl.tbl
PLOTDIVER: M:\F&HCAD\PLOTDRV\Metric_xpl_half\U2519DAxsc.PLT
FILE NAME: $FILE$

-RP1D-

PROJ. REFERENCE NO.	SHEET NO.
U-2519DA	X-151
FAYETTEVILLE OUTTER LOOP	

2m 0 2m
SCALE

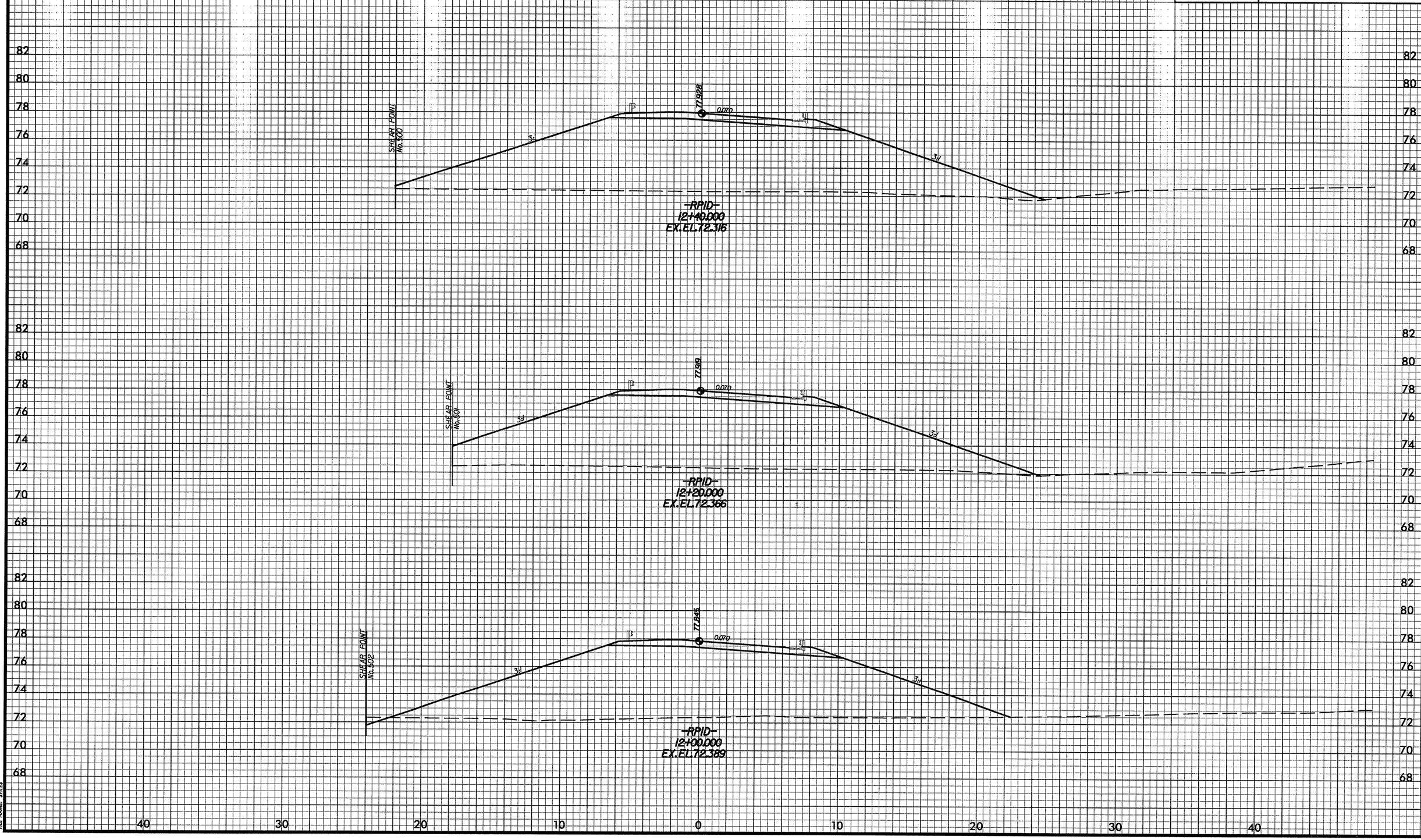

DATE: 02/01/2008
PENTABLE: M:\F&HCAD\PENTABS_F&H\xpl.tbl
PLOTDIVER: M:\F&HCAD\PLOTDRV\Metric_xpl_half\U2519DAxsc.PLT
FILE NAME: $FILE$

-RP1D-

PROJ. REFERENCE NO.	SHEET NO.
U-2519DA	X-152
FAYETTEVILLE OUTTER LOOP	

2m 0 2m
SCALE

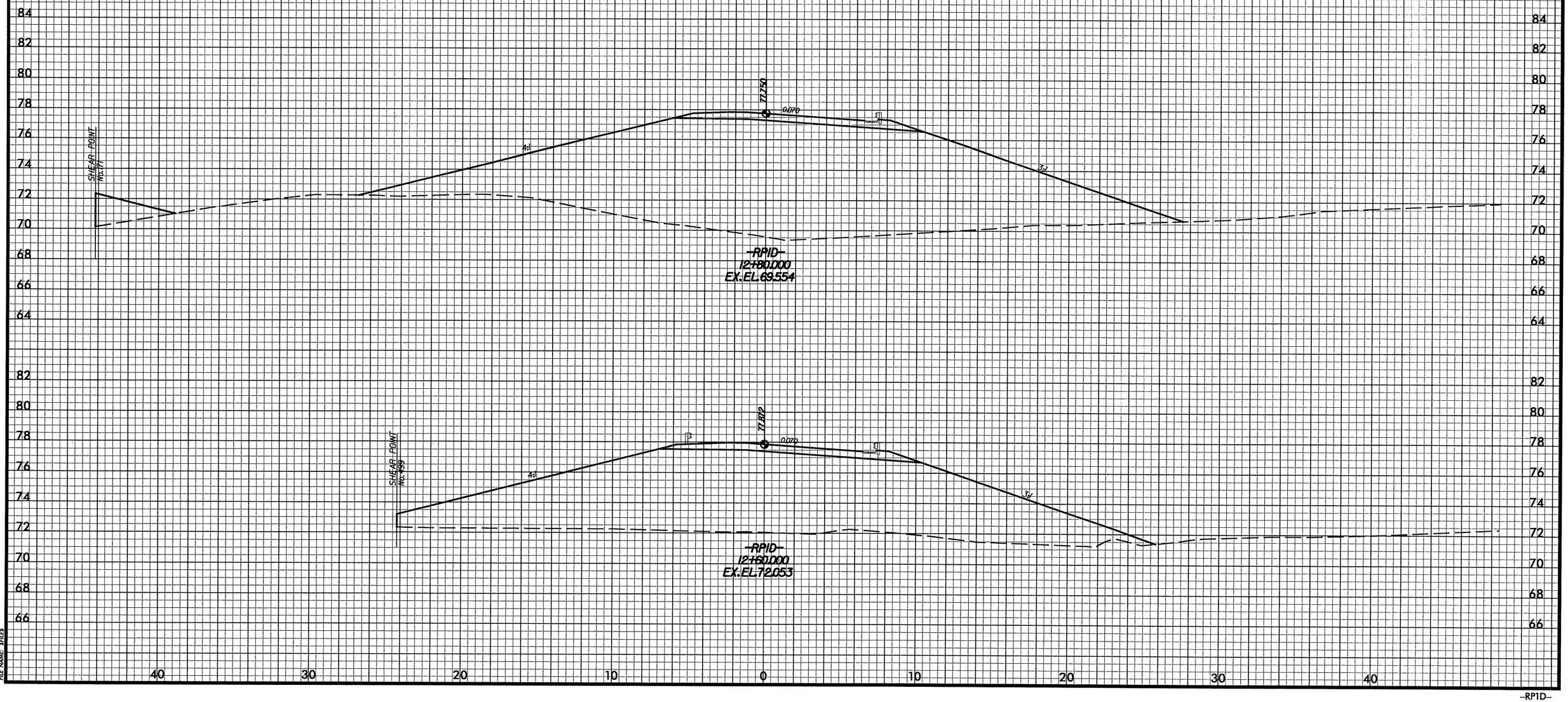

DATE: 02012008
PENTABLE: M:\R&H\CAD\PENTABS_R&H\rpt.tbl
PLOTTER: M:\R&H\CAD\PLOTDRV\Metric_rpt_hoff\U2519DAxsc.PLT
FILE NAME: $FILE$

-RP1D-

PROJ. REFERENCE NO.	SHEET NO.
U-2519DA	X-153
FAYETTEVILLE OUTTER LOOP	

2m 0 2m
SCALE

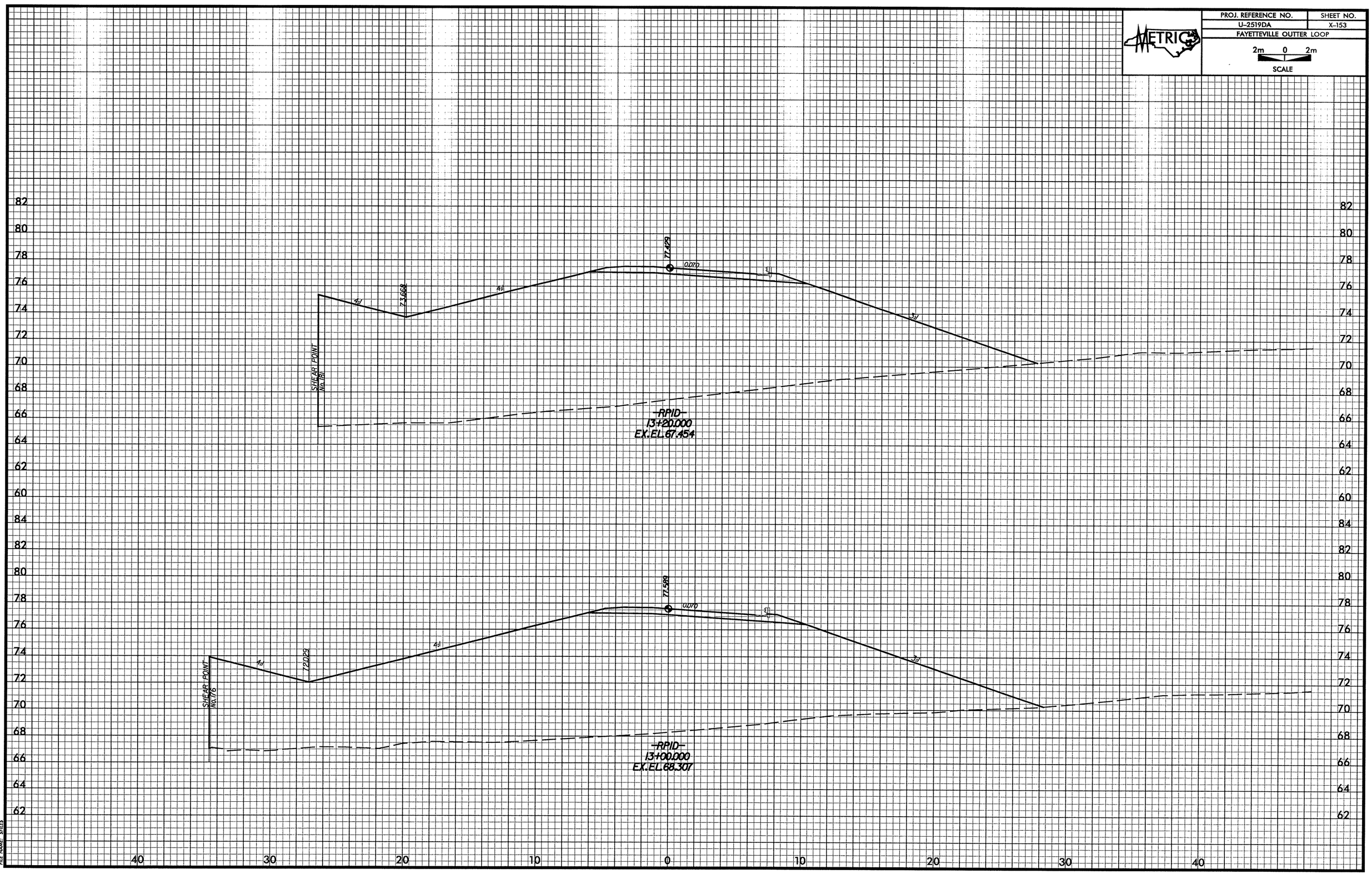

DATE: 02/01/2008
PENTABLE: M:\F&HCAD\PENTABS_F&H\xpl.tbl
PLOTDIVER: M:\F&HCAD\PLOTDRV\Metric_xpl_half\U2519DAxsc.PLT
FILE NAME: $FILE$

-RP1D-

PROJ. REFERENCE NO.	SHEET NO.
U-2519DA	X-154
FAYETTEVILLE OUTTER LOOP	

2m 0 2m
SCALE

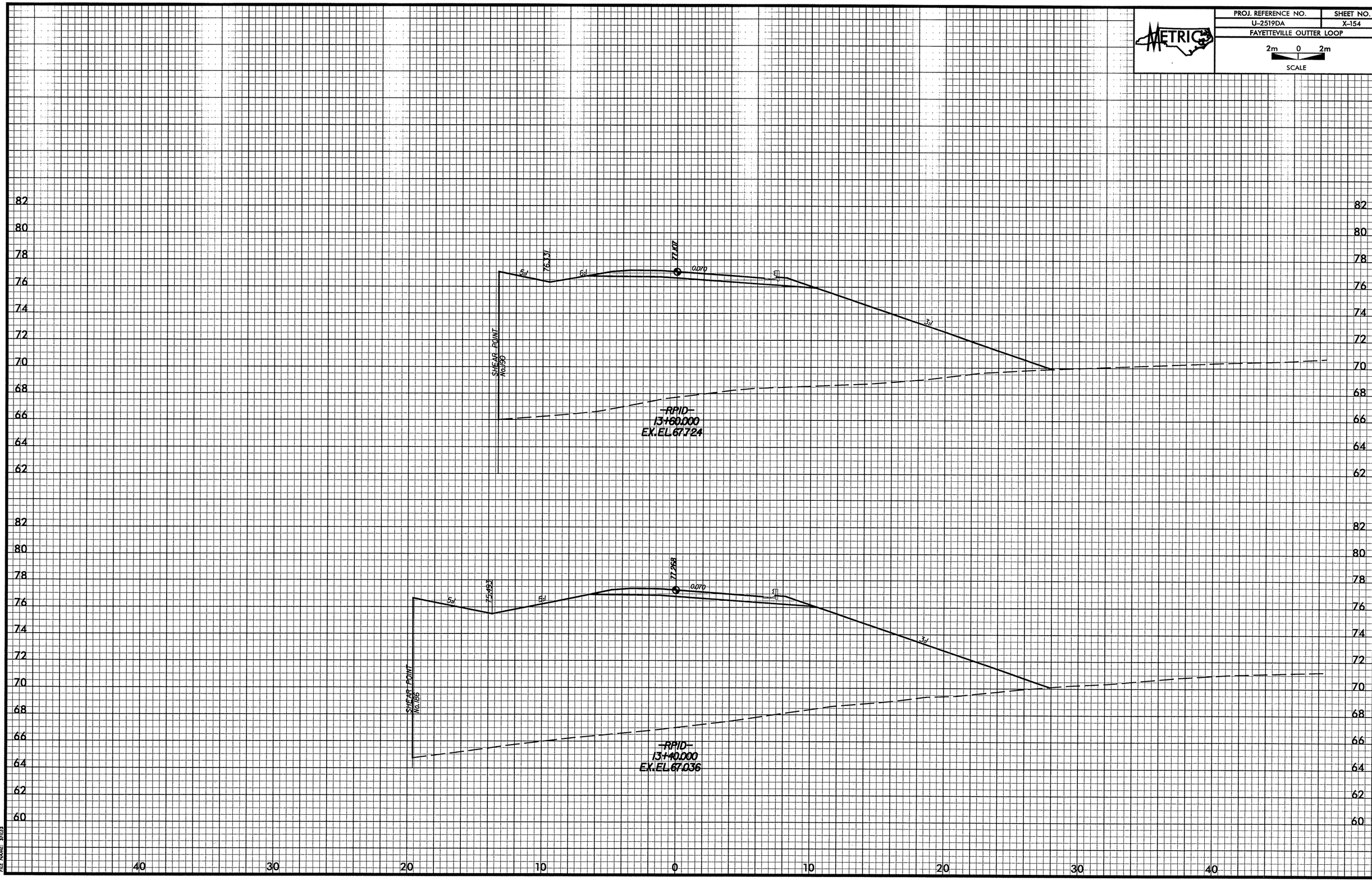

DATE: 02/01/2008
PENTABLE: M:\F&HCAD\PENTABS_F&H\xpl.tbl
PLOTDIVER: M:\F&HCAD\PLOTDRV\Metric_xpl_half\U2519DAsc.PLT
FILE NAME: $FILES

-RP1D-

PROJ. REFERENCE NO.	SHEET NO.
U-2519DA	X-155
FAYETTEVILLE OUTTER LOOP	

2m 0 2m
SCALE

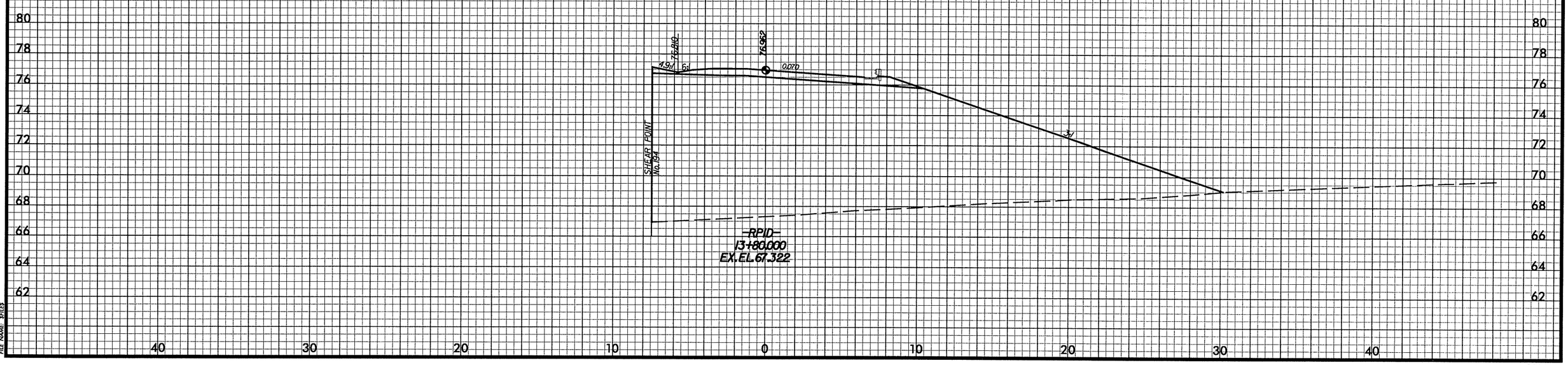

DATE: 02012008
PENTABLE: M:\F&HCAD\PENTABS_F&H\xpl.tbl
PLOTDIVER: M:\F&HCAD\PLOTDRV\Metric_xpl_half\U2519DAxsc.PLT
FILE NAME: $FILE$

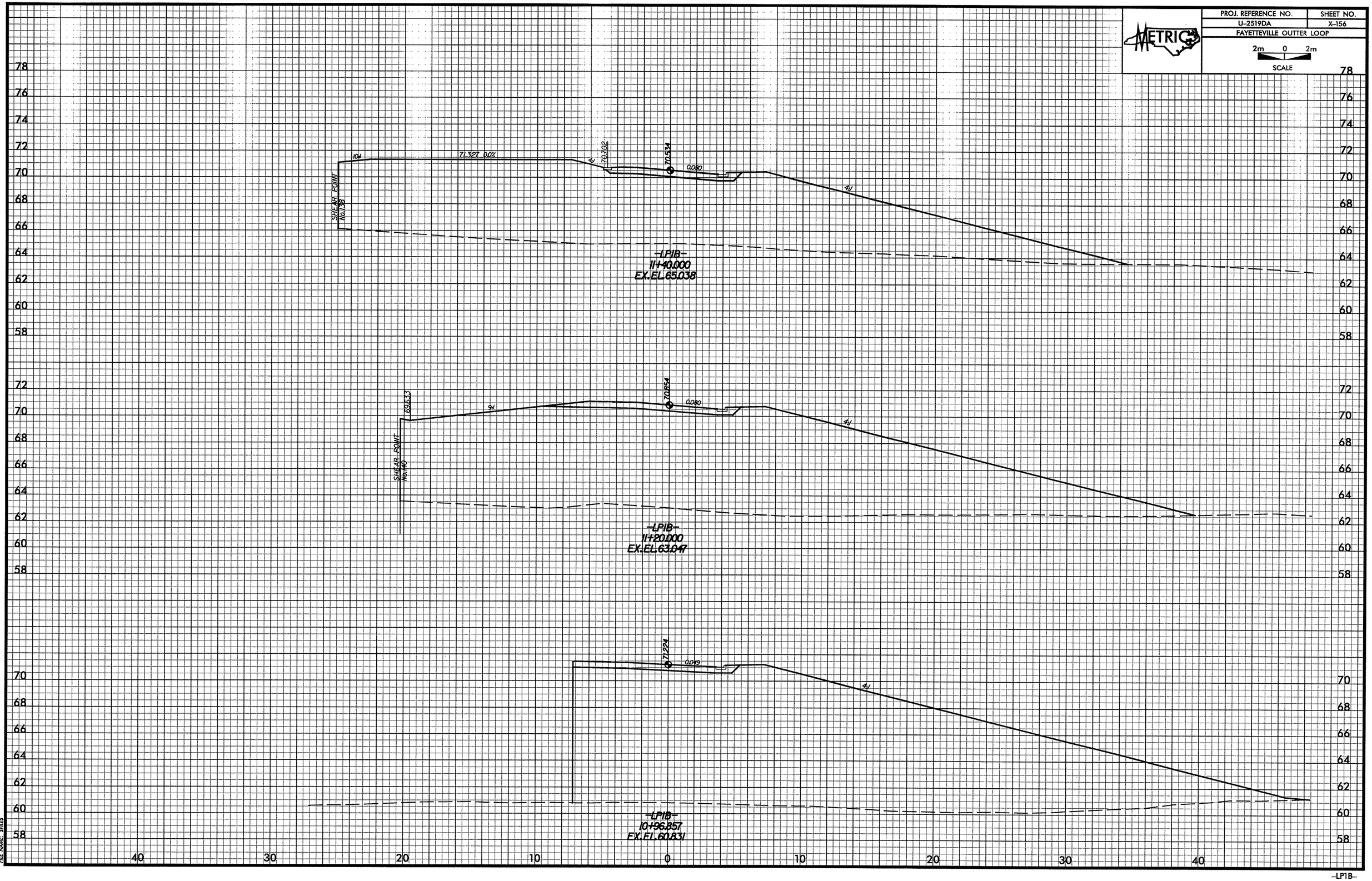

DATE: 02/01/2008
PENTABLE: M:\F&HCAD\PENTABS_F&H\xpl.tbl
PLOTDIVER: M:\F&HCAD\PLOTDRV\Metric_xpl_half\U2519DAsec.PLT
FILE NAME: $FILE$

-LP1B-

PROJ. REFERENCE NO.	SHEET NO.
U-2519DA	X-157
FAYETTEVILLE OUTTER LOOP	

2m 0 2m
SCALE



DATE: 02012008
PENTABLE: M:\F&HCAD\PENTABS_F&H\xpl.tbl
PLOTDIVER: M:\F&HCAD\PLOTDRV\Metric_xpl_half\U2519DAssc.PLT
FILE NAME: $FILE$

-LP1B-

PROJ. REFERENCE NO.	SHEET NO.
U-2519DA	X-158
FAYETTEVILLE OUTTER LOOP	

2m 0 2m
SCALE

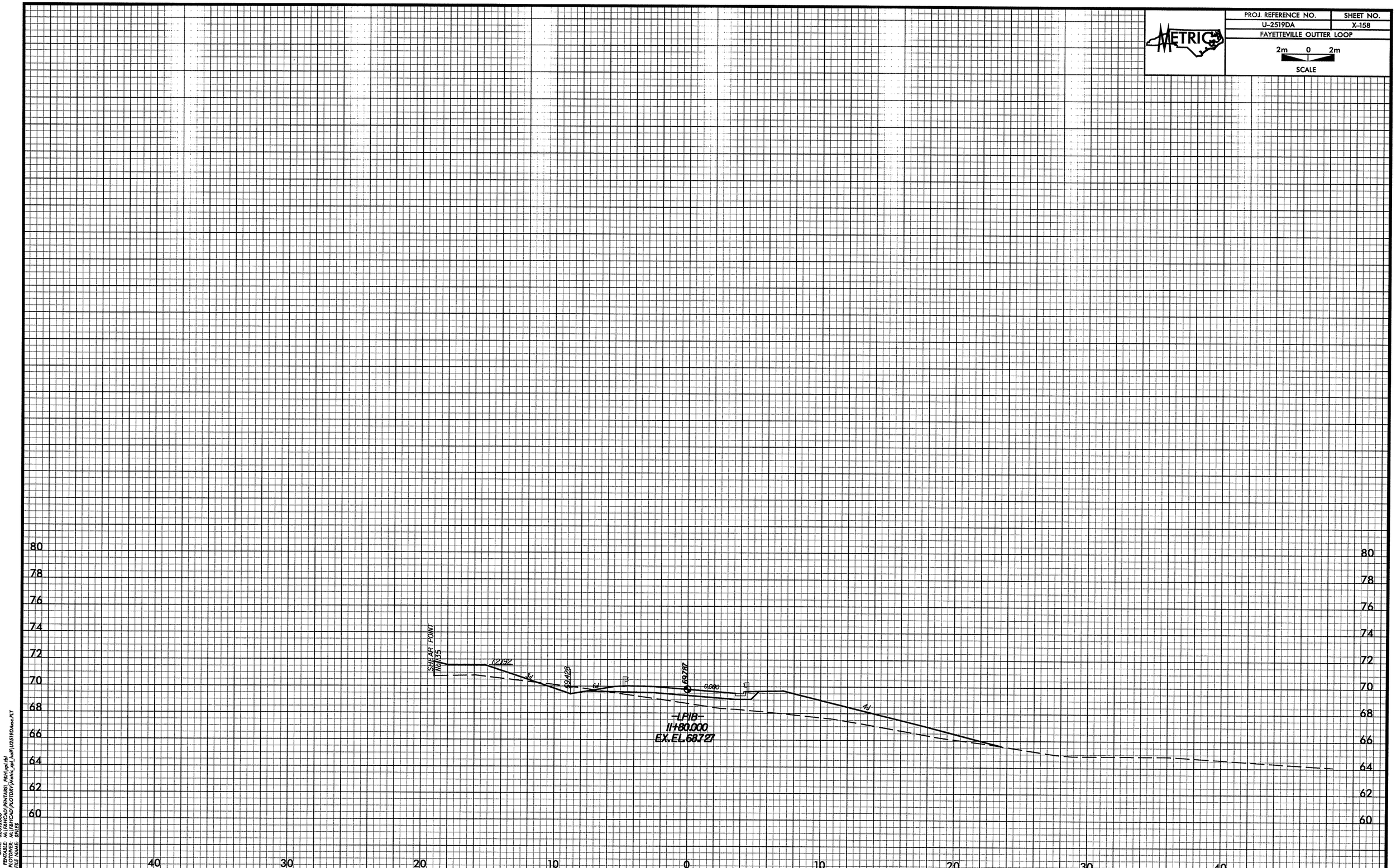

DATE: 02/01/2008
PENTABLE: M:\F&H\CAD\PENTABS_F&H\xpl.tbl
PLOTDIVER: M:\F&H\CAD\PLOTDRV\Metric_xpl_half\U2519DAxsc.PLT
FILE NAME: $FILE$

-LP1B-

PROJ. REFERENCE NO.	SHEET NO.
U-2519DA	X-159
FAYETTEVILLE OUTTER LOOP	

2m 0 2m

SCALE

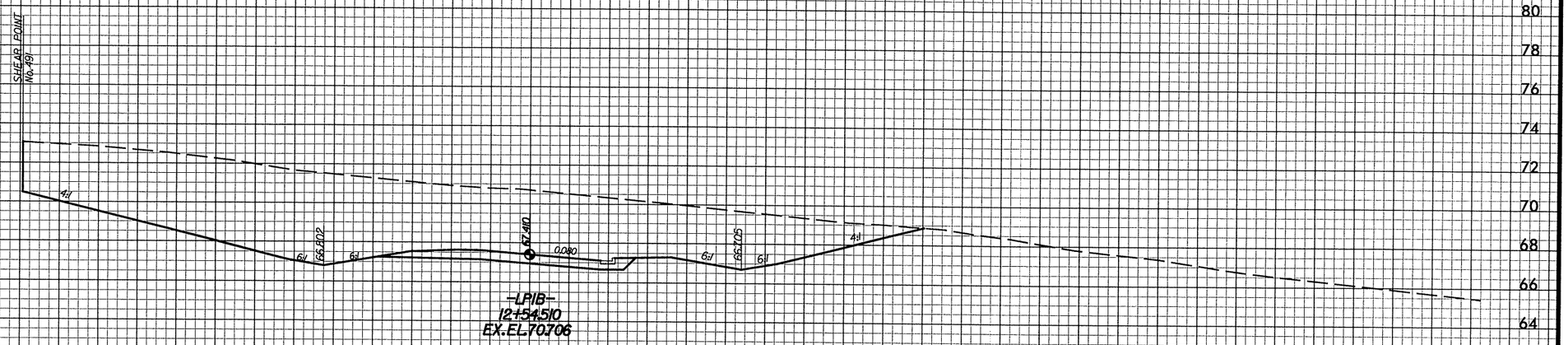

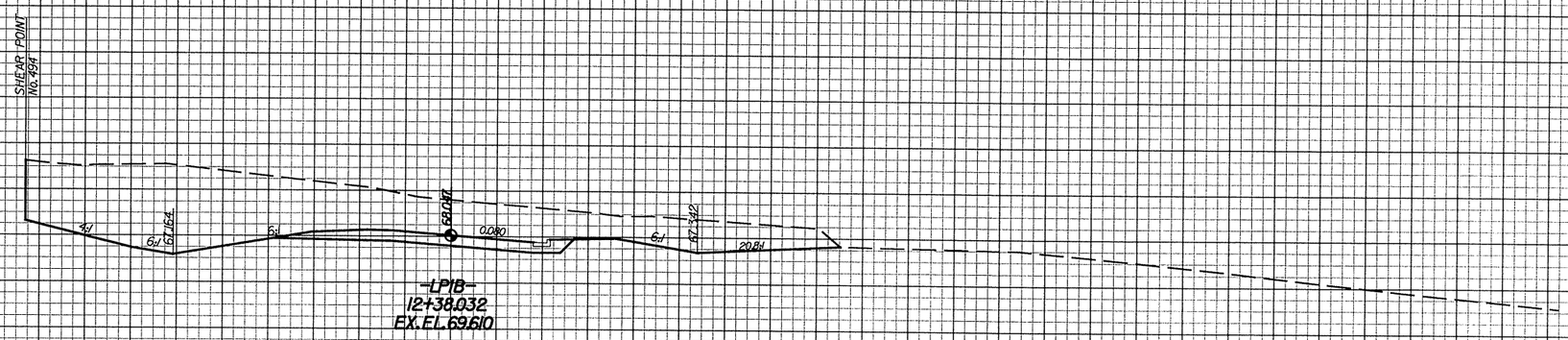

DATE: 08/08/2008
PENTABLE: M:\F&H\CAD\PENTABS_F&H1vpl.tbl
PLOTTED BY: M:\F&H\CAD\PLOTDRV\Metric_hpl_half\U2519DAsec.PLT
FILE NAME: $FILES

-LP1B-

PROJ. REFERENCE NO.	SHEET NO.
U-2519DA	X-160
FAYETTEVILLE OUTTER LOOP	

2m 0 2m
SCALE

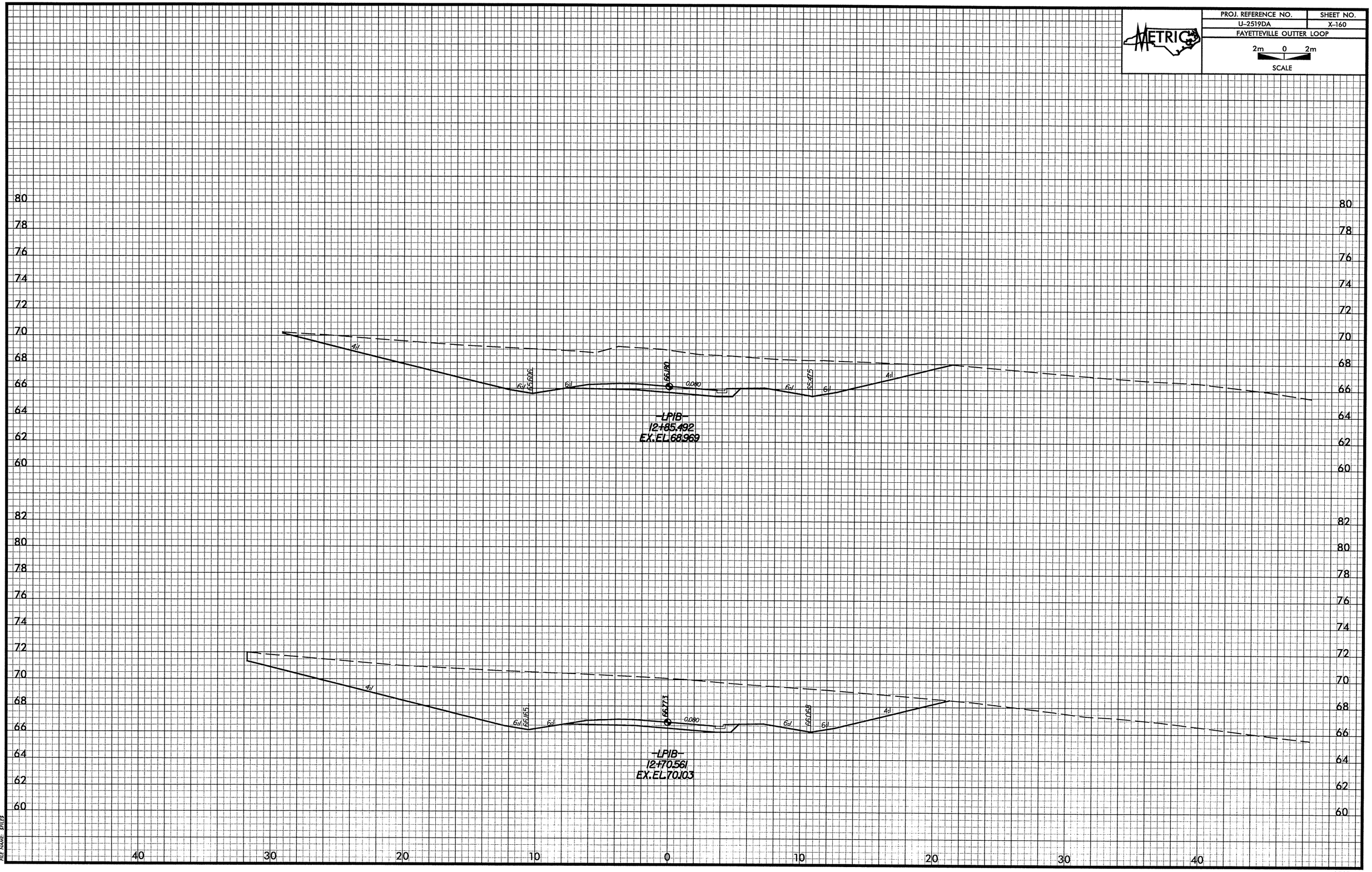

DATE: 08/08/2008
PENTABLE: M:\F&HCAD\PENTABS_F&H\xpl.tbl
PLOTDIVER: M:\F&HCAD\PLOTDRV\Metric_xpl_half\U2519DAxsc.PLT
FILE NAME: $FILE$

-LP1B-

PROJ. REFERENCE NO.	SHEET NO.
U-2519DA	X-161
FAYETTEVILLE OUTTER LOOP	

2m 0 2m
SCALE

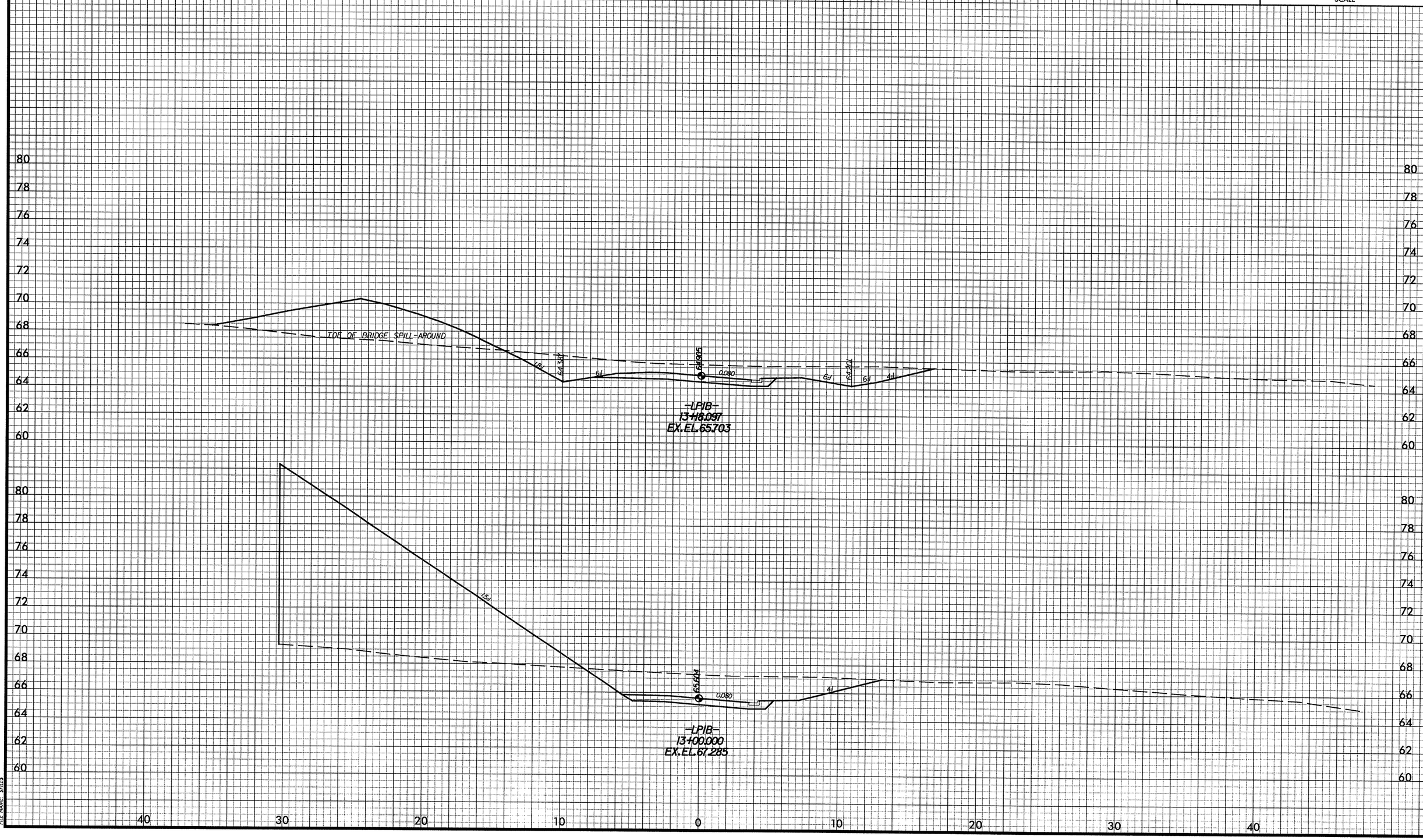

DATE: 08/08/2008
PENTABLE: M:\F&HCAD\PENTABS_F&H\xpl.tbl
PLOTDIVER: M:\F&HCAD\PLOTDRV\Metric_xpl_half\U2519DAssc.PLT
FILE NAME: $FILE$

-LP1B-

PROJ. REFERENCE NO.	SHEET NO.
U-2519DA	X-162
FAYETTEVILLE OUTTER LOOP	

2m 0 2m
SCALE

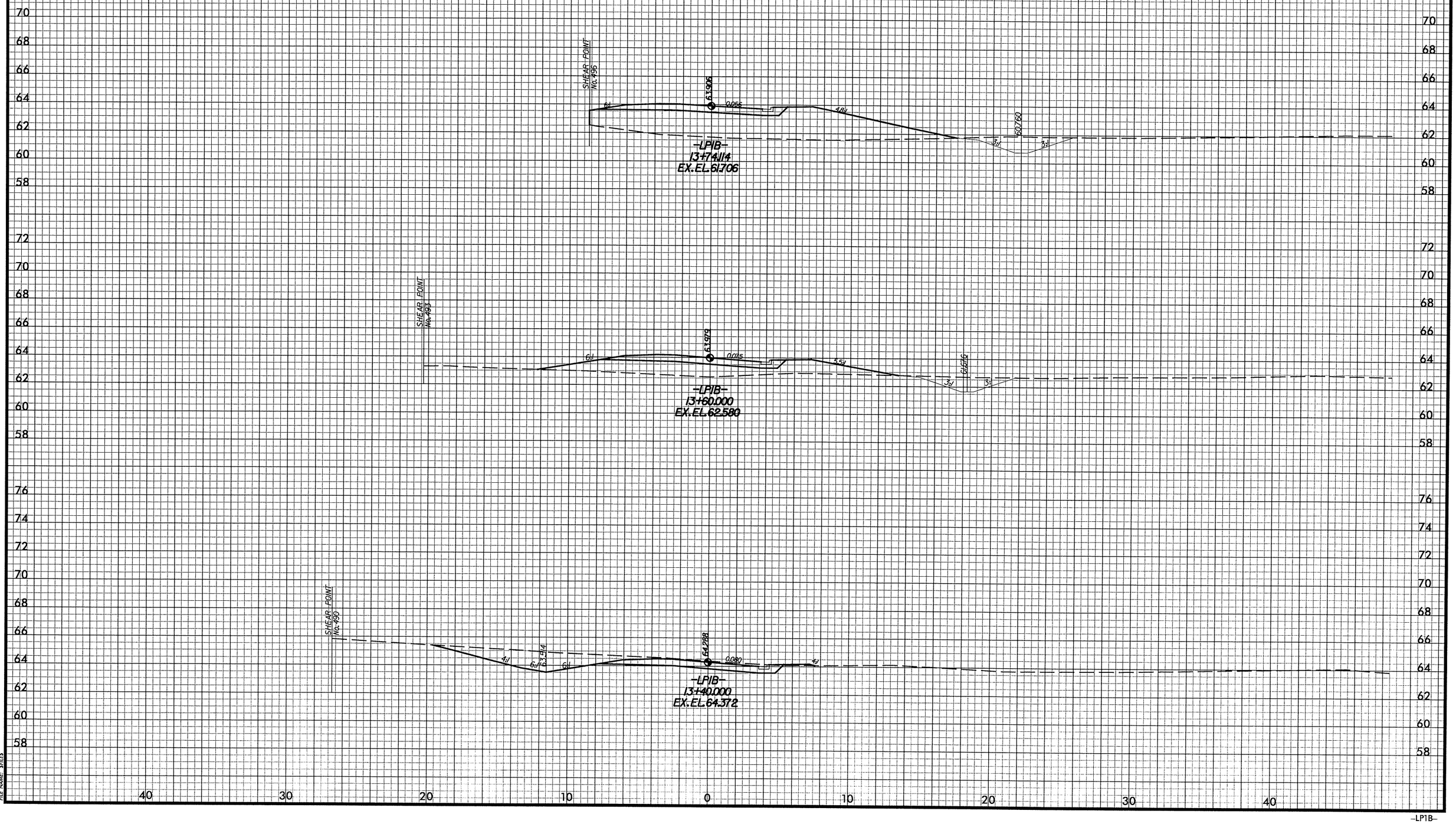

DATE: 08/08/2008
PENTABLE: M:\F&HCAD\PENTABS_F&H\xpl.tbl
PLOTDIVER: M:\F&HCAD\PLOTDRV\Metric_xpl_half\U2519DAxsc.PLT
FILE NAME: $FILES

-LP1B-

PROJ. REFERENCE NO.	SHEET NO.
U-2519DA	X-163
FAYETTEVILLE OUTTER LOOP	

2m 0 2m
SCALE

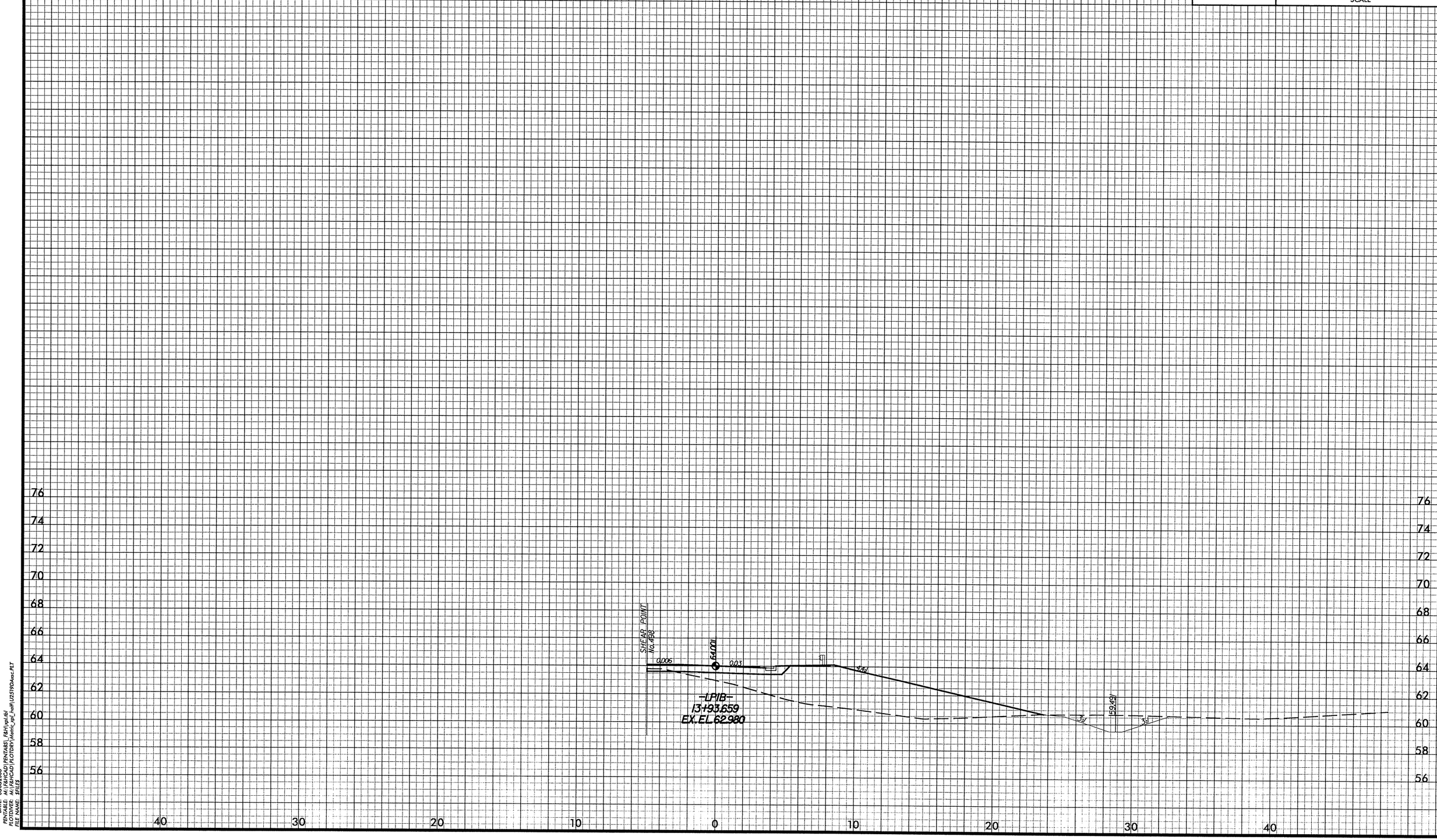

DATE: 08/08/2008
PENTABLE: M:\F&HCAD\PENTABS_F&H\xpl.tbl
PLOTDIVER: M:\F&HCAD\PLOTDRV\Metric_xpl_half\U2519DAxsc.PLT
FILE NAME: $FILES

-LP1B-

PROJ. REFERENCE NO.	SHEET NO.
U-2519DA	X-164
FAYETTEVILLE OUTTER LOOP	

2m 0 2m
SCALE

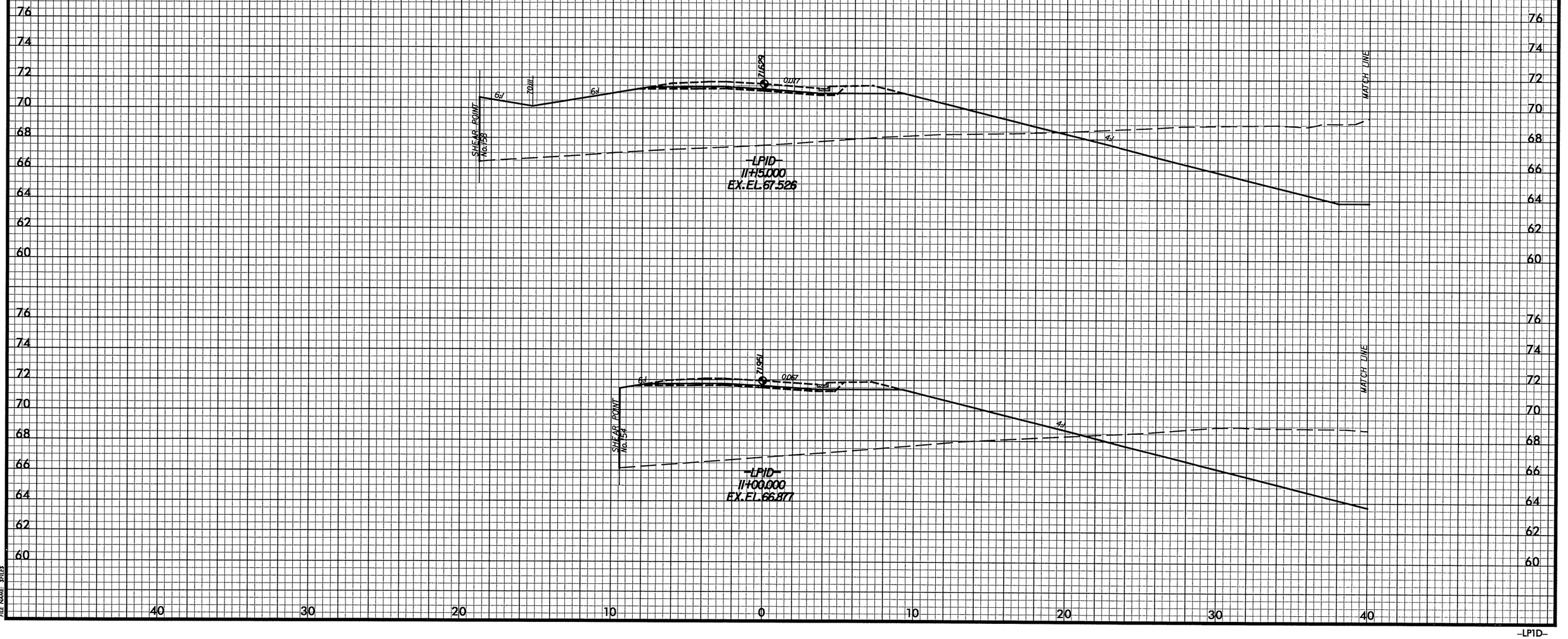

DATE: 02/01/2008
PENTABLE: M:\F&H\CAD\PENTABS_F&H\xpl.tbl
PLOTDIVER: M:\F&H\CAD\PLOTDRV\Metric_xpl_half\U2519DAsec.PLT
FILE NAME: $FILE$

-LP1D-

PROJ. REFERENCE NO.	SHEET NO.
U-2519DA	X-165
FAYETTEVILLE OUTTER LOOP	

2m 0 2m
SCALE

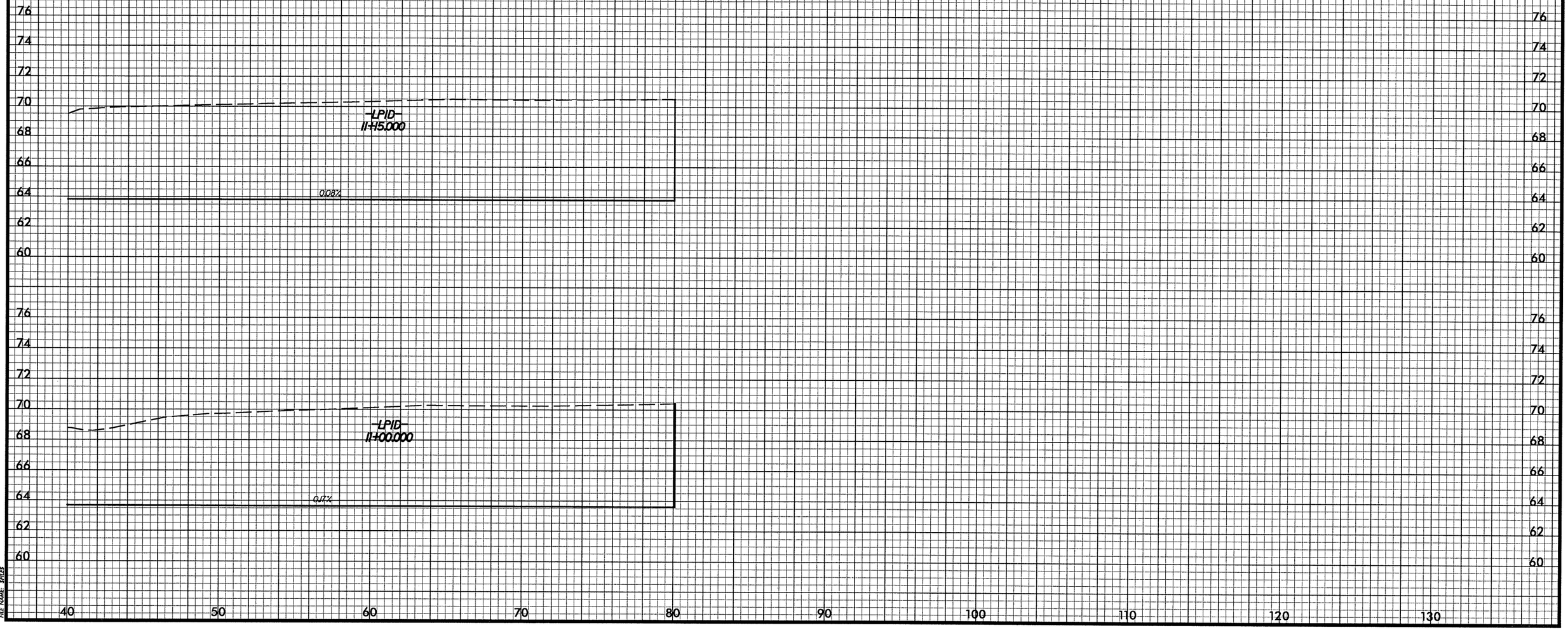

DATE: 02/01/2008
PENTABLE: M:\F&HCAD\PENTABS_F&H\xpl.tbl
PLOTDIVER: M:\F&HCAD\PLOTDRV\Metric_xpl_half\U2519DAxsc.PLT
FILE NAME: $FILE$

-LP1D-

PROJ. REFERENCE NO.	SHEET NO.
U-2519DA	X-166
FAYETTEVILLE OUTTER LOOP	

2m 0 2m
SCALE



DATE: 02/01/2008
PENTABLE: M:\F&HCAD\PENTABS_F&H\xpl.tbl
PLOTDIVER: M:\F&HCAD\PLOTDRV\Metric_xpl_half\U2519DAsec.PLT
FILE NAME: $FILES

-LP1D-



DATE: 02/01/2008
PENTABLE: M:\F&HCAD\PENTABS_F&H\xpl.tbl
PLOTDIVER: M:\F&HCAD\PLOTDRV\Metric_xpl_half\U2519DAxsc.PLT
FILE NAME: $FILE$

-LP1D-

PROJ. REFERENCE NO.	SHEET NO.
U-2519DA	X-168
FAYETTEVILLE OUTTER LOOP	

2m 0 2m
SCALE

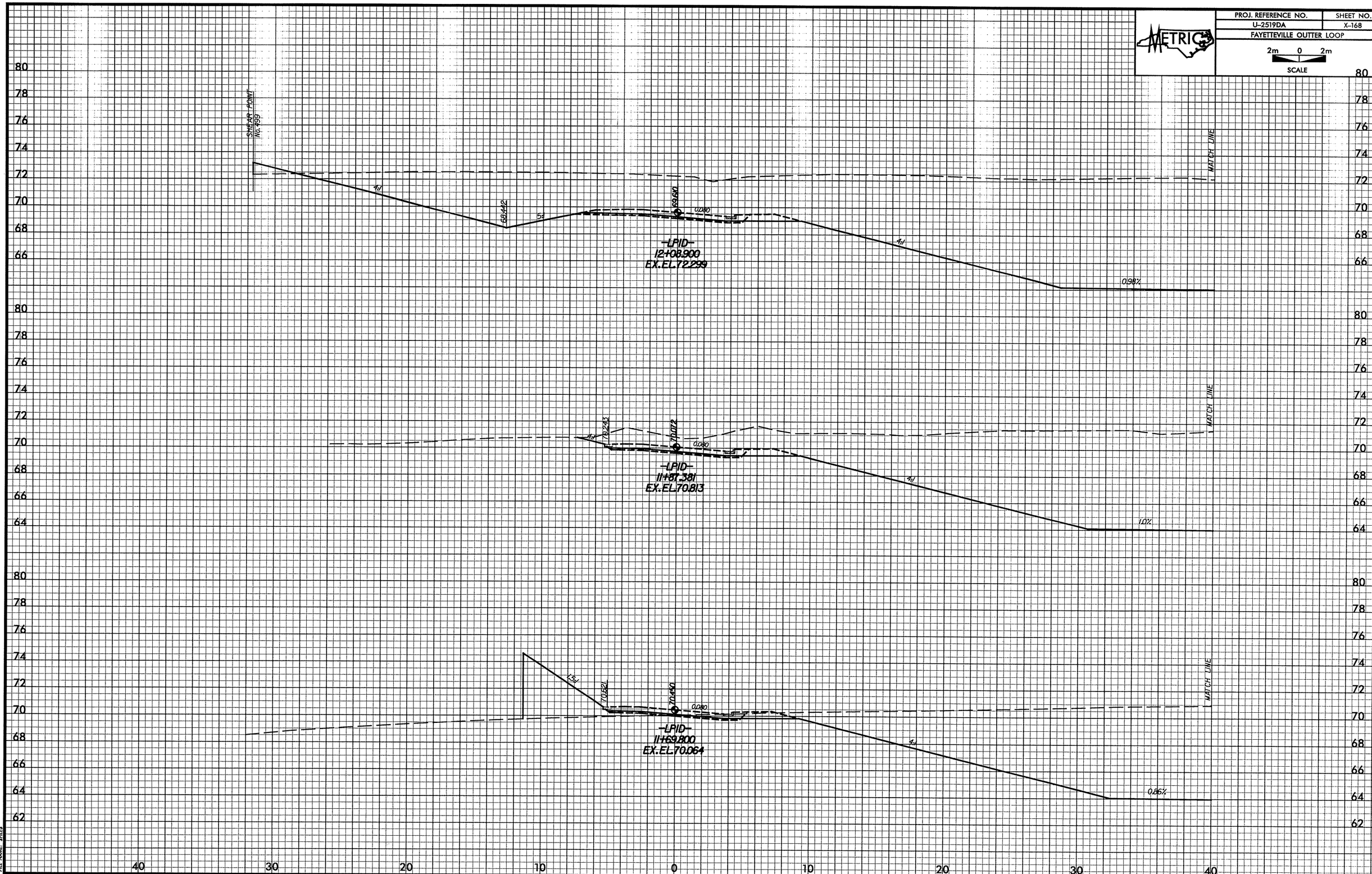

DATE: 02/01/2008
PENTABLE: M:\F&HCAD\PENTABS_F&H\xpl.tbl
PLOTDIVER: M:\F&HCAD\PLOTDRV\Metric_xpl_half\U2519DAxsc.PLT
FILE NAME: $FILE$

-LP1D-

PROJ. REFERENCE NO.	SHEET NO.
U-2519DA	X-169
FAYETTEVILLE OUTTER LOOP	

2m 0 2m
SCALE



DATE: 02/01/2008
PENTABLE: M:\F&H\CAD\PENTABS_F&H\xpl.tbl
PLOTDIVER: M:\F&H\CAD\PLOTDRV\Metric_xpl_half\U2519DAxsc.PLT
FILE NAME: $FILE$

-LP1D-

PROJ. REFERENCE NO.	SHEET NO.
U-2519DA	X-170
FAYETTEVILLE OUTTER LOOP	

2m 0 2m
SCALE

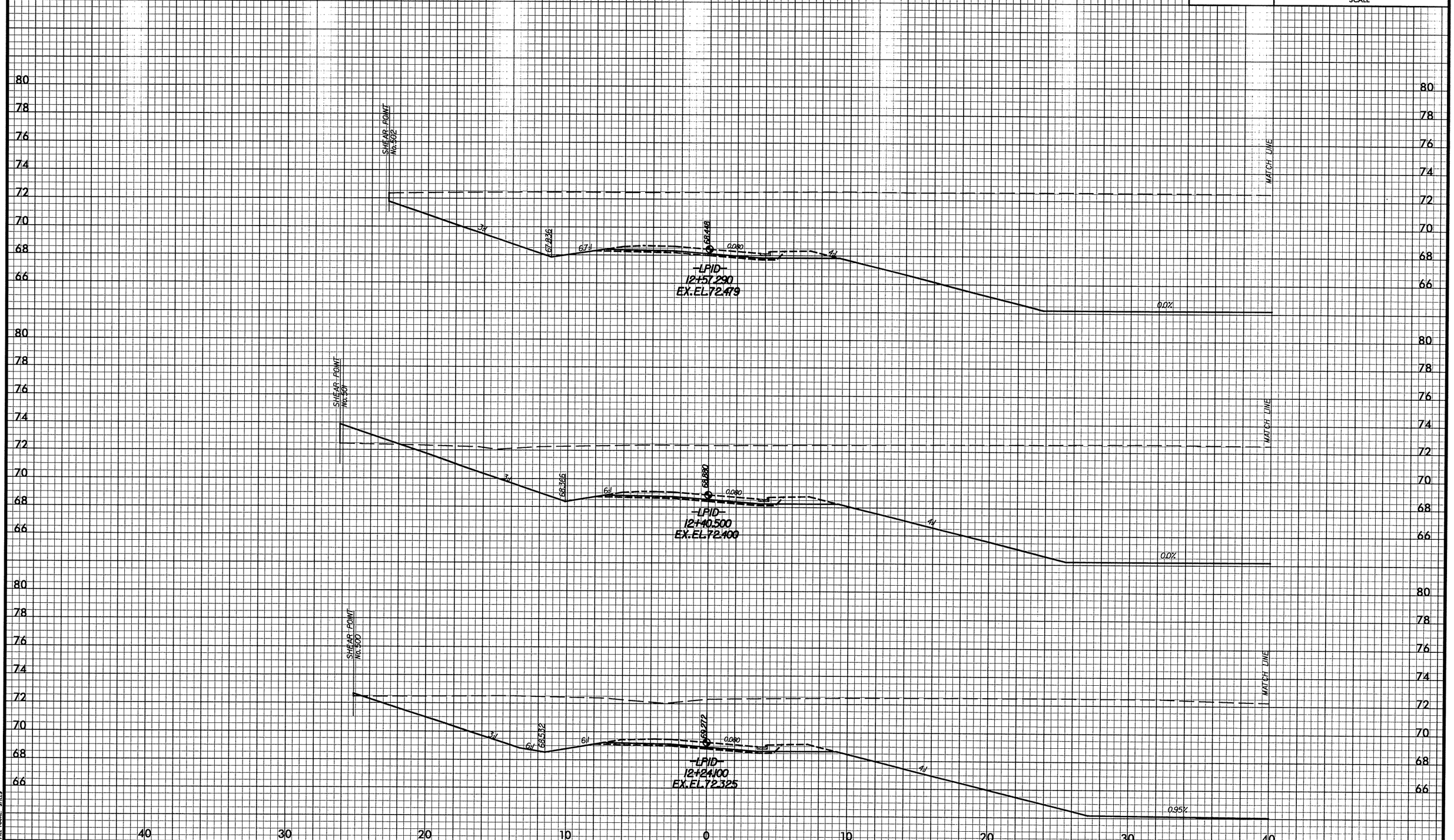

DATE: 02/12/2008
PENTABLE: M:\F&HCAD\PENTABS_F&H\xpl.tbl
PLOTDIVER: M:\F&HCAD\PLOTDRV\Metric_xpl_half\U2519DAsc.PLT
FILE NAME: $FILE$

-LP1D-

PROJ. REFERENCE NO.	SHEET NO.
U-2519DA	X-171
FAYETTEVILLE OUTTER LOOP	

METRIC

2m 0 2m

SCALE

MATCH LINE

-LPID-
12+57.290

0.0%

MATCH LINE

-LPID-
12+40.500

0.0%

MATCH LINE

-LPID-
12+24.100

0.95%

82 80 78 76 74 72 70 68 66 64

40 50 60 70 80 90 100 110 120 130

-LP1D-

DATE: 03012008
PENTABLE: M:\R&HCAD\PENTABS_R&H1vpl.tbl
PLOTTER: M:\R&HCAD\PLOTDRV\Metric_hpl_half\U2519DAssc.PLT
FILE NAME: SPILES

PROJ. REFERENCE NO.	SHEET NO.
U-2519DA	X-172
FAYETTEVILLE OUTTER LOOP	

2m 0 2m
SCALE

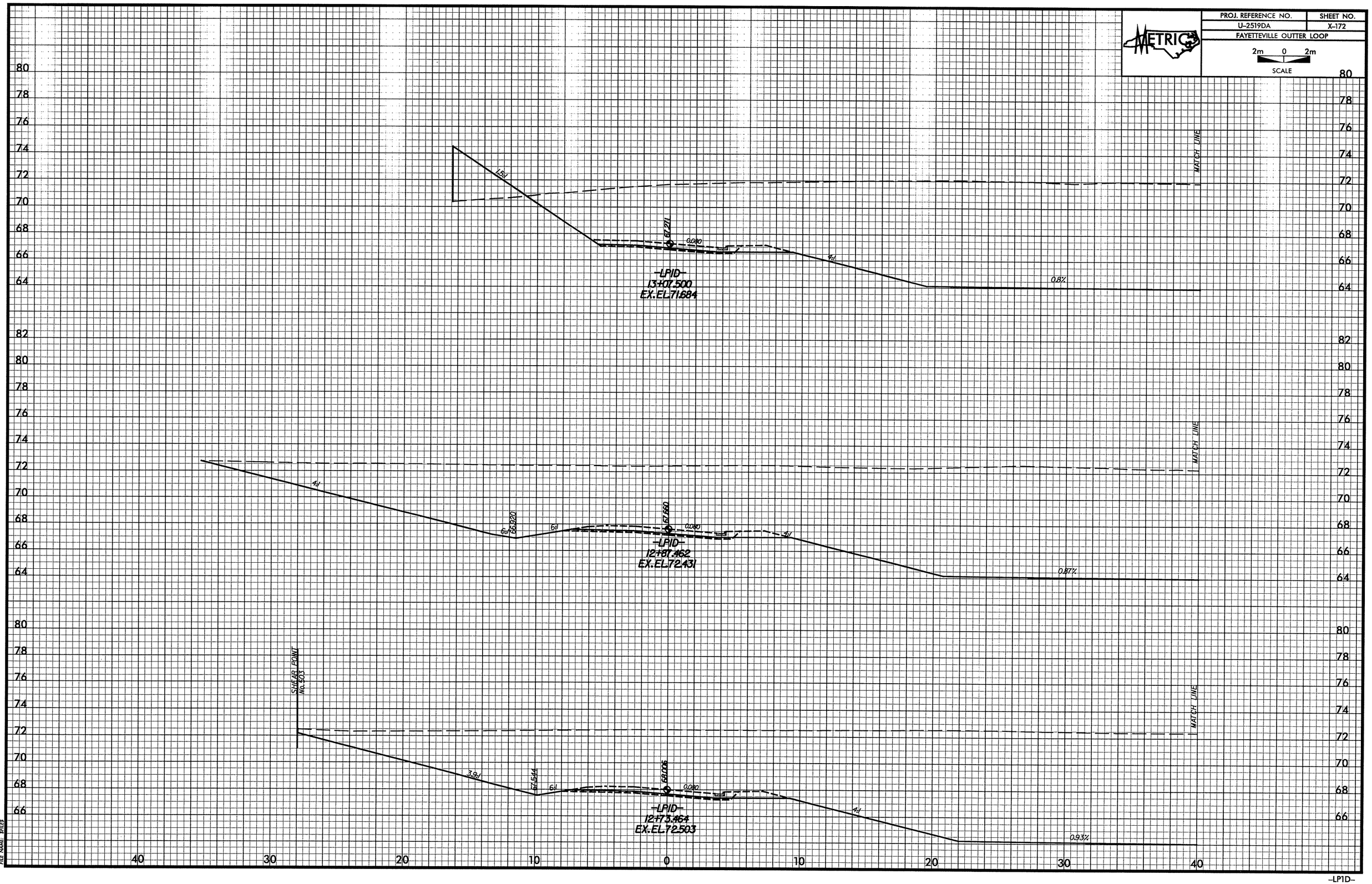

DATE: 02/01/2008
PENTABLE: M:\F&HCAD\PENTABS_F&H\xpl.tbl
PLOTDIVER: M:\F&HCAD\PLOTDRV\Metric_xpl_half\U2519DAxsc.PLT
FILE NAME: $FILE$

-LP1D-

PROJ. REFERENCE NO.	SHEET NO.
U-2519DA	X-173
FAYETTEVILLE OUTTER LOOP	

2m 0 2m
SCALE



DATE: 02/01/2008
PENTABLE: M:\F&H\CAD\PENTABS_F&H\xpl.tbl
PLOTDIVER: M:\F&H\CAD\PLOTDRV\Metric_xpl_half\U2519DAxsc.PLT
FILE NAME: $FILES

-LP1D-

PROJ. REFERENCE NO.	SHEET NO.
U-2519DA	X-174
FAYETTEVILLE OUTTER LOOP	

2m 0 2m
SCALE



DATE: 02/01/2008
PENTABLE: M:\F&H\CAD\PENTABS_F&H\xpl.tbl
PLOTDIVER: M:\F&H\CAD\PLOTDRV\Metric_xpl_half\U2519DAxsc.PLT
FILE NAME: $FILE$

-LP1D-

PROJ. REFERENCE NO.	SHEET NO.
U-2519DA	X-175
FAYETTEVILLE OUTTER LOOP	

2m 0 2m
SCALE

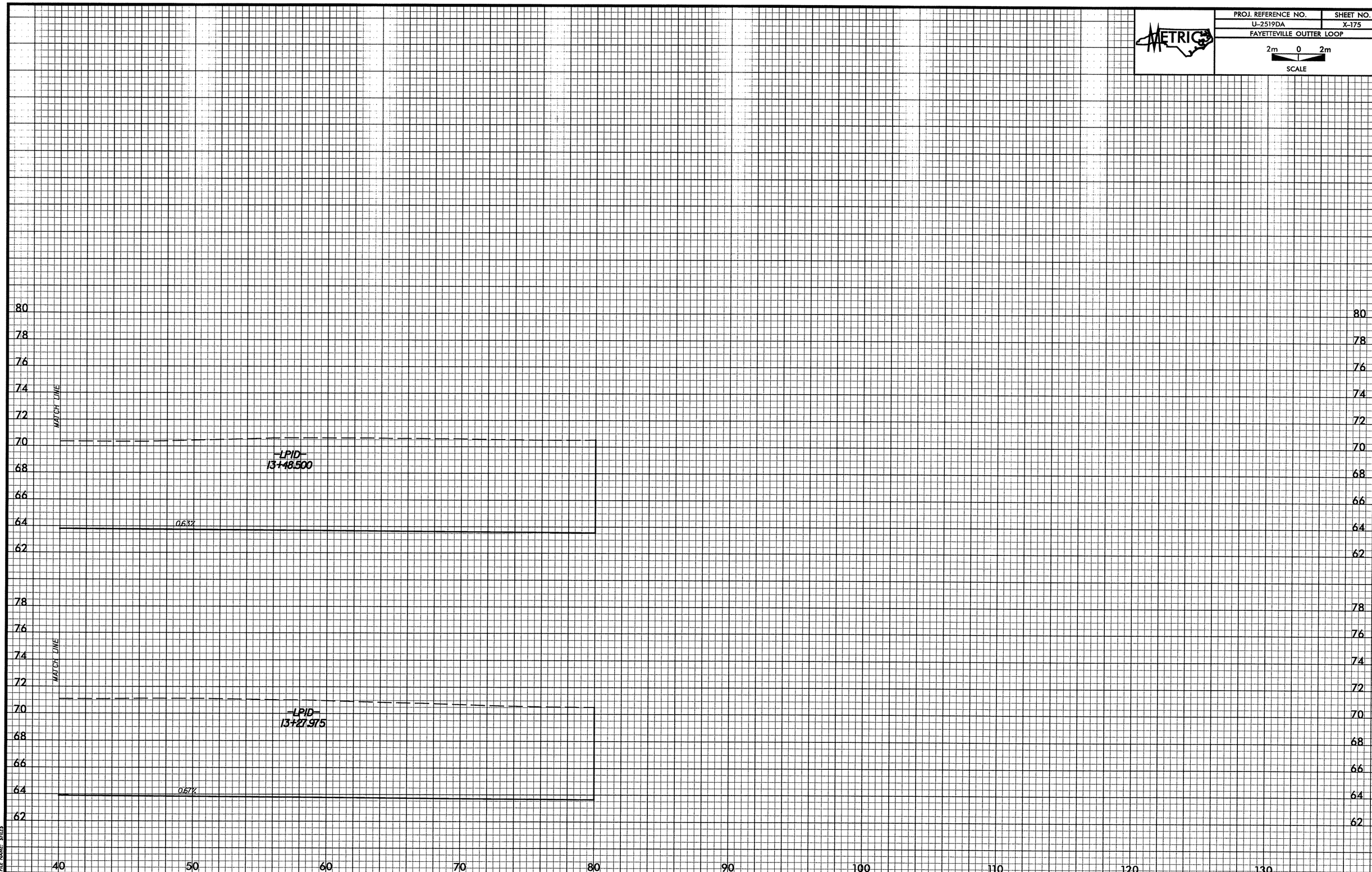

DATE: 02/01/2008
PENTABLE: M:\F&HCAD\PENTABS_F&H\xpl.tbl
PLOTDIVER: M:\F&HCAD\PLOTDRV\Metric_xpl_half\U2519DAsec.PLT
FILE NAME: $FILE$

-LP1D-

PROJ. REFERENCE NO.	SHEET NO.
U-2519DA	X-176
FAYETTEVILLE OUTTER LOOP	

METRIC

2m 0 2m

SCALE

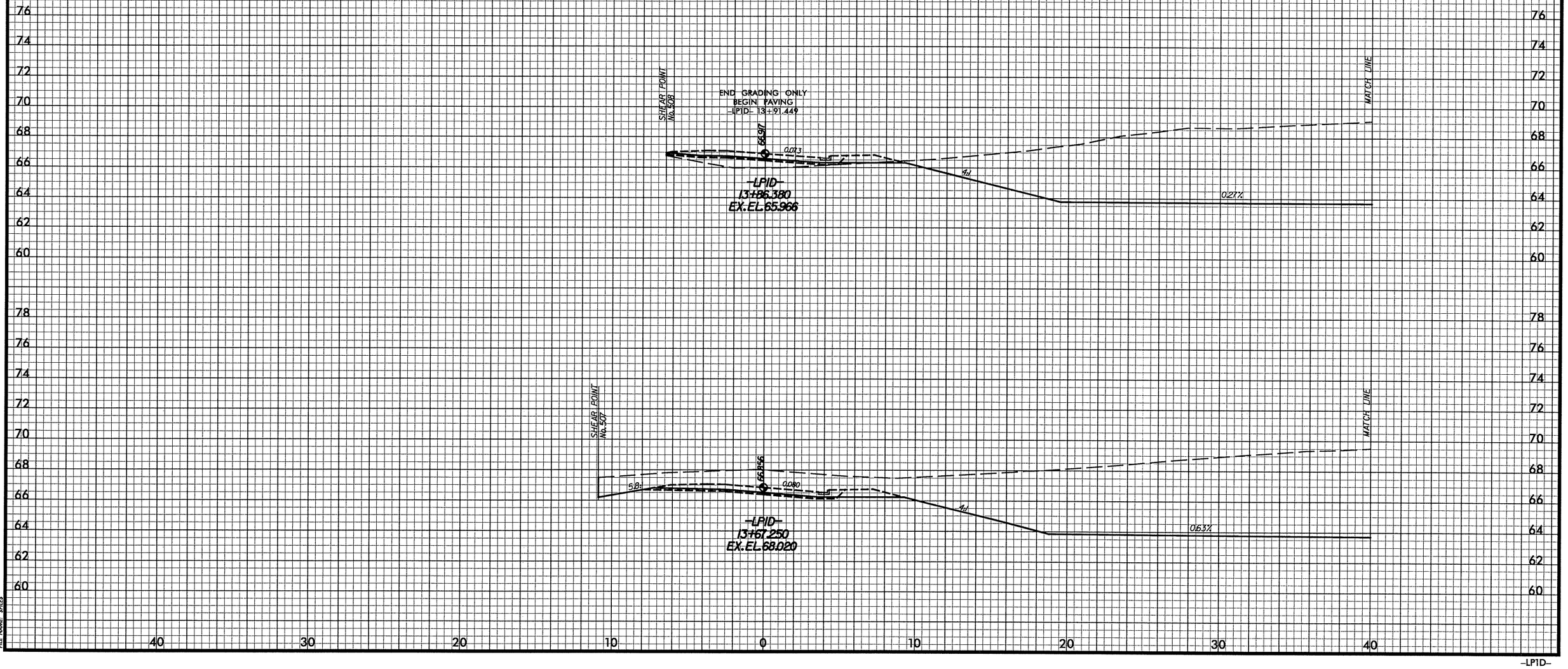

-LP1D-

DATE: 03012008
PENTABLE: M:\H&HCAD\PENTABS_H&H\vpl.tbl
PLOTTER: M:\H&HCAD\PLOTDRV\Matric_vpl_half\U2519DAsec.PLT
FILE NAME: $FILES

PROJ. REFERENCE NO.	SHEET NO.
U-2519DA	X-177
FAYETTEVILLE OUTTER LOOP	

2m 0 2m
SCALE



DATE: 02/01/2008
PENTABLE: M:\F&HCAD\PENTABS_F&H\xpl.tbl
PLOTDIVER: M:\F&HCAD\PLOTDRV\Metric_xpl_half\U2519DAxsc.PLT
FILE NAME: $FILES

-LP1D-

PROJ. REFERENCE NO.	SHEET NO.
U-2519DA	X-178
FAYETTEVILLE OUTTER LOOP	

2m 0 2m
SCALE

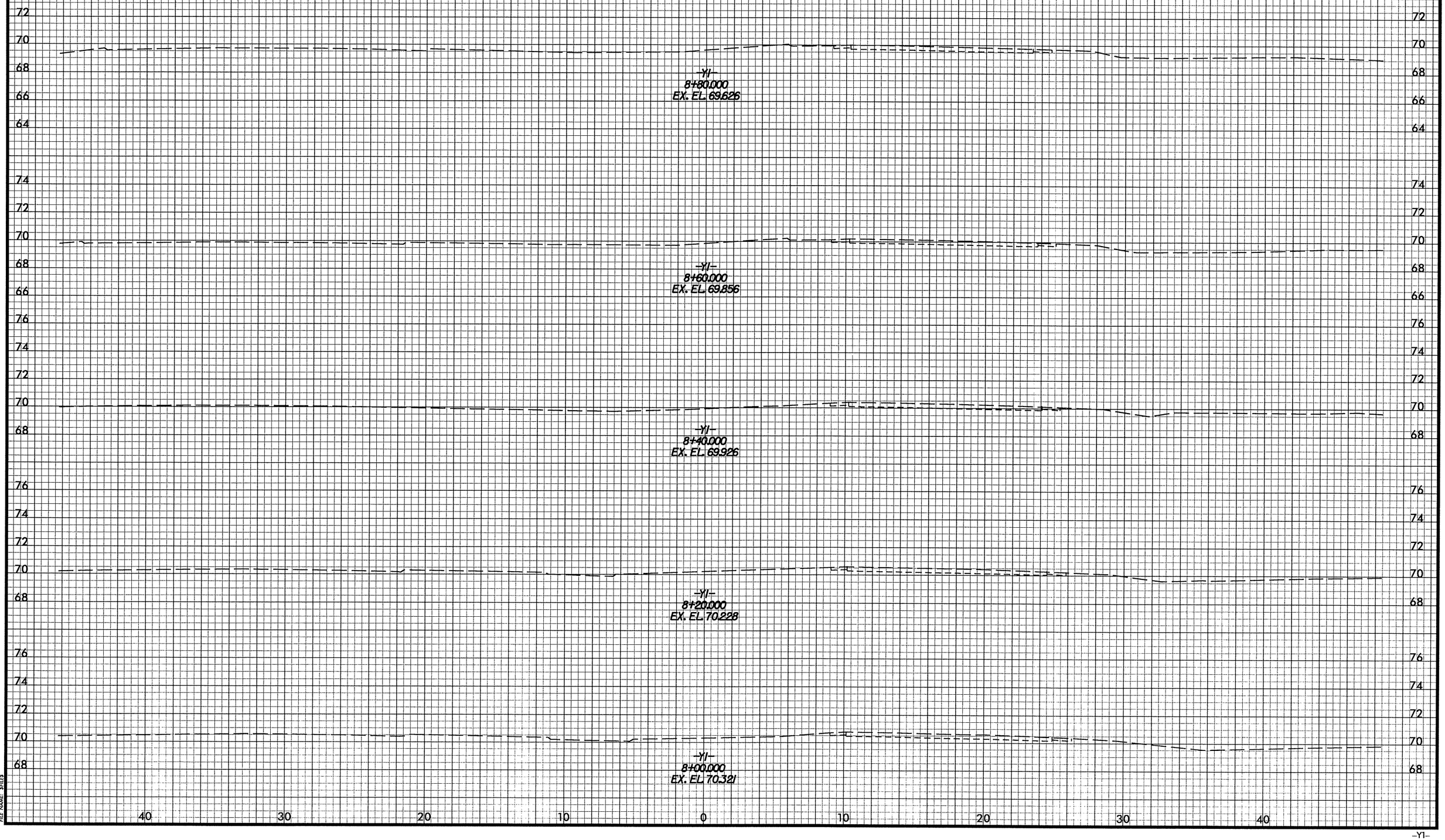

DATE: 08/28/2008
PENTABLE: M:\F&HCAD\PENTABS_F&H\XPL.TBL
PLOTDIVER: M:\F&HCAD\PLOTDRV\Metric_xpl_half\U2519DAsec.PLT
FILE NAME: $FILES

-Y1-



DATE: 08/28/2008
PENTABLE: M:\F&HCAD\PENTABS_F&H\XPL.TBL
PLOTDIVER: M:\F&HCAD\PLOTDRV\Metric_xpl_half\U2519DAxsc.PLT
FILE NAME: $FILE$

-Y1-

PROJ. REFERENCE NO.	SHEET NO.
U-2519DA	X-180
FAYETTEVILLE OUTTER LOOP	

2m 0 2m
SCALE

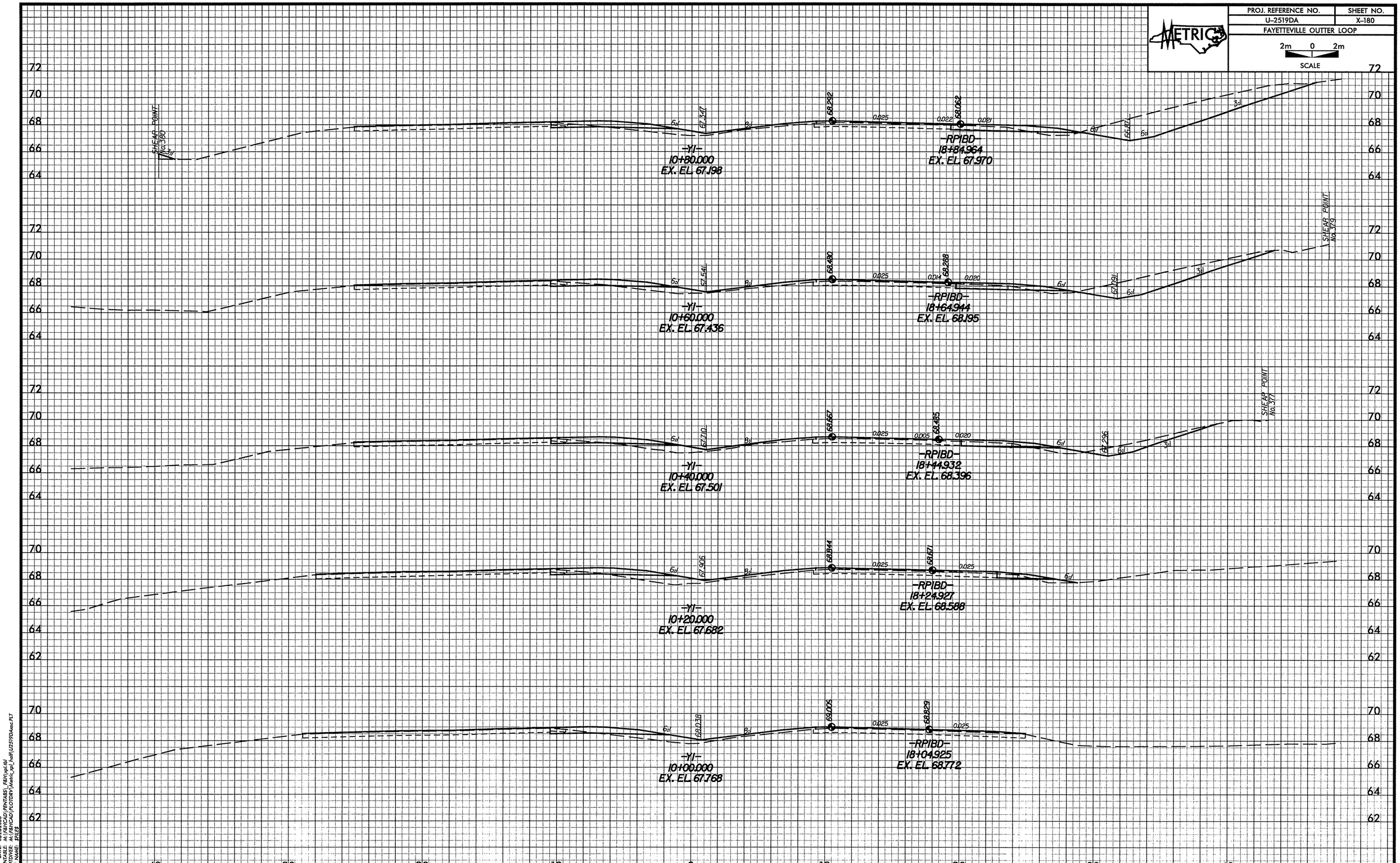

DATE: 08/28/2008
PENTABLE: M:\F&H\CAD\PENTABS_F&H\ypl.tbl
PLOTDIVER: M:\F&H\CAD\PLOTDRV\Metric_xpl_half\U2519DAxsc.PLT
FILE NAME: $FILES

-Y1-

PROJ. REFERENCE NO.	SHEET NO.
U-2519DA	X-181
FAYETTEVILLE OUTTER LOOP	

2m 0 2m
SCALE

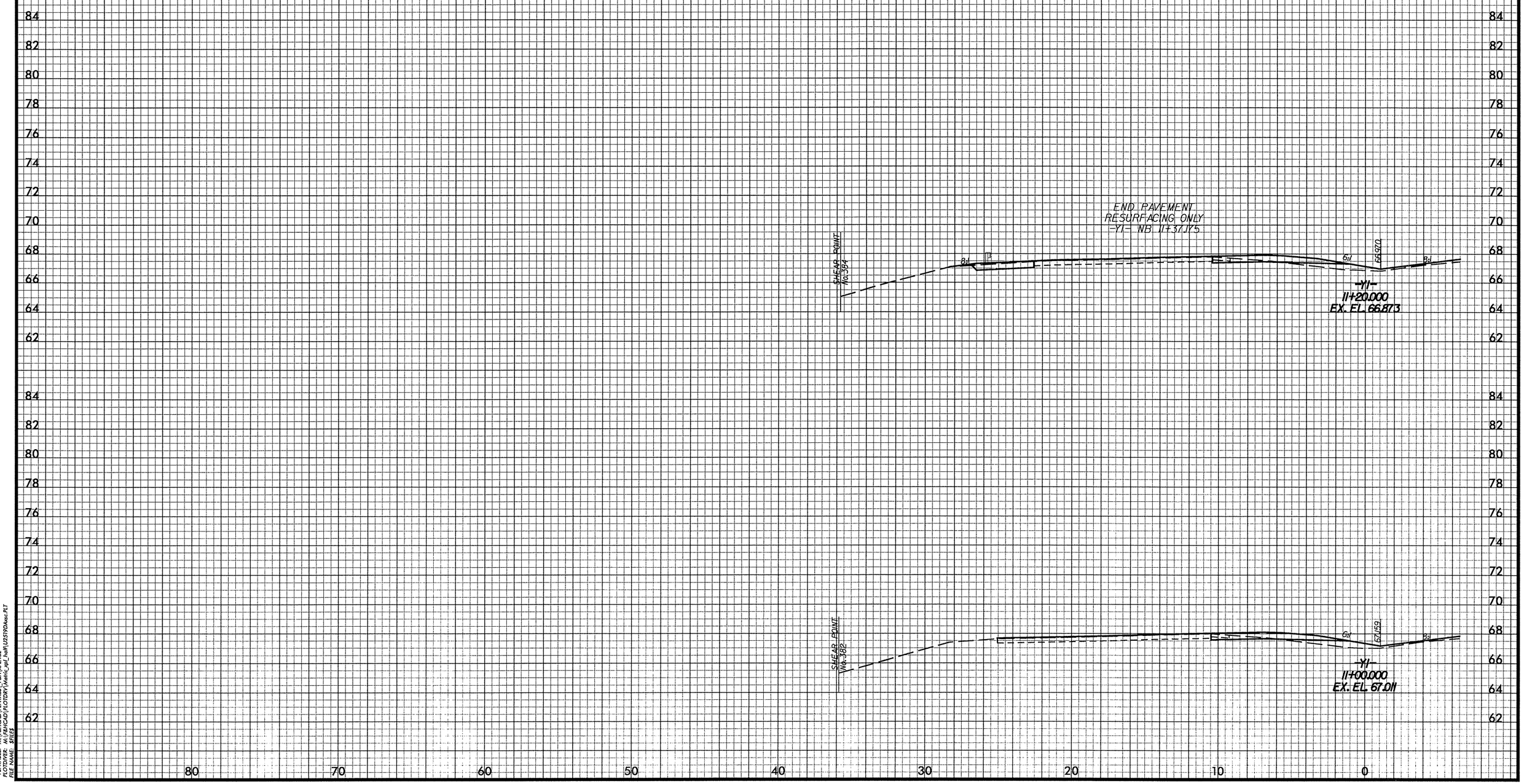

DATE: 08/28/2008
PENTABLE: M:\F&HCAD\PENTABS_F&H\XPL.TBL
PLOTDIVER: M:\F&HCAD\PLOTDRV\Metric_xpl_half\U2519DAsc.PLT
FILE NAME: $FILES

-Y1-

PROJ. REFERENCE NO.	SHEET NO.
U-2519DA	XS-182
FAYETTEVILLE OUTTER LOOP	

2m 0 2m
SCALE

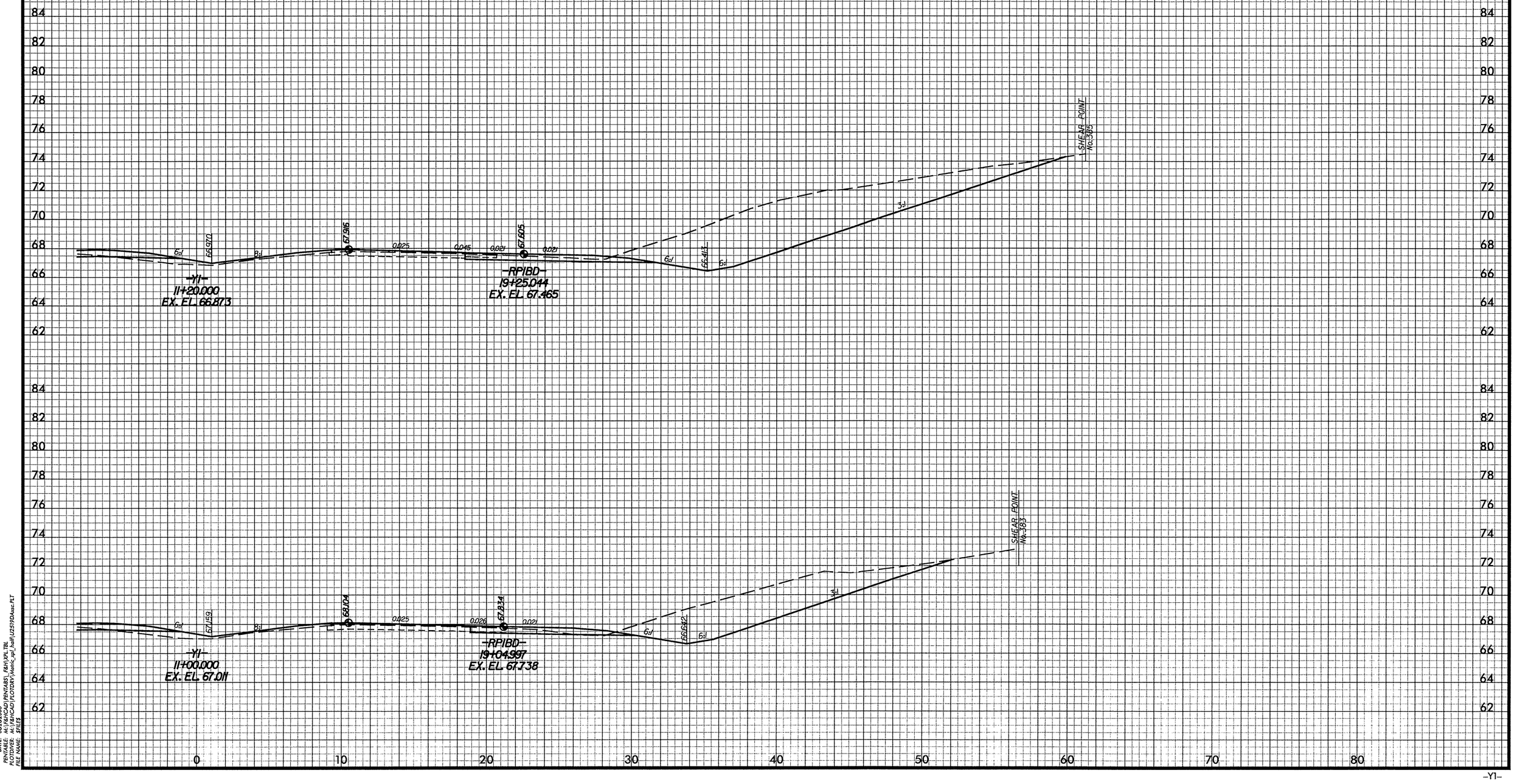

DATE: 08/28/2008
PENTABLE: M:\ F&H\CAD\PENTABS_F&H\XPL.TBL
PLOTDIVER: M:\ F&H\CAD\PLOTDRV\Metric_xpl_hall U2519Dxsec.PLT
FILE NAME: EF153

-Y1-

PROJ. REFERENCE NO.	SHEET NO.
U-2519DA	X-183
FAYETTEVILLE OUTTER LOOP	

2m 0 2m
SCALE



DATE: 08/28/2008
PENTABLE: M:\F&HCAD\PENTABS_F&H\XPL.TBL
PLOTDIVER: M:\F&HCAD\PLOTDRV\Metric_xpl_half\U2519DAsc.PLT
FILE NAME: $FILE$

-Y1-

PROJ. REFERENCE NO.	SHEET NO.
U-2519DA	XS-184
FAYETTEVILLE OUTTER LOOP	

2m 0 2m
SCALE

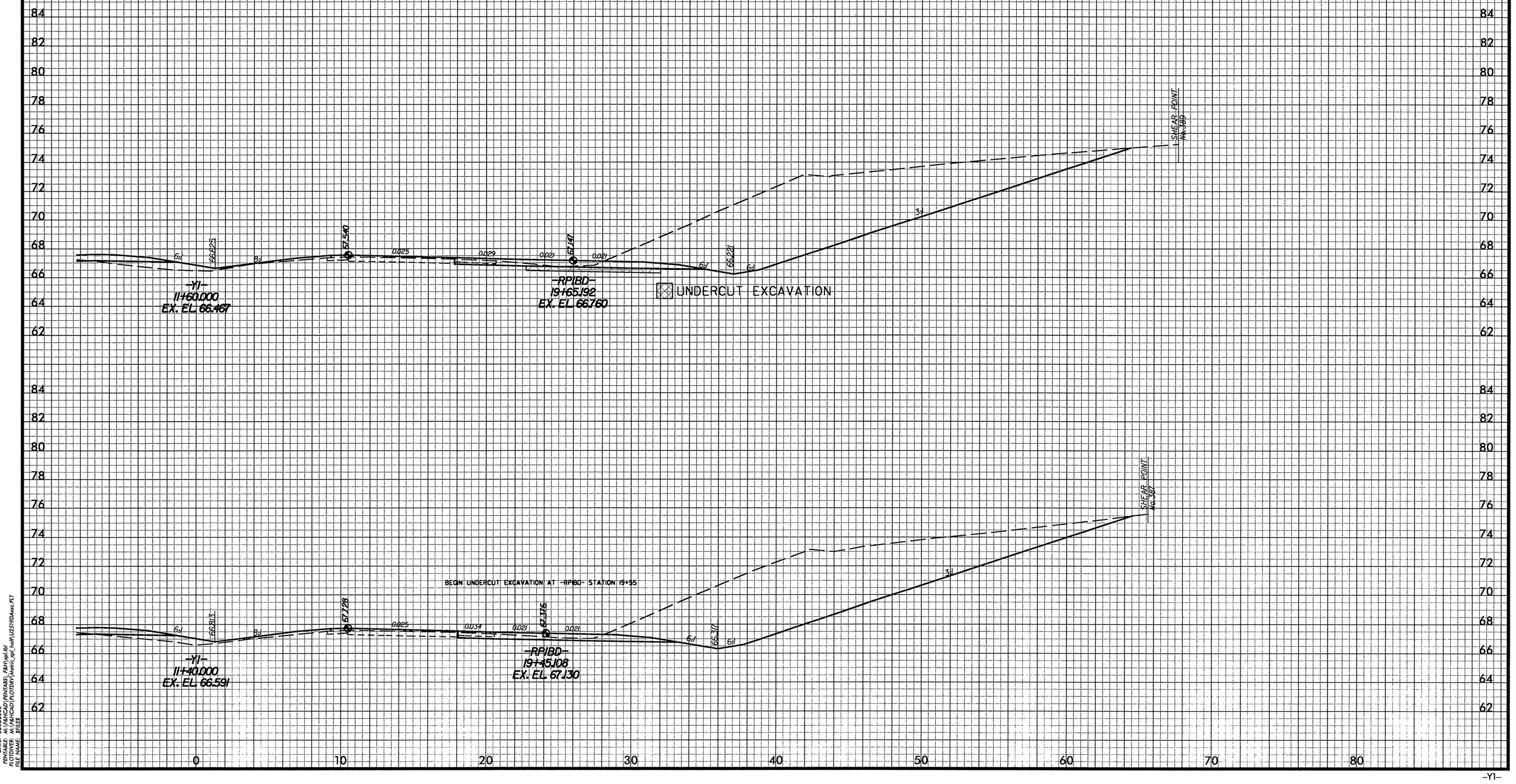

DATE: 08/28/2008
PENTABLE: M:\F&HCAD\PENTABS_F&H\xpl.tbl
PLOTDIVER: M:\F&HCAD\PLOTDRV\Metric_xpl_half\U2519DAxsc.PLT
FILE NAME: $FILES

-Y1-

PROJ. REFERENCE NO.	SHEET NO.
U-2519DA	X-185
FAYETTEVILLE OUTTER LOOP	

2m 0 2m
SCALE

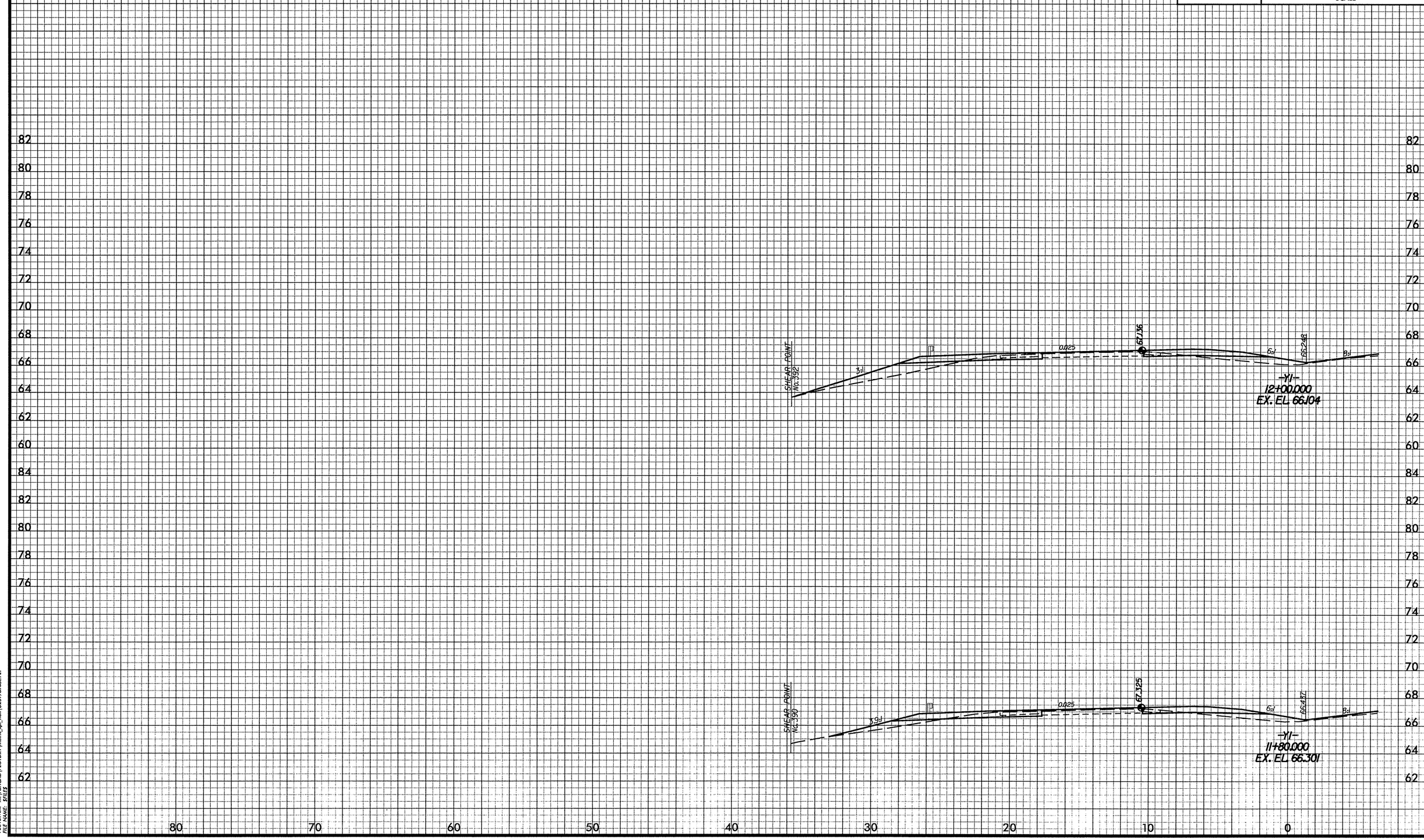

DATE: 08/28/2008
PENTABLE: M:\F&HCAD\PENTABS_F&H\XPL.TBL
PLOTDIVER: M:\F&HCAD\PLOTDRV\Metric_xpl_half\U2519DAsc.PLT
FILE NAME: $FILES

-Y1-

PROJ. REFERENCE NO.	SHEET NO.
U-2519DA	X-186
FAYETTEVILLE OUTTER LOOP	

2m 0 2m
SCALE

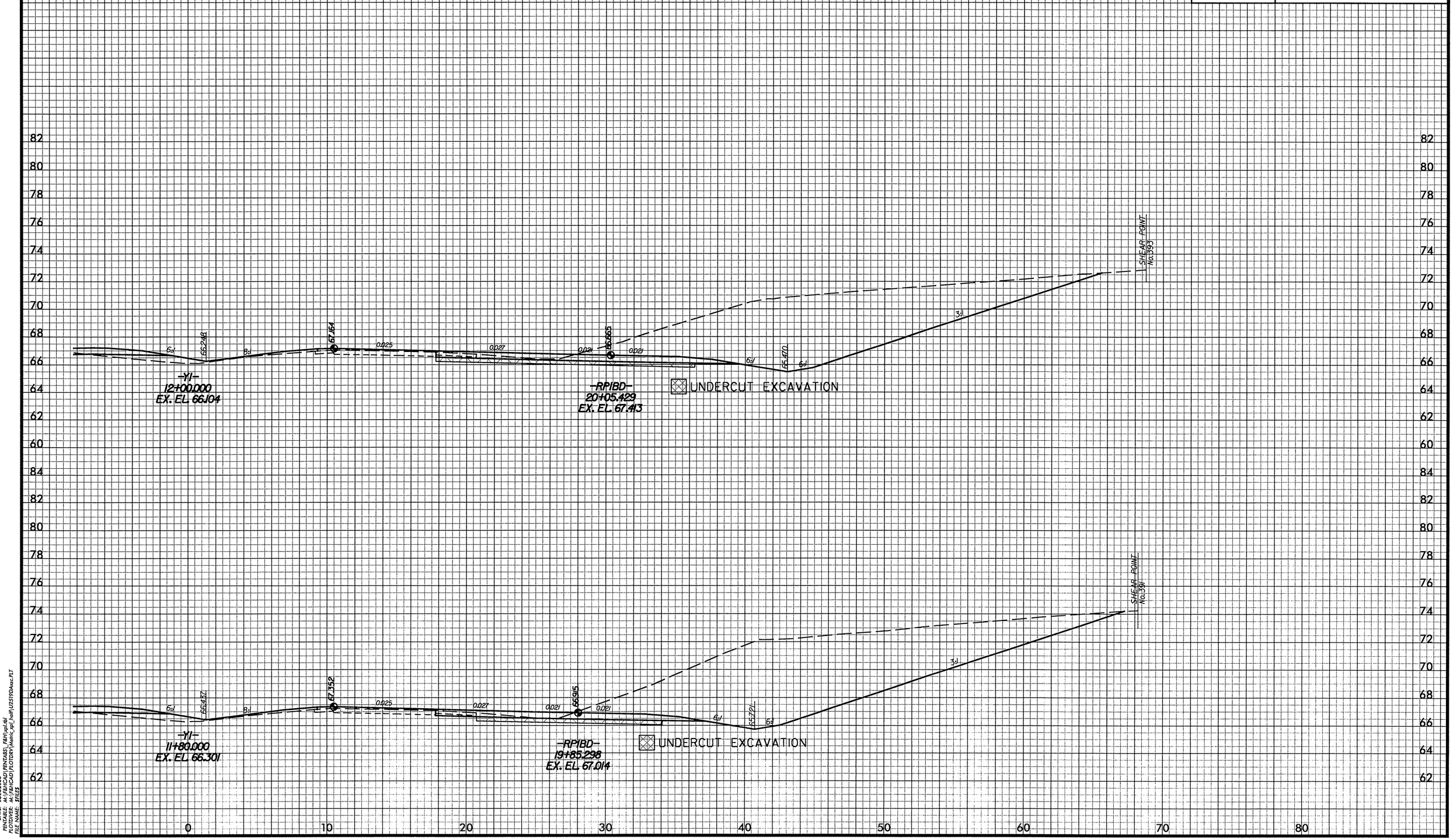

DATE: 08/28/2008
PENTABLE: M:\F&HCAD\PENTABS_F&H\xpl.tbl
PLOTDIVER: M:\F&HCAD\PLOTDRV\Metric_xpl_half\U2519DAxsc.PLT
FILE NAME: $FILES

-Y1-

PROJ. REFERENCE NO.	SHEET NO.
U-2519DA	X-187
FAYETTEVILLE OUTTER LOOP	

2m 0 2m

SCALE

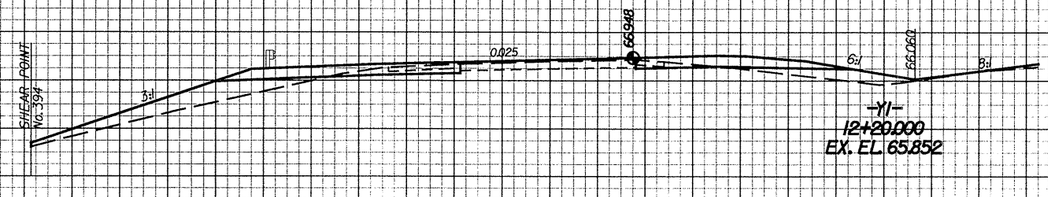

82 80 78 76 74 72 70 68 66 64 62 60

80 70 60 50 40 30 20 10 0

DATE: 08/29/2008
PENTABLE: M:\F&HCAD\PENTABS_F&H\XPL.TBL
PLOTDIVER: M:\F&HCAD\PLOTDRV\Metric_xpl_hoft\U2519DAsc.PLT
FILE NAME: SHEET

-Y1-

PROJ. REFERENCE NO.	SHEET NO.
U-2519DA	X-188
FAYETTEVILLE OUTTER LOOP	

2m 0 2m
SCALE

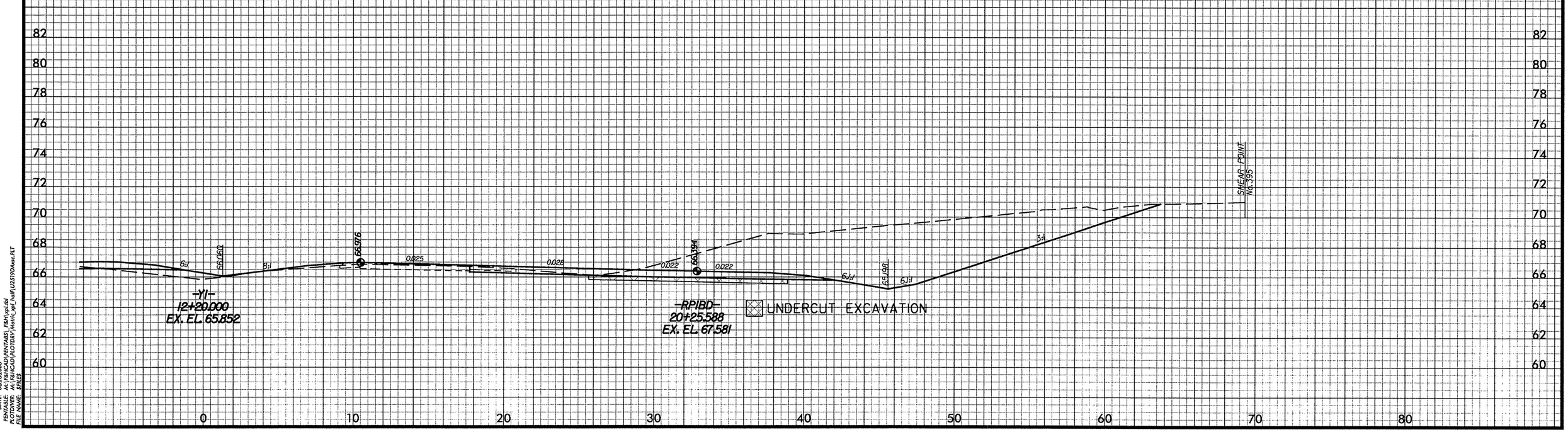

DATE: 08/28/2008
PENTABLE: M:\F&H\CAD\PENTABS_F&H\xpl.tbl
PLOTDIVER: M:\F&H\CAD\PLOTDRV\Metric_xpl_half\U2519DAsec.PLT
FILE NAME: $FILES

PROJ. REFERENCE NO.	SHEET NO.
U-2519DA	X-189
FAYETTEVILLE OUTTER LOOP	

2m 0 2m
SCALE

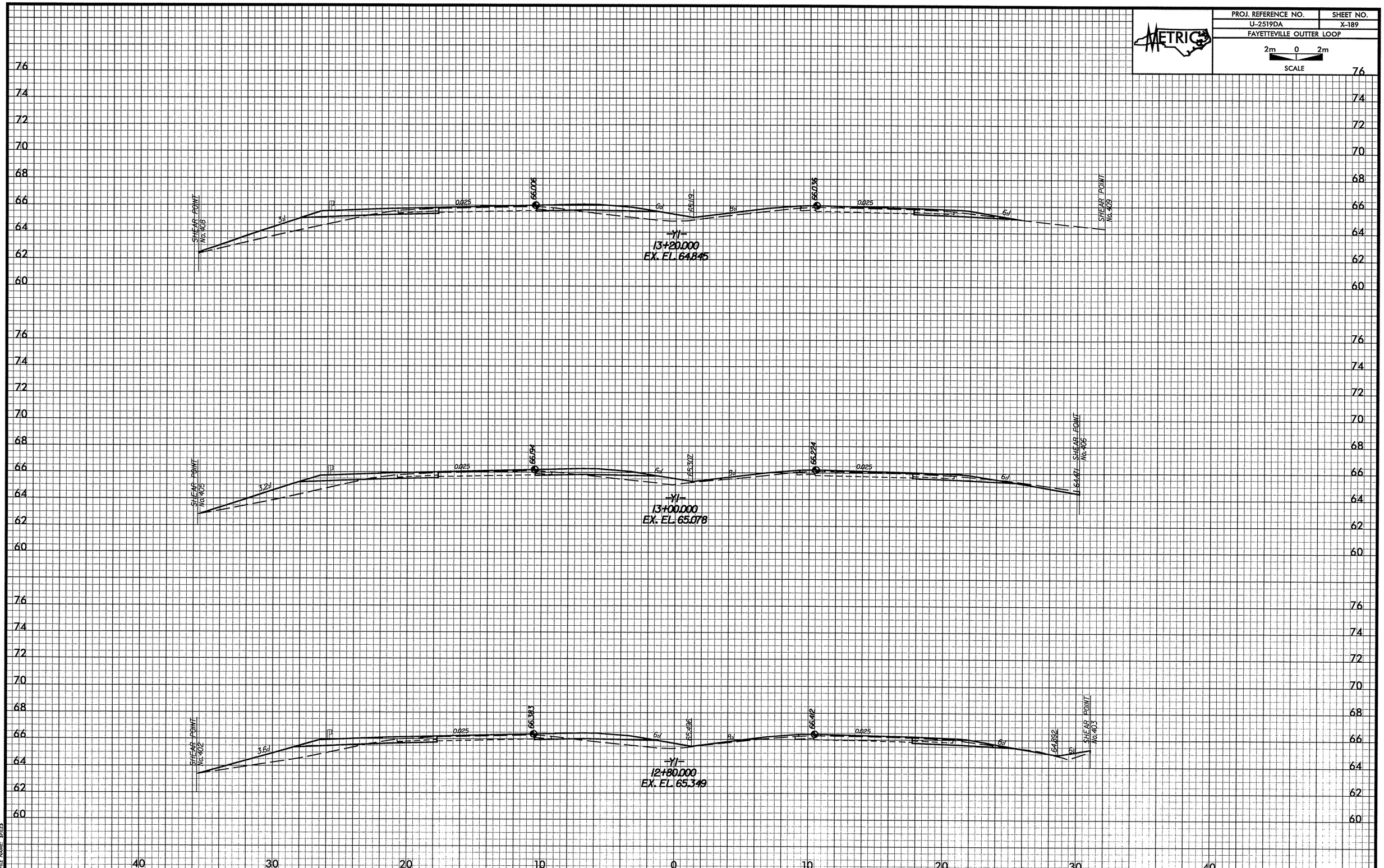

DATE: 08/28/2008
PENTABLE: M:\F&H\CAD\PENTABS_F&H\XPL.TBL
PLOTDIVER: M:\F&H\CAD\PLOTDRV\Metric_xpl_half\U2519DAxsc.PLT
FILE NAME: $FILE$

-Y1-

PROJ. REFERENCE NO.	SHEET NO.
U-2519DA	X-190
FAYETTEVILLE OUTTER LOOP	

2m 0 2m
SCALE

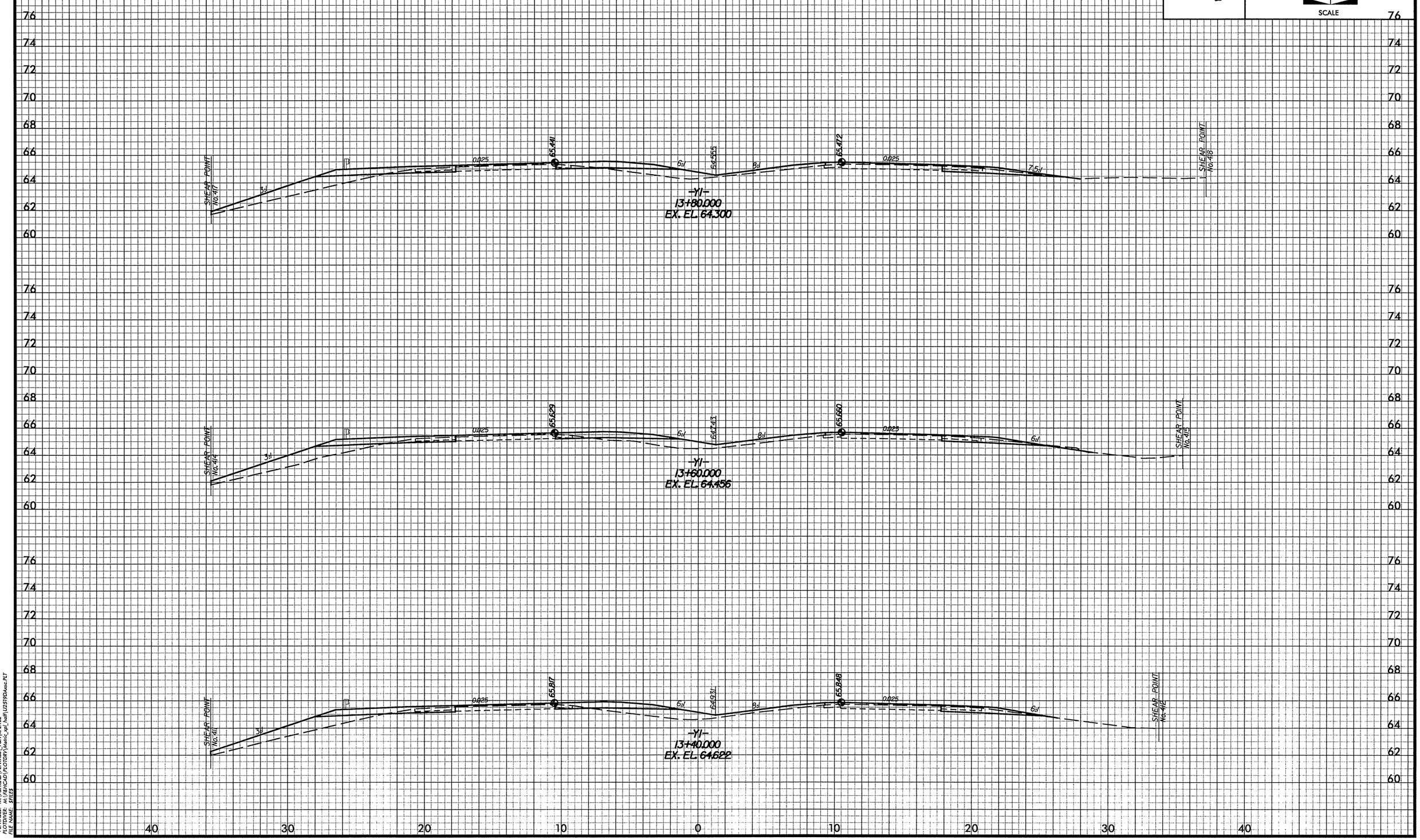

DATE: 08/28/2008
PENTABLE: M:\F&HCAD\PENTABS_F&H\XPL.TBL
PLOTDIVER: M:\F&HCAD\PLOTDRV\Metric_xpl_half\U2519DAssc.PLT
FILE NAME: $FILES

-Y1-

PROJ. REFERENCE NO.	SHEET NO.
U-2519DA	X-191
FAYETTEVILLE OUTTER LOOP	

2m 0 2m
SCALE

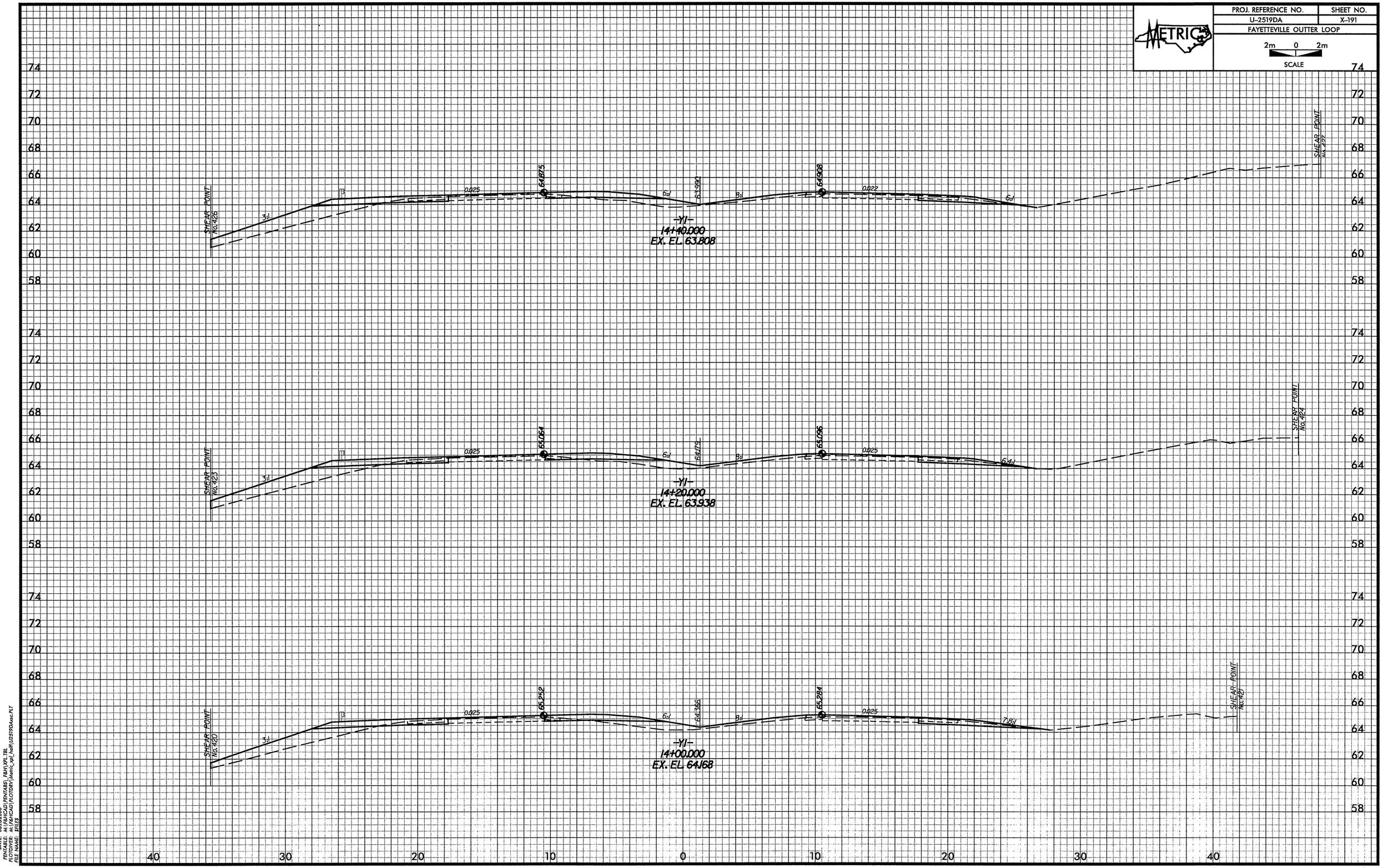

DATE: 08/28/2008
PENTABLE: M:\F&HCAD\PENTABS_F&H\XPL.TBL
PLOTDIVER: M:\F&HCAD\PLOTDRV\Metric_xpl_half\U2519DAsc.PLT
FILE NAME: $FILES

-Y1-

PROJ. REFERENCE NO.	SHEET NO.
U-2519DA	X-192
FAYETTEVILLE OUTTER LOOP	

2m 0 2m
SCALE

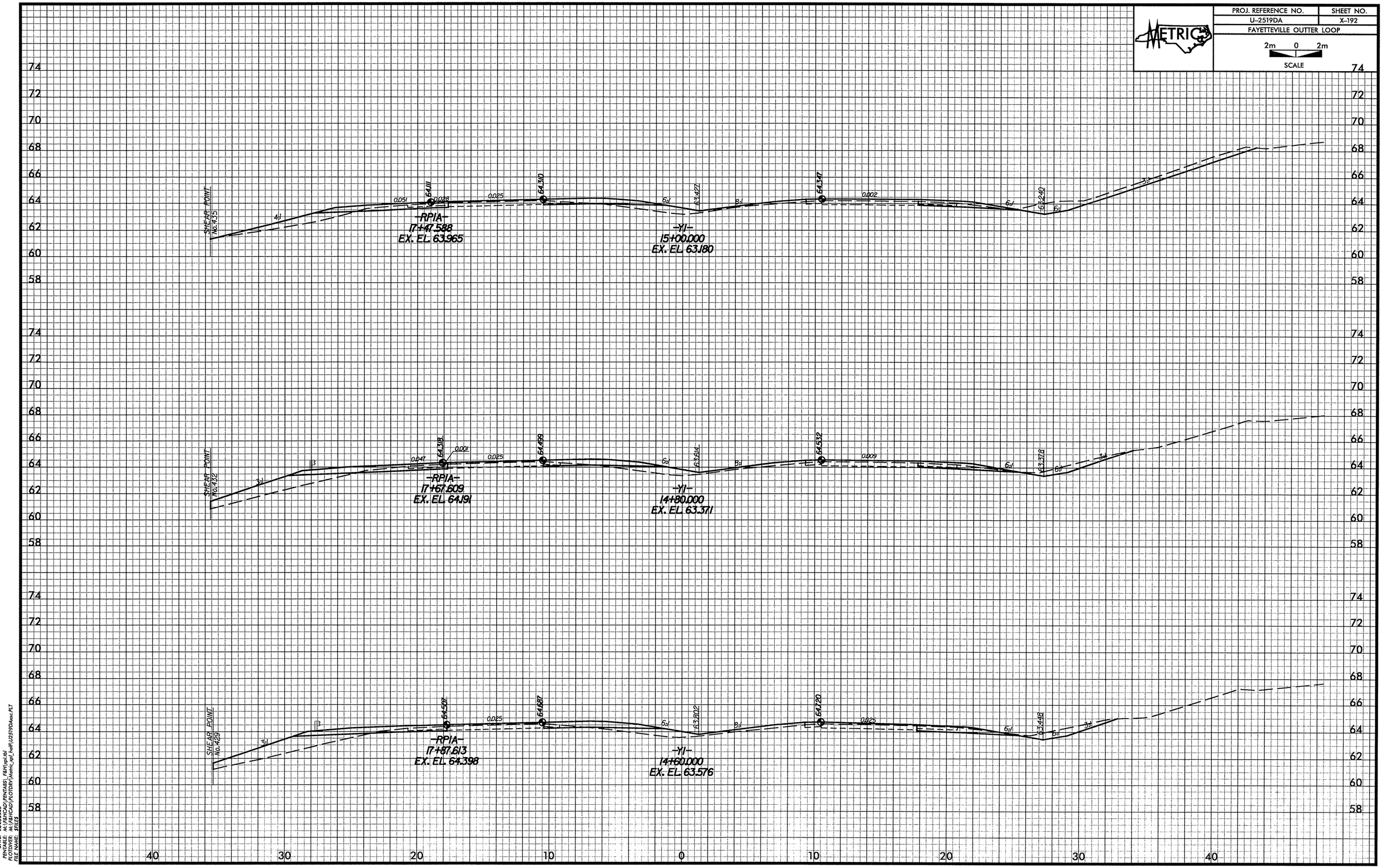

DATE: 08/08/2008
PENTABLE: M:\F&HCAD\PENTABS_F&H\xpl.tbl
PLOTDIVER: M:\F&HCAD\PLOTDRV\Metric_xpl_half\U2519DAxsc.PLT
FILE NAME: $FILE$

-Y1-

PROJ. REFERENCE NO.	SHEET NO.
U-2519DA	X-193
FAYETTEVILLE OUTTER LOOP	

2m 0 2m
SCALE

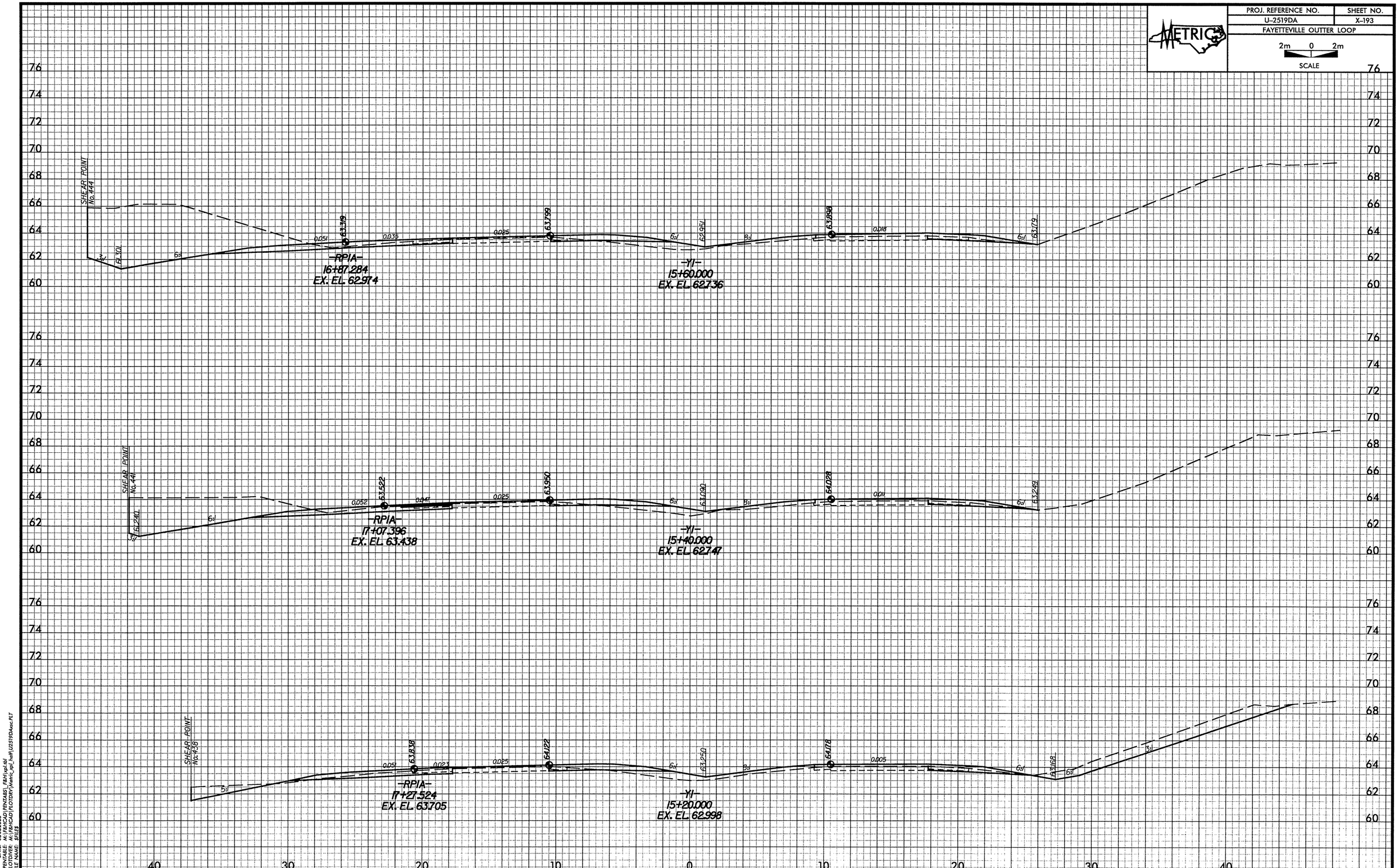

DATE: 08/08/2008
PENTABLE: M:\F&H\CAD\PENTABS_F&H\xpl.tbl
PLOTDIVER: M:\F&H\CAD\PLOTDRV\Metric_xpl_half\U2519DAxsc.PLT
FILE NAME: $FILES

-Y1-

PROJ. REFERENCE NO.	SHEET NO.
U-2519DA	X-194
FAYETTEVILLE OUTTER LOOP	

2m 0 2m
SCALE

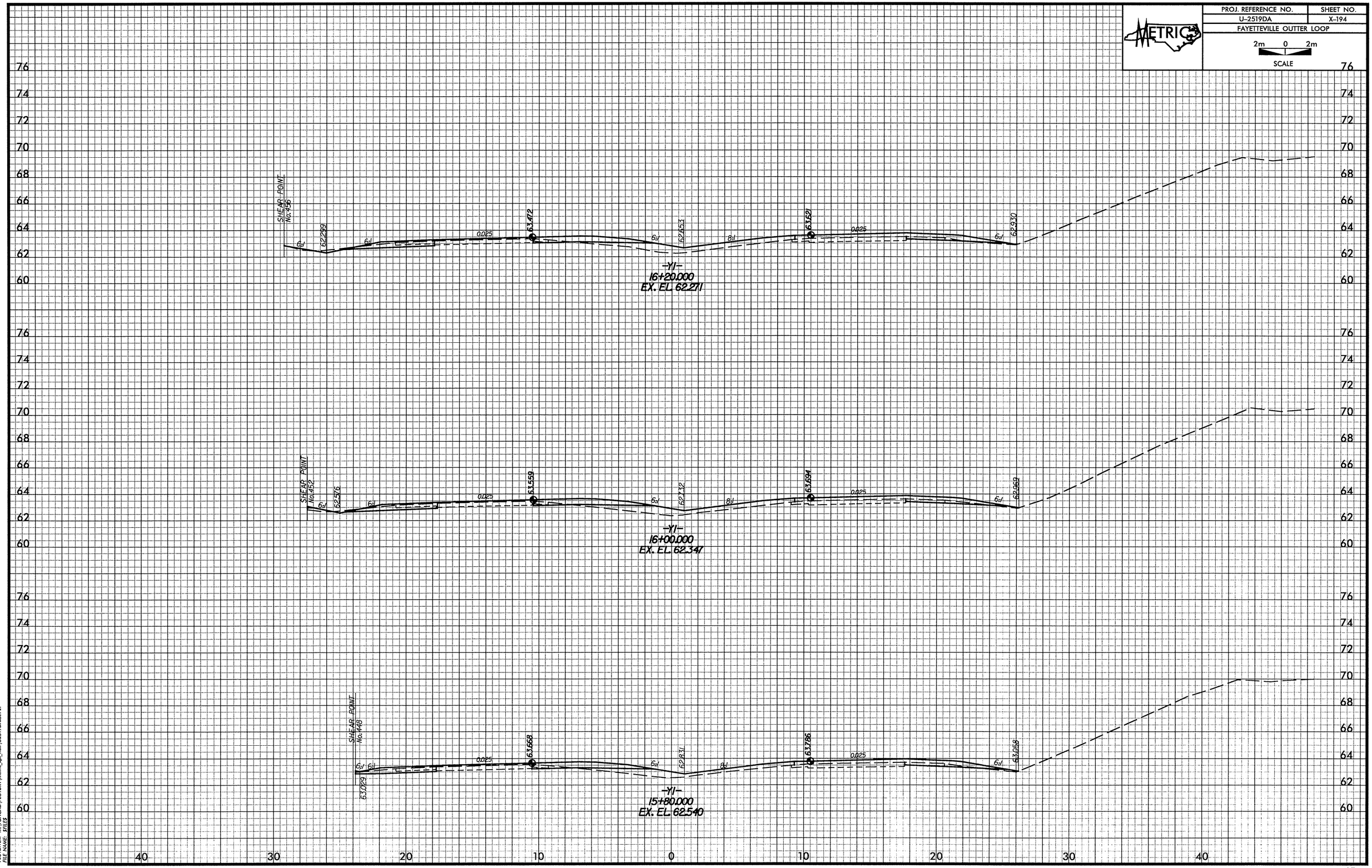

DATE: 08/08/2008
PENTABLE: M:\F&H\CAD\PENTABS_F&H\xpl.tbl
PLOTDIVER: M:\F&H\CAD\PLOTDRV\Metric_xpl_half\U2519DAxsc.PLT
FILE NAME: $FILES

-Y1-

PROJ. REFERENCE NO.	SHEET NO.
U-2519DA	X-195
FAYETTEVILLE OUTTER LOOP	

2m 0 2m
SCALE

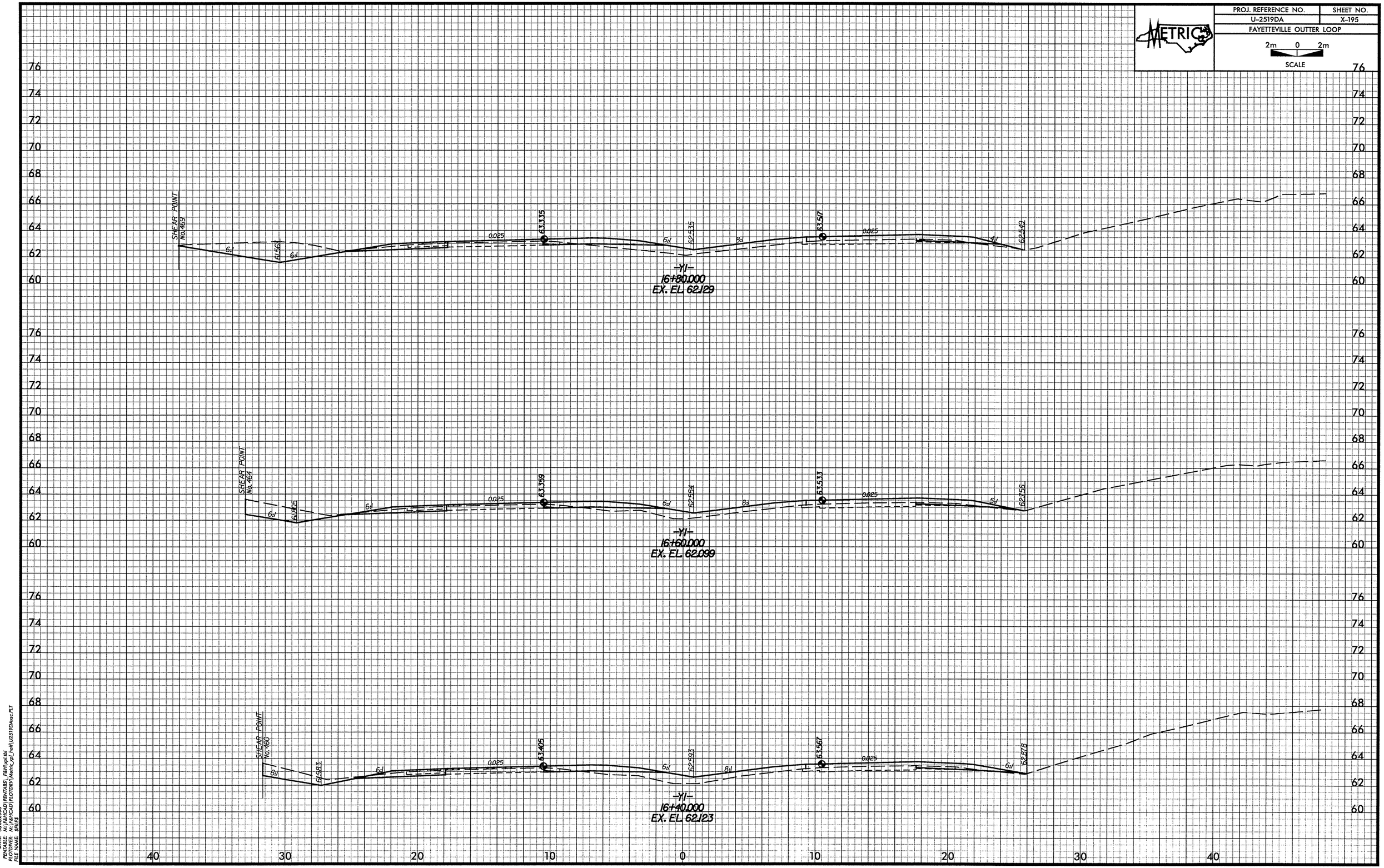

DATE: 08/08/2008
PENTABLE: M:\F&HCAD\PENTABS_F&H\xpl.tbl
PLOTDIVER: M:\F&HCAD\PLOTDRV\Metric_xpl_half\U2519DAxsc.PLT
FILE NAME: $FILE$

-Y1-

PROJ. REFERENCE NO.	SHEET NO.
U-2519DA	X-196
FAYETTEVILLE OUTTER LOOP	

2m 0 2m
SCALE

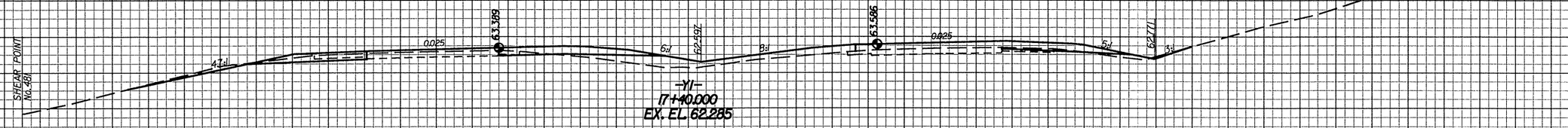

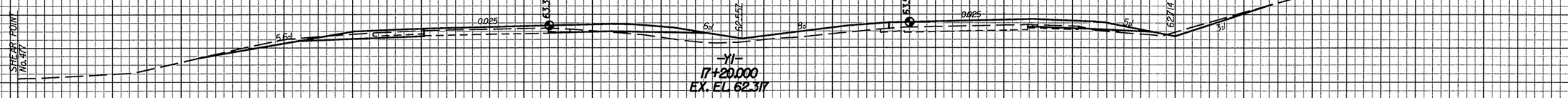

DATE: 08082008
PENTABLE: M:\(F&H)CAD\PENTABS_(F&H)vpl.tbl
PLOTDIVER: M:\(F&H)CAD\PLOTDRV\Metric_xpl_half\U2519DAxsc.PLT
FILE NAME: SHEET

PROJ. REFERENCE NO.	SHEET NO.
U-2519DA	X-197
FAYETTEVILLE OUTTER LOOP	

2m 0 2m
SCALE

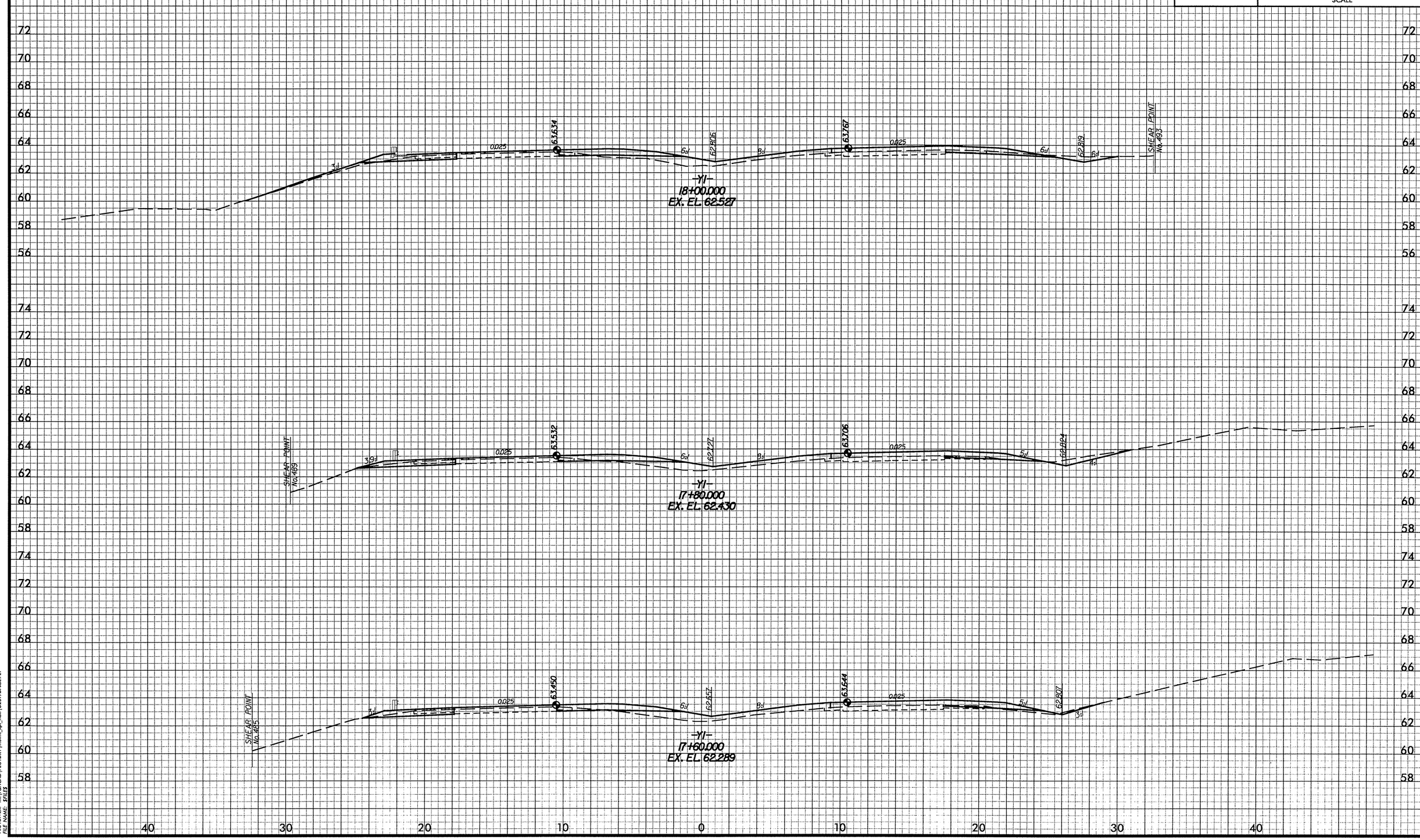

DATE: 08/08/2008
PENTABLE: M:\F&HCAD\PENTABS_F&H\xpl.tbl
PLOTDIVER: M:\F&HCAD\PLOTDRV\Metric_xpl_half\U2519DAxsc.PLT
FILE NAME: $FILES

-Y1-

PROJ. REFERENCE NO.	SHEET NO.
U-2519DA	X-198
FAYETTEVILLE OUTTER LOOP	

2m 0 2m
SCALE



DATE: 08/08/2008
PENTABLE: M:\F&H\CAD\PENTABS_F&H\xpl.tbl
PLOTDIVER: M:\F&H\CAD\PLOTDRV\Metric_xpl_half\U2519DAxsc.PLT
FILE NAME: $FILE$

-Y1-

PROJ. REFERENCE NO.	SHEET NO.
U-2519DA	X-199
FAYETTEVILLE OUTTER LOOP	

2m 0 2m
SCALE

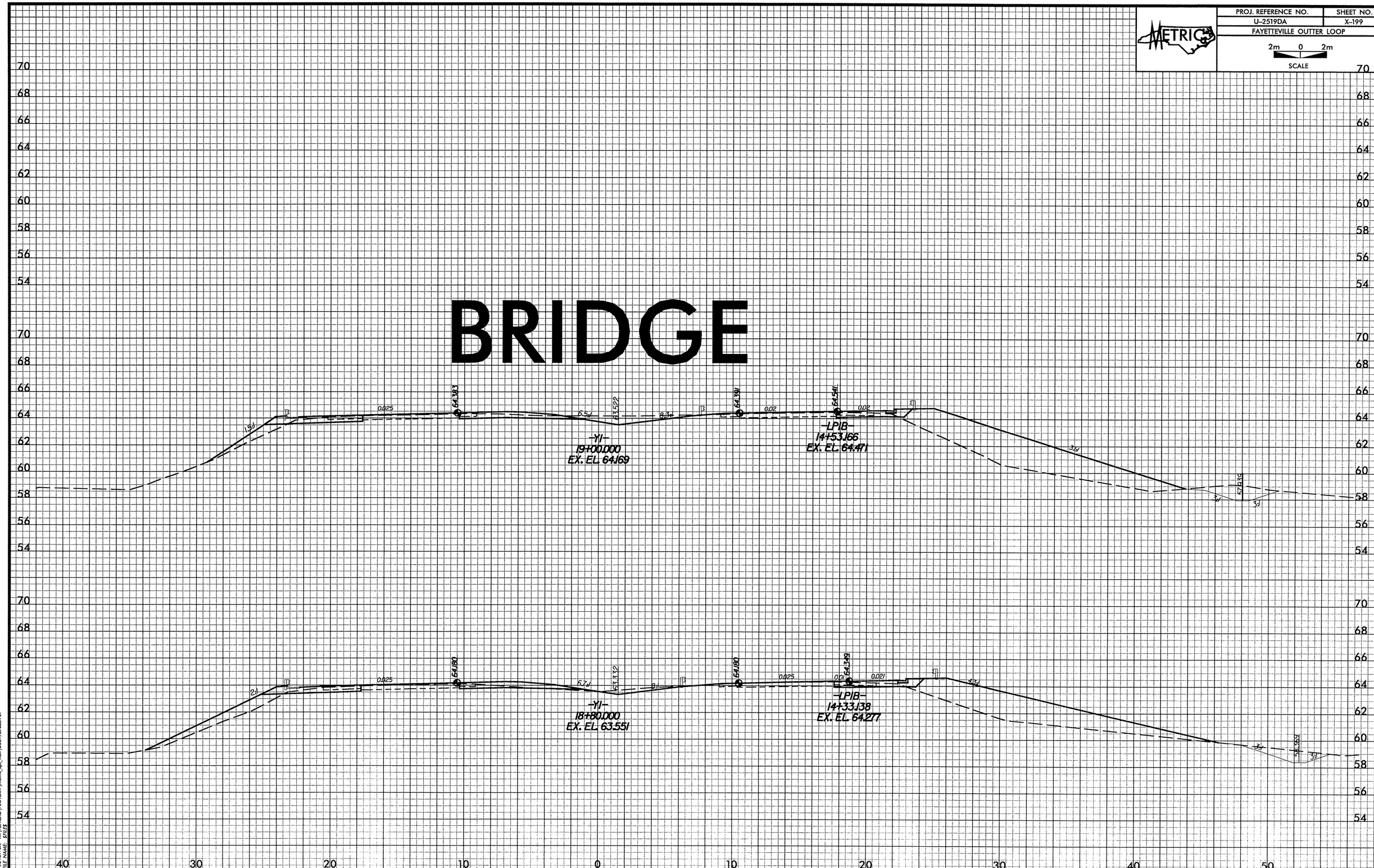

DATE: 08/08/2008
PENTABLE: M:\F&HCAD\PENTABS_F&H\xpl.tbl
PLOTDIVER: M:\F&HCAD\PLOTDRV\Metric_xpl_half\U2519DAsec.PLT
FILE NAME: $FILES

-Y1-

PROJ. REFERENCE NO.	SHEET NO.
U-2519DA	X-200
FAYETTEVILLE OUTTER LOOP	

2m 0 2m
SCALE

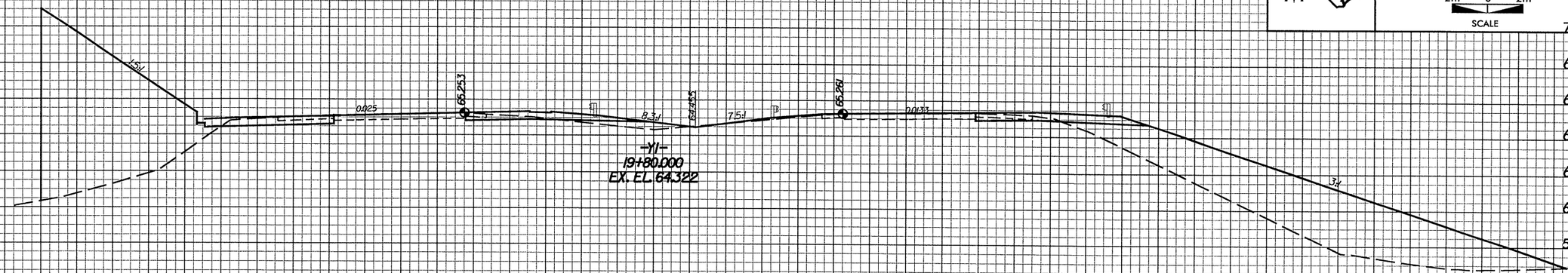

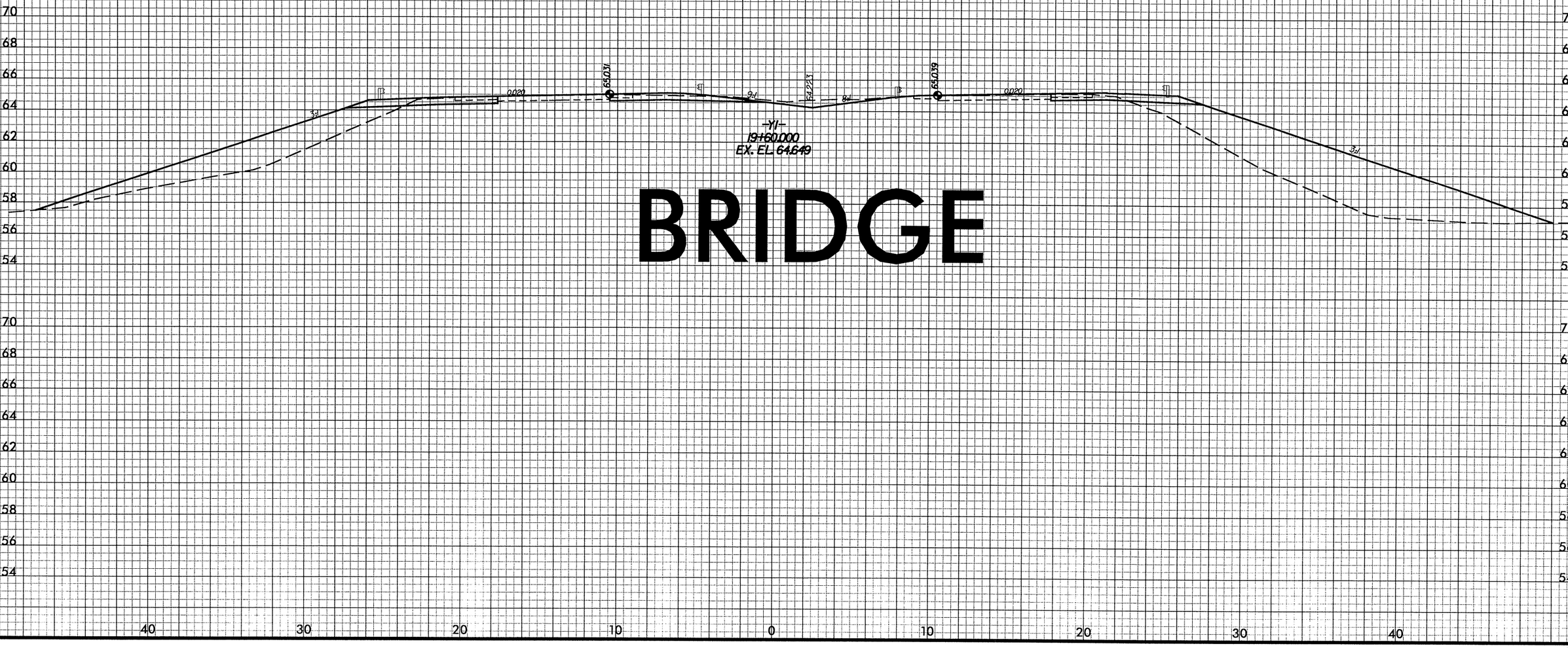

BRIDGE

DATE: 08/08/2008
PENTABLE: M:\F&H\CAD\PENTABS_F&H.ypl.tbl
PLOTDIVER: M:\F&H\CAD\PLOTDRV\Metric_ypl_hal\U2519DAsse.PLT
FILE NAME: SHEET

PROJ. REFERENCE NO.	SHEET NO.
U-2519DA	X-201
FAYETTEVILLE OUTTER LOOP	

METRIC

2m 0 2m

SCALE

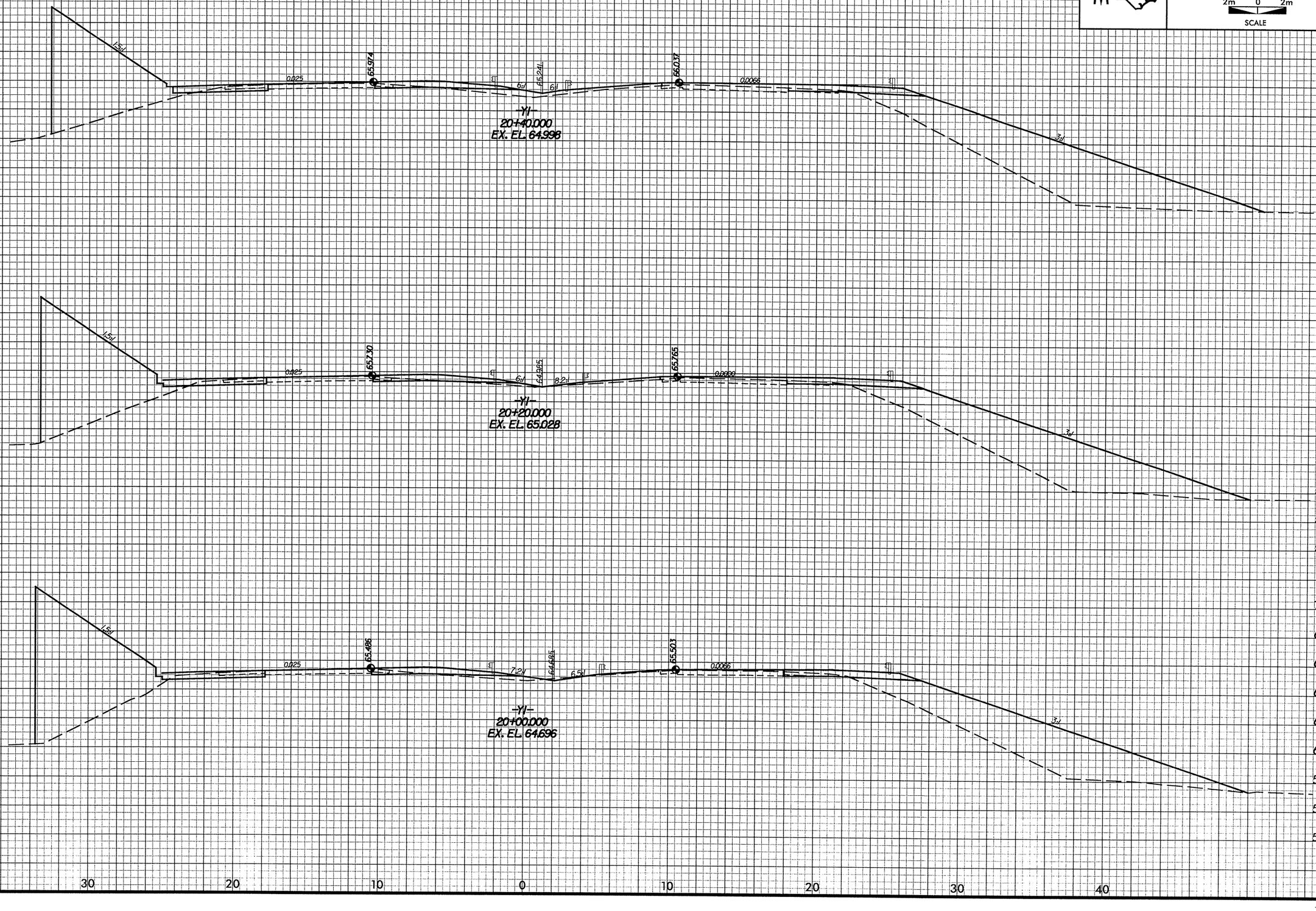

DATE: 08082008
PENTABLE: M:\F&H\CAD\PENTABS_F&H\plt.tbl
PLOTTER: M:\F&H\CAD\PLOTDRV\Metric_plt_hori\U2519DAsss.PLT
FILE NAME: $FILES

PROJ. REFERENCE NO.	SHEET NO.
U-2519DA	X-202
FAYETTEVILLE OUTTER LOOP	

2m 0 2m
SCALE

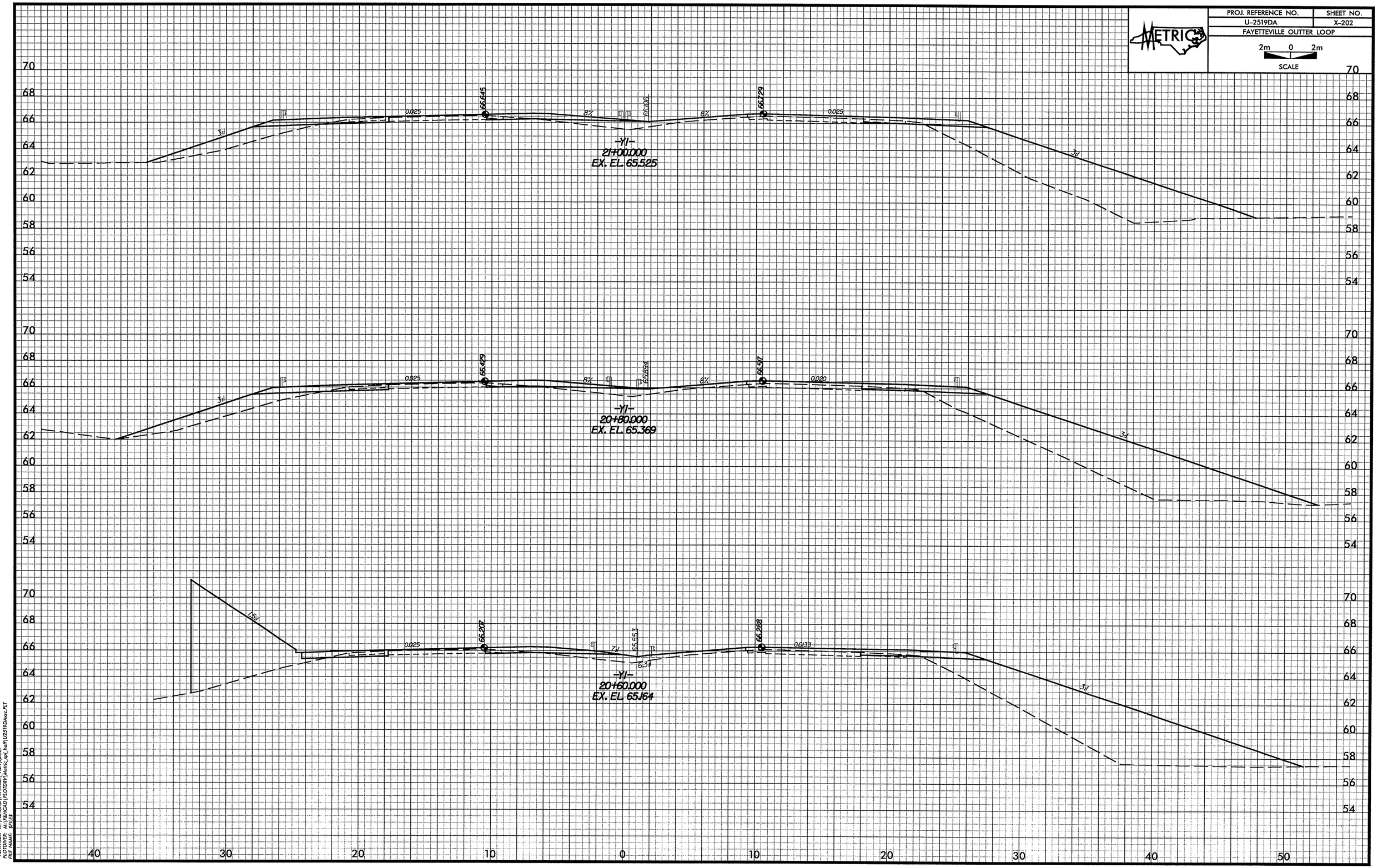

DATE: 08/08/2008
PENTABLE: M:\F&HCAD\PENTABS_F&H\xpl.tbl
PLOTDIVER: M:\F&HCAD\PLOTDRV\Metric_xpl_half\U2519DAxsc.PLT
FILE NAME: $FILE$

-Y1-

PROJ. REFERENCE NO.	SHEET NO.
U-2519DA	X-203
FAYETTEVILLE OUTTER LOOP	

2m 0 2m
SCALE

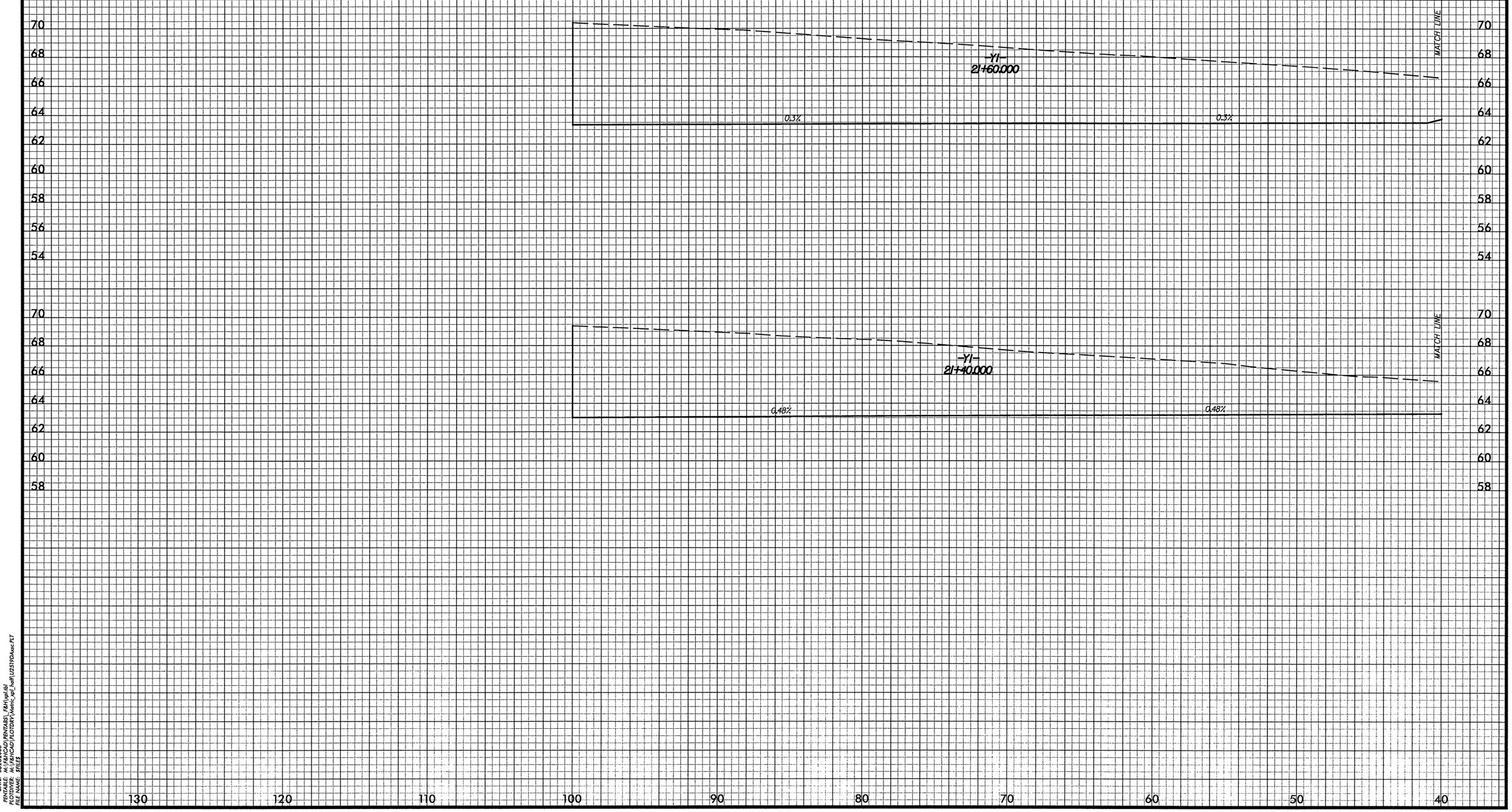

DATE: 08/28/2008
PENTABLE: M:\F&HCAD\PENTABS_F&H\xpl.tbl
PLOTDIVER: M:\F&HCAD\PLOTDRV\Metric_xpl_half\U2519DAsec.PLT
FILE NAME: $FILES

-Y1-

PROJ. REFERENCE NO.	SHEET NO.
U-2519DA	X-204
FAYETTEVILLE OUTTER LOOP	

2m 0 2m
SCALE

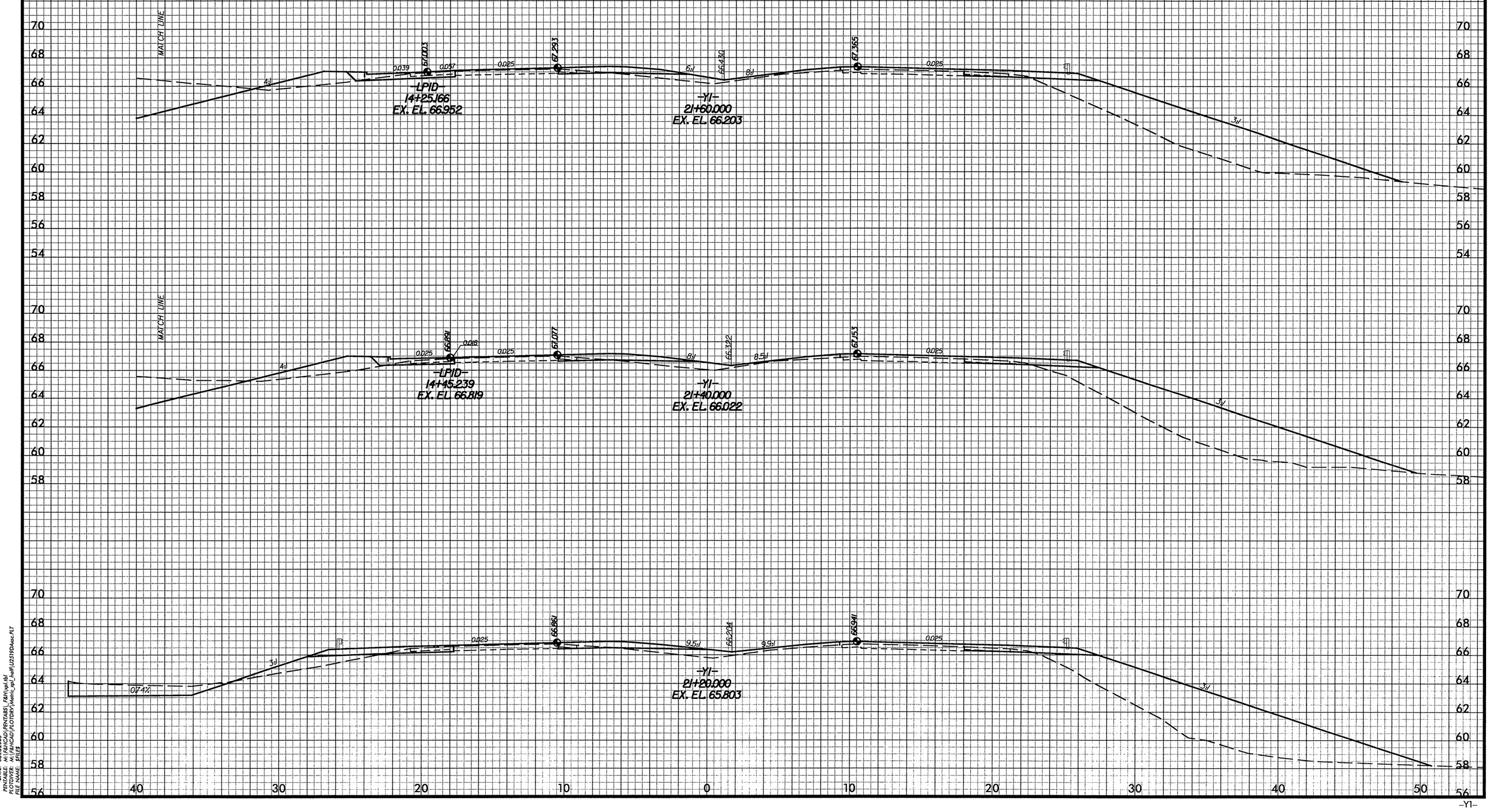

DATE: 08/28/2008
PENTABLE: M:\F&HCAD\PENTABS_F&H\xpl.tbl
PLOTDIVER: M:\F&HCAD\PLOTDRV\Metric_xpl_half\U2519DAsc.PLT
FILE NAME: $FILES

-Y1-

PROJ. REFERENCE NO.	SHEET NO.
U-2519DA	X-205
FAYETTEVILLE OUTTER LOOP	

2m 0 2m

SCALE

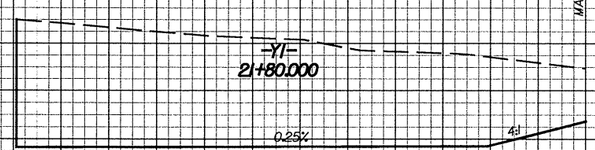

130 120 110 100 90 80 70 60 50 40

70 68 66 64 62 60 58 56 54

DATE: 08/28/2008
PENTABLE: M:\R&H\CAD\PENTABS\ R&H\ygl.tbl
PLOTDIVER: M:\R&H\CAD\PLOTDRV\Metric_ygl_half\ U2519DAsec.PLT
FILE NAME: 2215

PROJ. REFERENCE NO.	SHEET NO.
U-2519DA	X-206
FAYETTEVILLE OUTTER LOOP	

2m 0 2m
SCALE

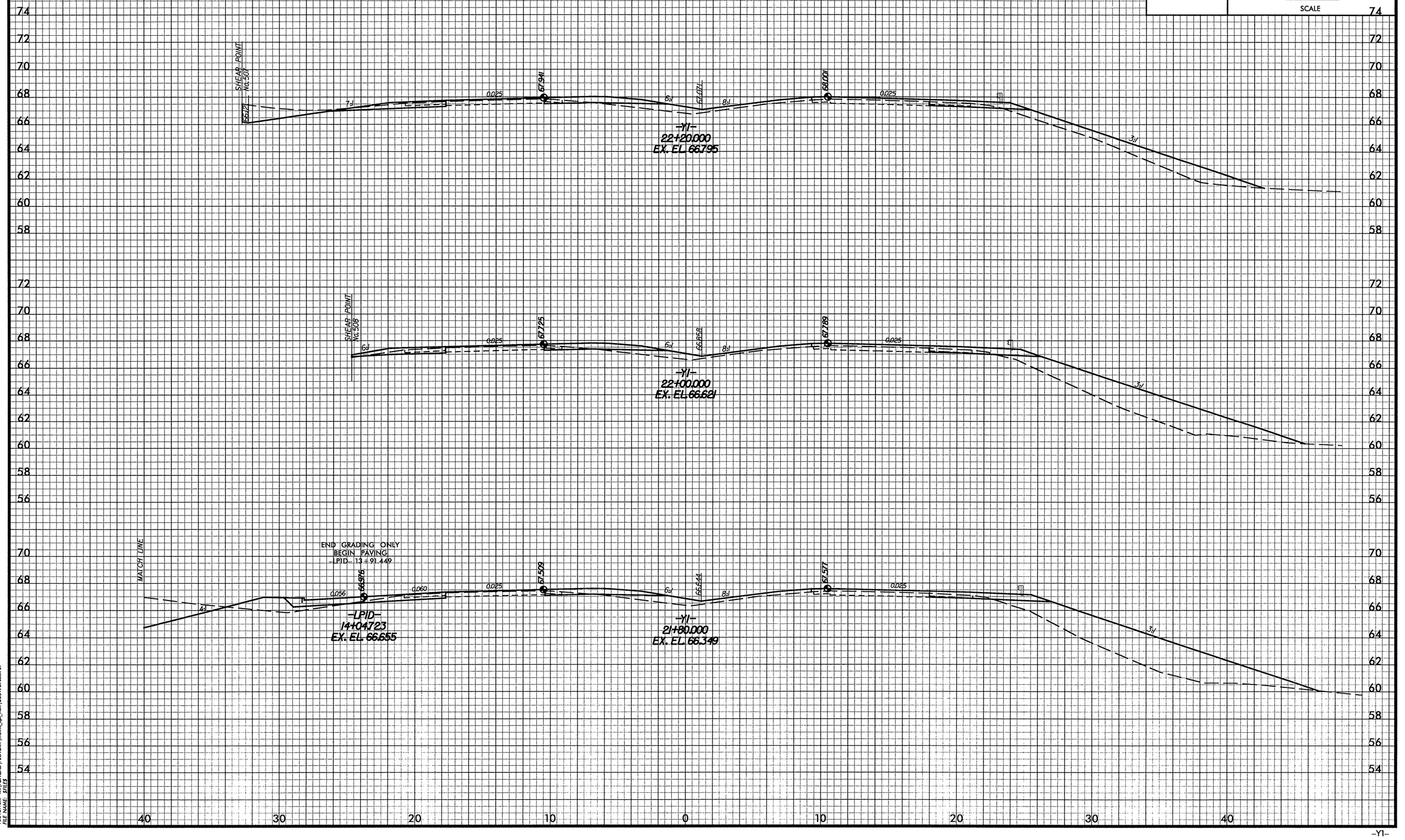

DATE: 08/28/2008
PENTABLE: M:\F&HCAD\PENTABS_F&H\xpl.tbl
PLOTDIVER: M:\F&HCAD\PLOTDRV\Metric_xpl_half\U2519DAsc.PLT
FILE NAME: $FILES

-Y1-

PROJ. REFERENCE NO.	SHEET NO.
U-2519DA	X-207
FAYETTEVILLE OUTTER LOOP	

2m 0 2m
SCALE

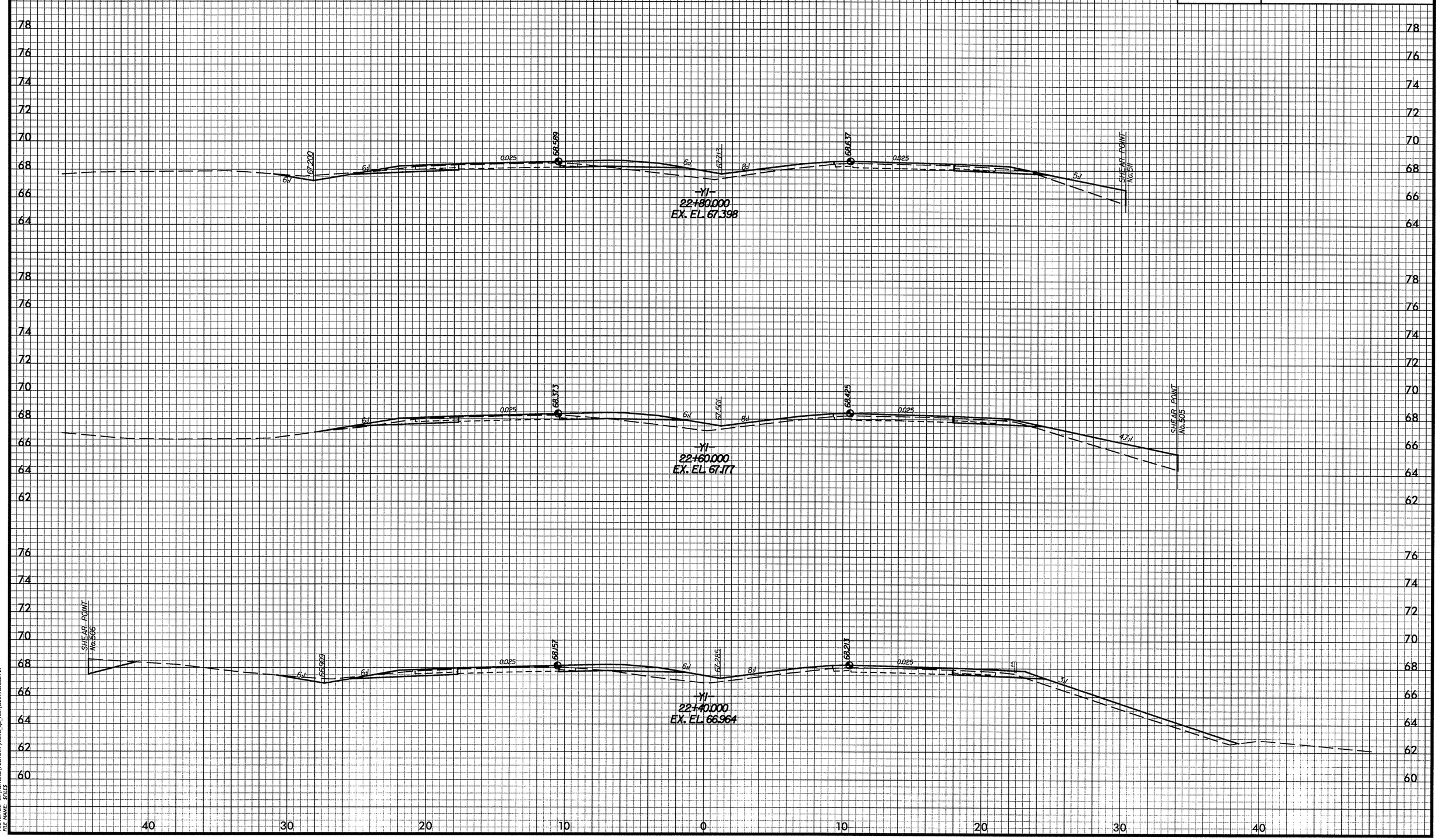

DATE: 08/28/2008
PENTABLE: M:\F&H\CAD\PENTABS_F&H\xpl.tbl
PLOTDIVER: M:\F&H\CAD\PLOTDRV\Metric_xpl_half\U2519DAxsc.PLT
FILE NAME: $FILES

-Y1-

PROJ. REFERENCE NO.	SHEET NO.
U-2519DA	X-208
FAYETTEVILLE OUTTER LOOP	

METRIC

2m 0 2m

SCALE

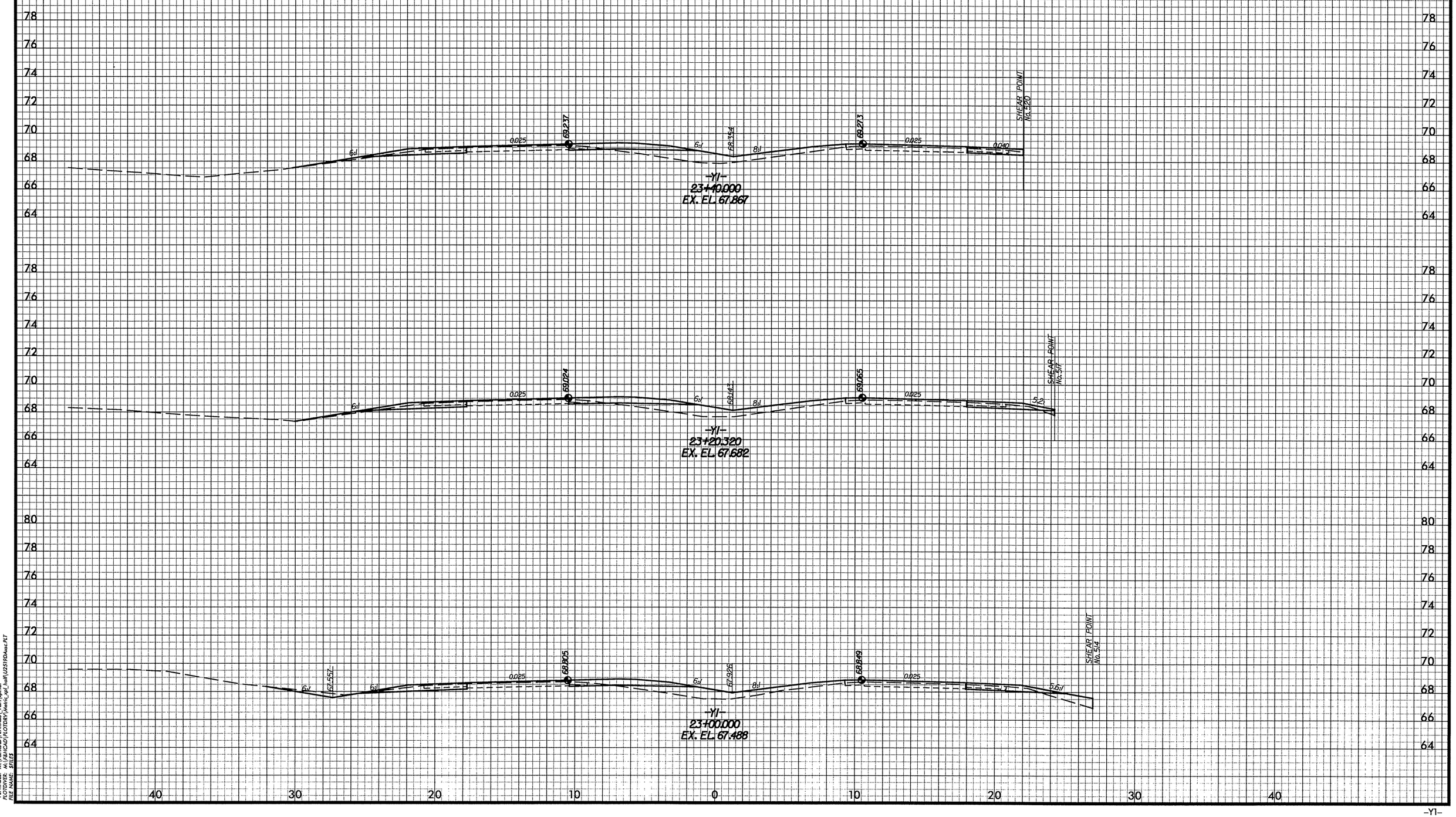

DATE: 08/28/2008
PENTABLE: M:\F&H\CAD\PENTABS_F&H1_vpl.tbl
PLOTDYRE: M:\F&H\CAD\PLOTDRV_Metric_xpl_half\U2519DAsec.PLT
FILE NAME: SEC15

PROJ. REFERENCE NO.	SHEET NO.
U-2519DA	X-209

FAYETTEVILLE OUTTER LOOP

2m 0 2m

SCALE

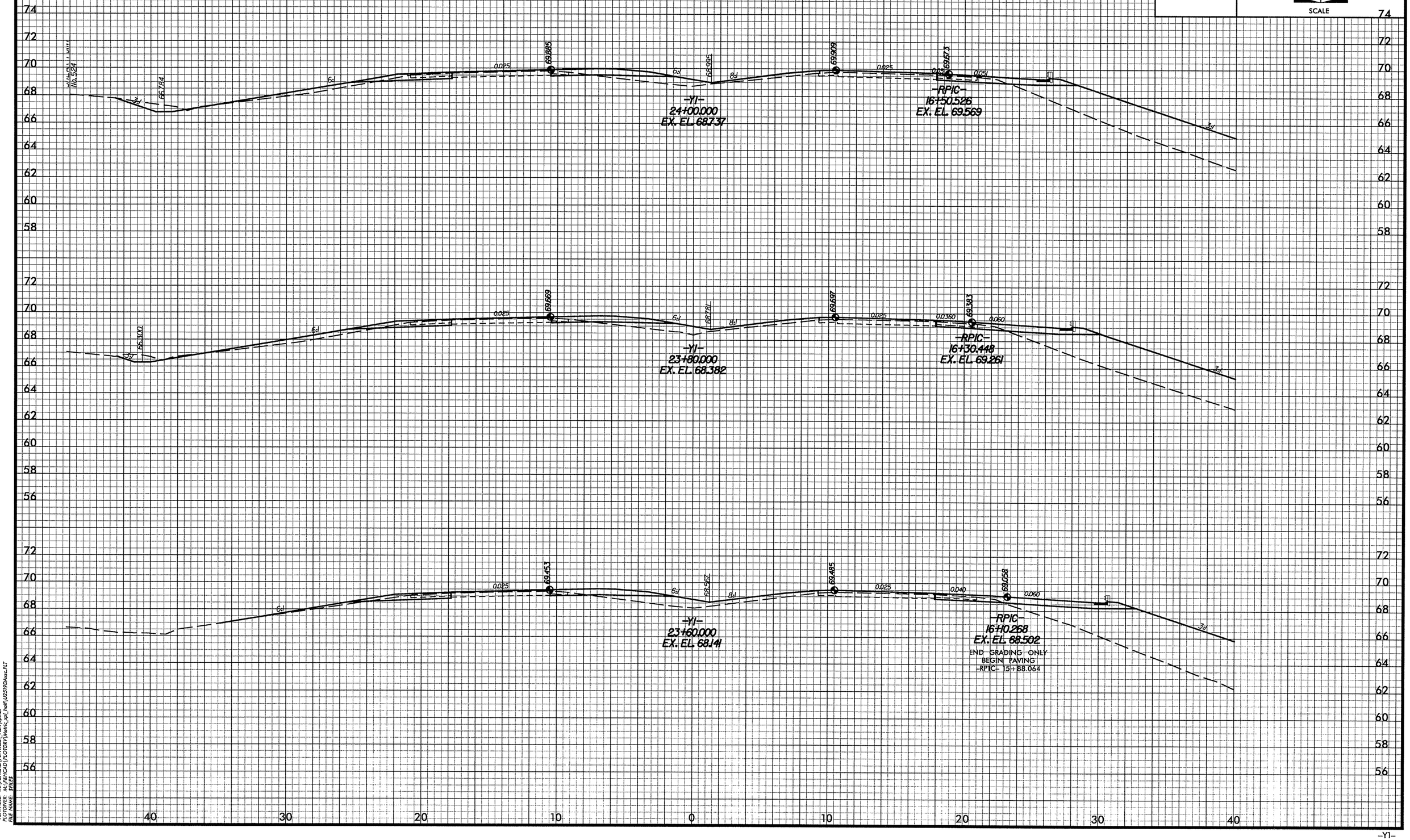

DATE: 08/28/2008
PENTABLE: M:\F&HCAD\PENTABS_F&H\xpl.tbl
PLOTDIVER: M:\F&HCAD\PLOTDRV\Metric_xpl_half\U2519DAxsc.PLT
FILE NAME: $FILES

-Y1-

PROJ. REFERENCE NO.	SHEET NO.
U-2519DA	X-210
FAYETTEVILLE OUTTER LOOP	

2m 0 2m
SCALE

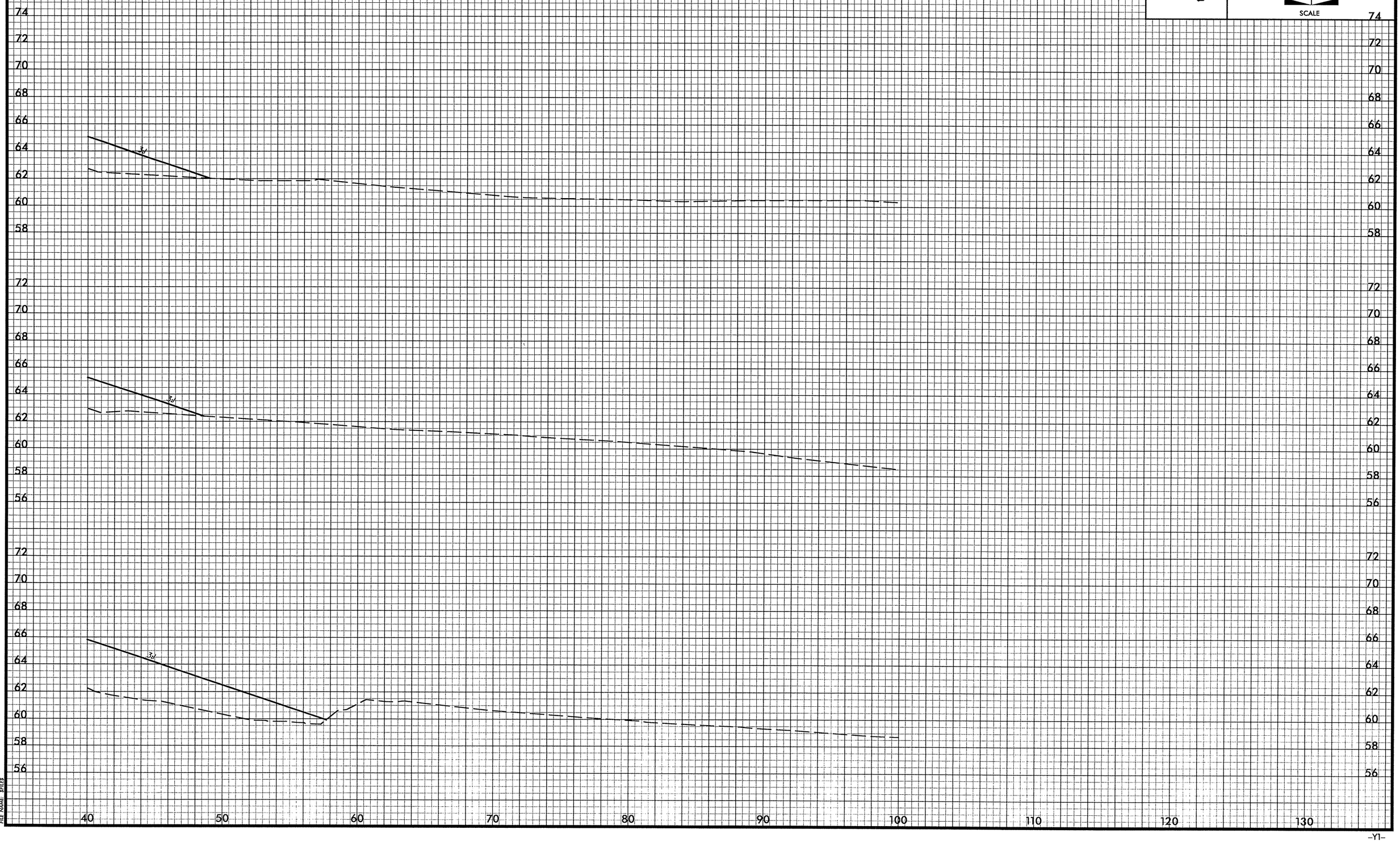

DATE: 08/28/2008
PENTABLE: M:\F&H\CAD\PENTABS_F&H\ypl.tbl
PLOTDIVE: M:\F&H\CAD\PLOTDRV\Metric_ypl_half\U2519DAsec.PLT
PLOTSCALE: 10:1

PROJ. REFERENCE NO.	SHEET NO.
U-2519DA	X-211
FAYETTEVILLE OUTTER LOOP	

2m 0 2m
SCALE

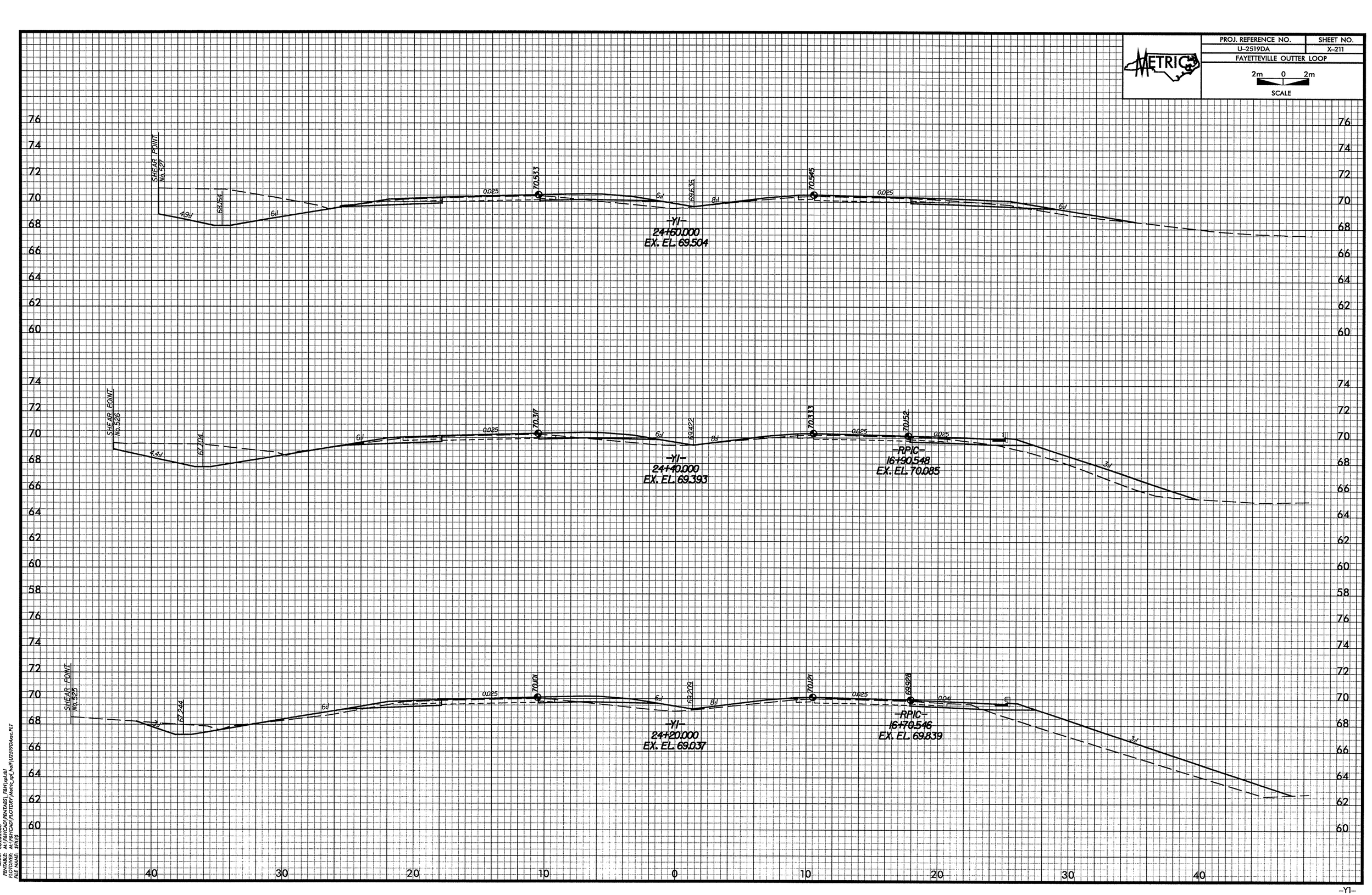

-Y1-

DATE: 08282009
PENTABLE: M:\F&H\CAD\PENTABS_F&H1vpl.tbl
PLOTDIR: M:\F&H\CAD\PLOTDIR\Metric_xpl_half\U2519DAsec.PLT
FILE NAME: SHEET

PROJ. REFERENCE NO.	SHEET NO.
U-2519DA	X-212
FAYETTEVILLE OUTTER LOOP	

2m 0 2m
SCALE

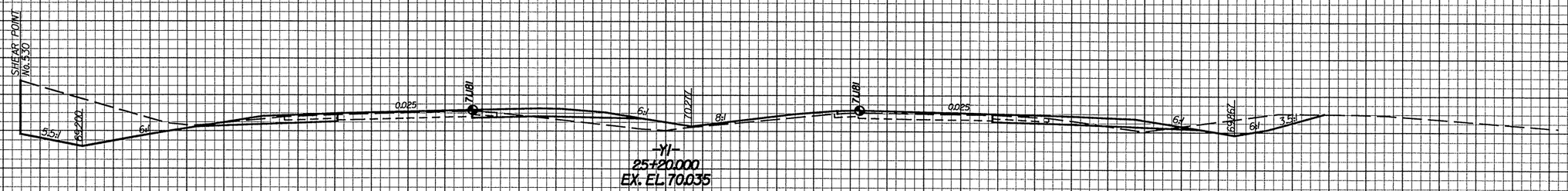

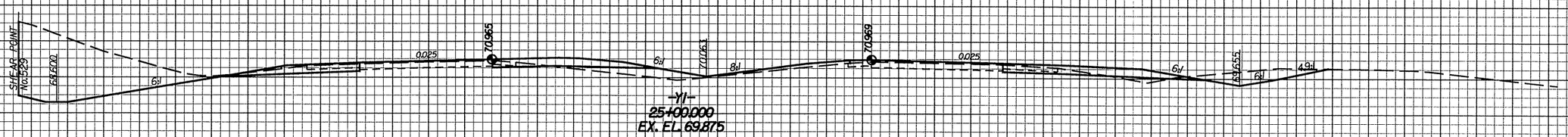

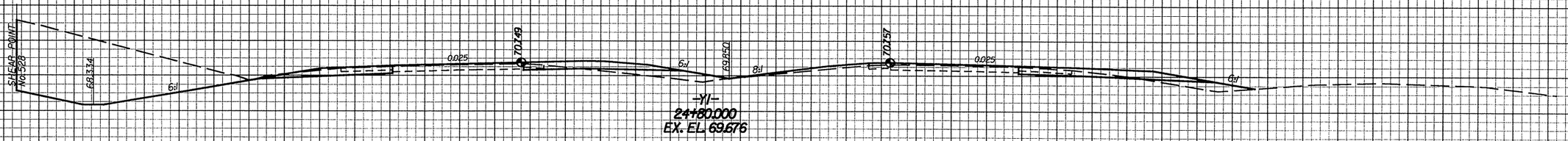

DATE: 08282008
PENTABLE: M:\R&HCAD\PENTABS_R&H\ypl.tbl
PLOTTER: M:\R&HCAD\PLOTDRV\Metric_ypl_Half\U2519DAasc.PLT
FILE NAME: SFILES

-Y1-

PROJ. REFERENCE NO.	SHEET NO.
U-2519DA	X-213
FAYETTEVILLE OUTTER LOOP	

2m 0 2m
SCALE

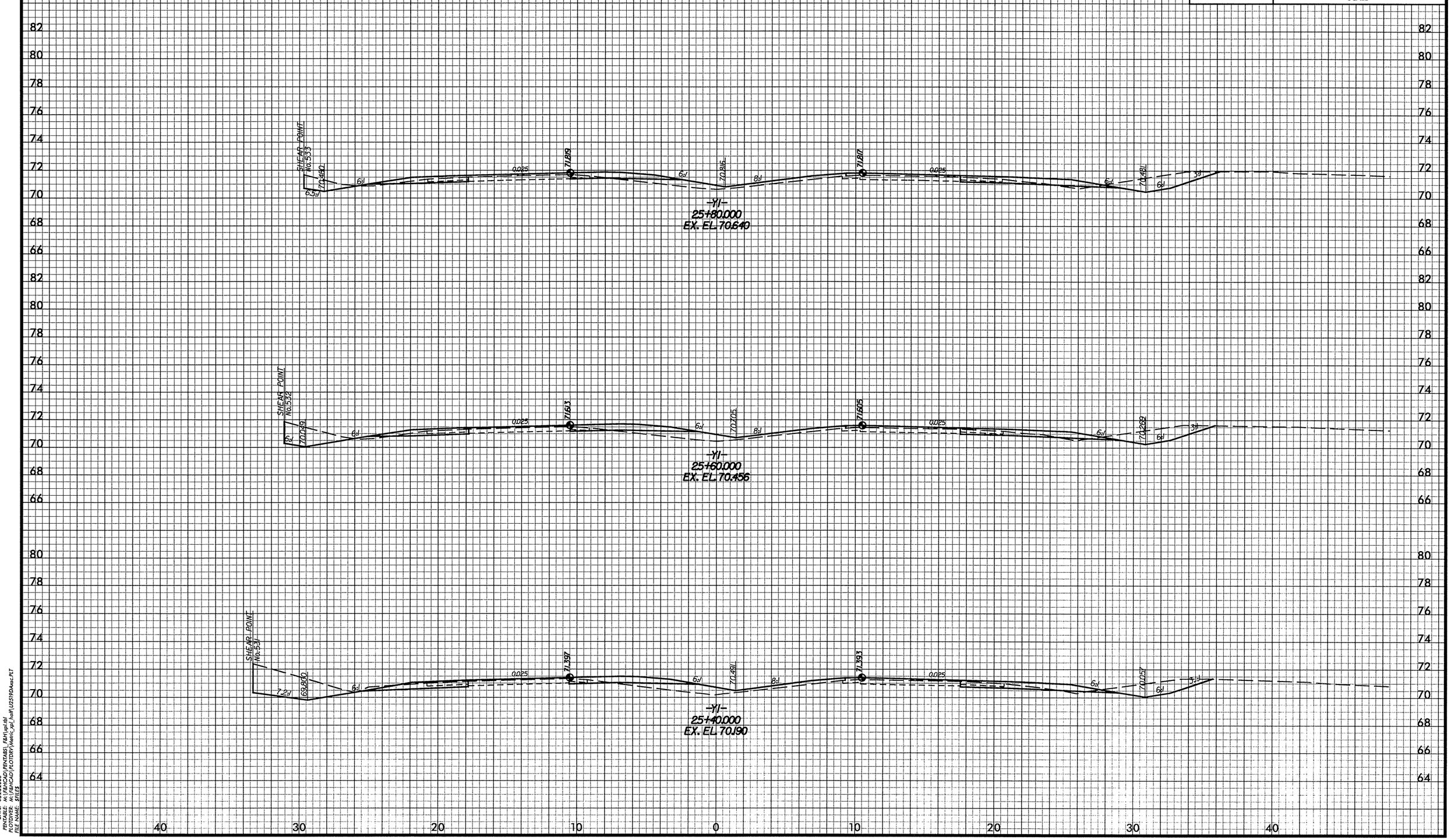

DATE: 08/28/2008
PENTABLE: M:\F&H\CAD\PENTABS_F&H\xpl.tbl
PLOTDIVER: M:\F&H\CAD\PLOTDRV\Metric_xpl_half\U2519DAsec.PLT
FILE NAME: SFILES

-Y1-

PROJ. REFERENCE NO.	SHEET NO.
U-2519DA	X-214
FAYETTEVILLE OUTTER LOOP	

2m 0 2m
SCALE

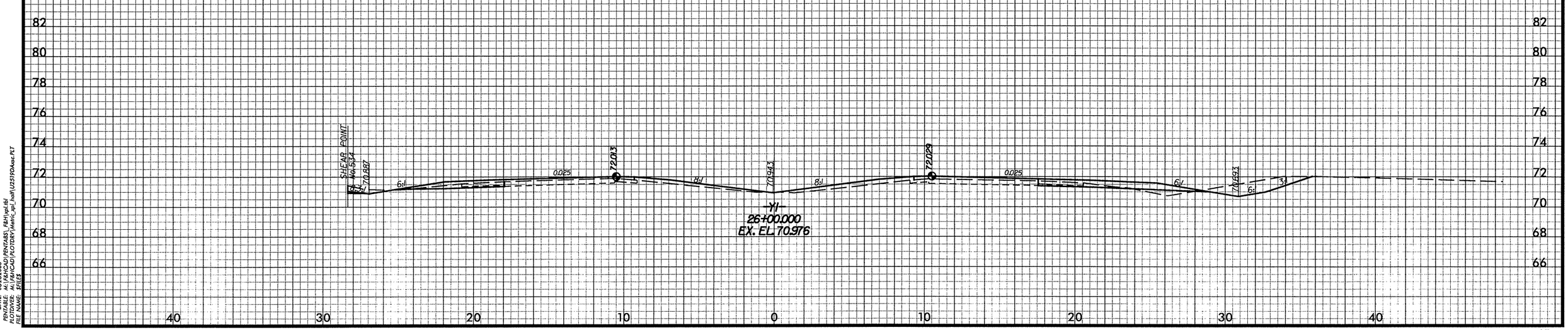

DATE: 08/28/2008
PENTABLE: M:\F&H\CAD\PENTABS_F&H\xpl.tbl
PLOTDIVER: M:\F&H\CAD\PLOTDRV\Metric_xpl_half\U2519DAxsc.PLT
FILE NAME: $FILES

-Y1-

PROJ. REFERENCE NO.	SHEET NO.
U-2519DA	X-215
FAYETTEVILLE OUTTER LOOP	

2m 0 2m
SCALE

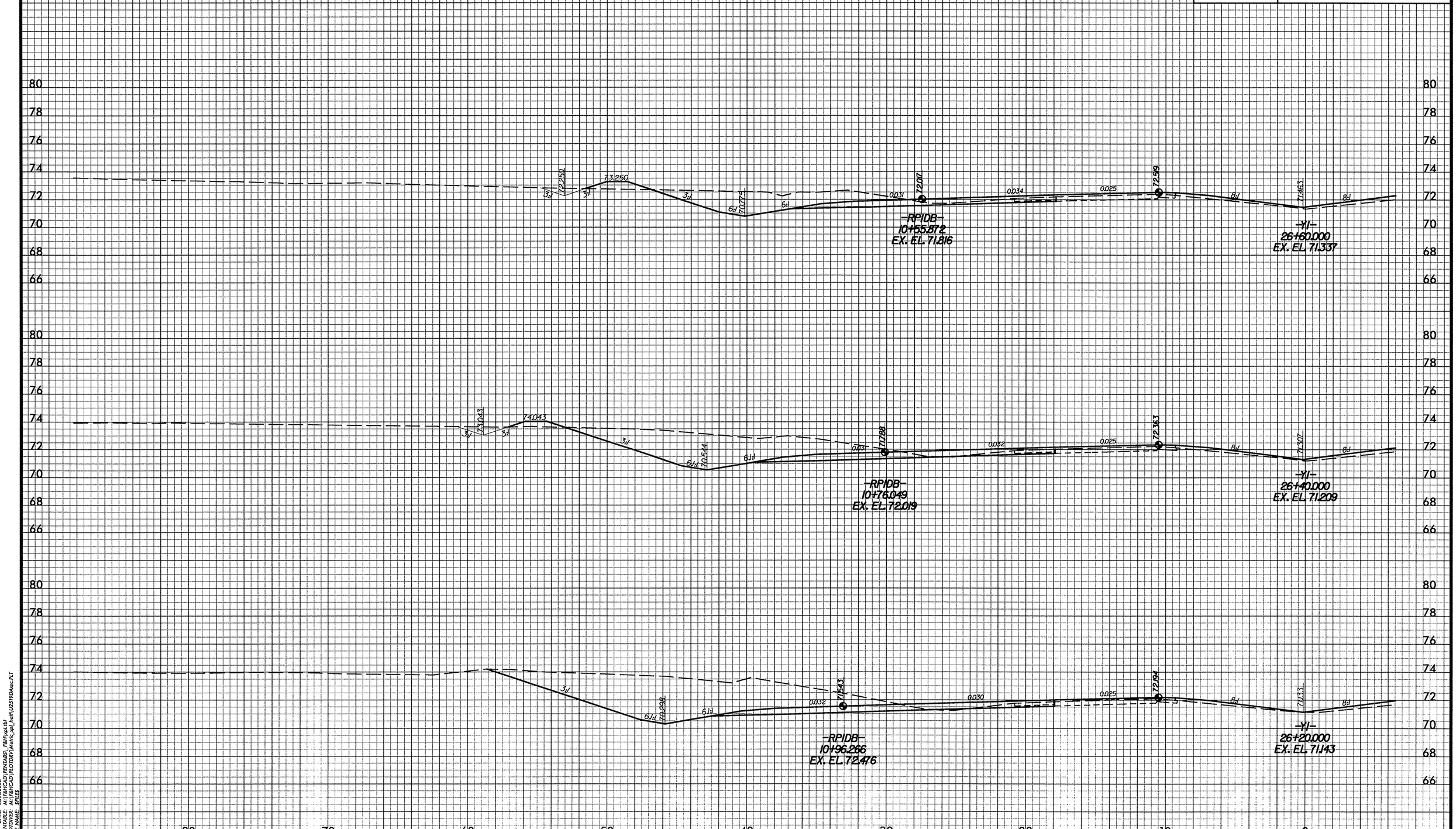

DATE: 08/28/2008
PENTABLE: M:\F&HCAD\PENTABS_F&H\xpl.tbl
PLOTDIVER: M:\F&HCAD\PLOTDRV\Metric_xpl_half\U2519DAxsc.PLT
FILE NAME: $FILE$

-Y1-

PROJ. REFERENCE NO.	SHEET NO.
U-2519DA	X-216
FAYETTEVILLE OUTTER LOOP	

2m 0 2m
SCALE

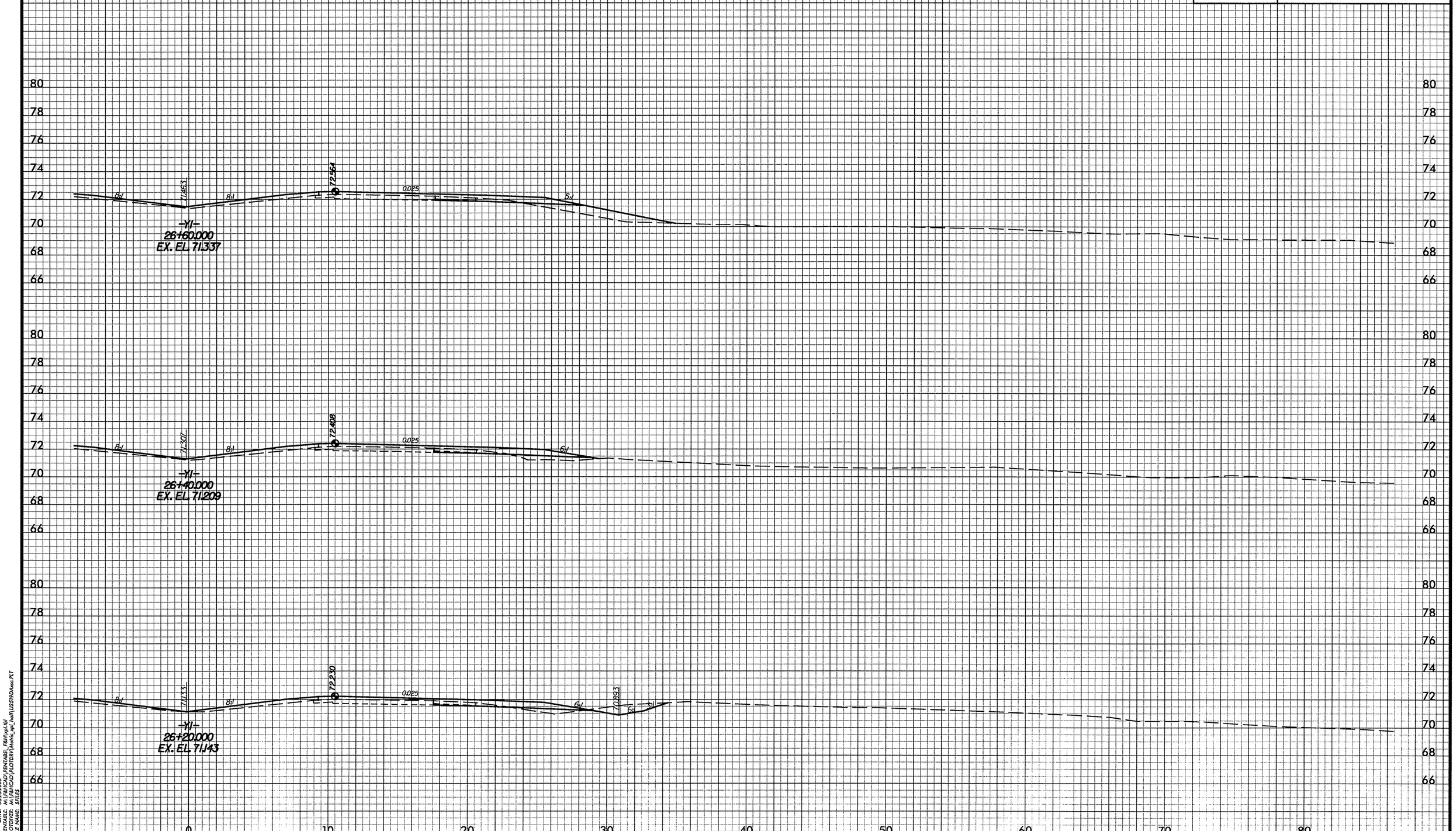

DATE: 08/28/2008
PENTABLE: M:\F&HCAD\PENTABS_F&H\xpl.tbl
PLOTDIVER: M:\F&HCAD\PLOTDRV\Metric_xpl_half\U2519DAxsc.PLT
FILE NAME: $FILES

-Y1-

PROJ. REFERENCE NO.	SHEET NO.
U-2519DA	X-217
FAYETTEVILLE OUTTER LOOP	

METRIC

2m 0 2m
SCALE

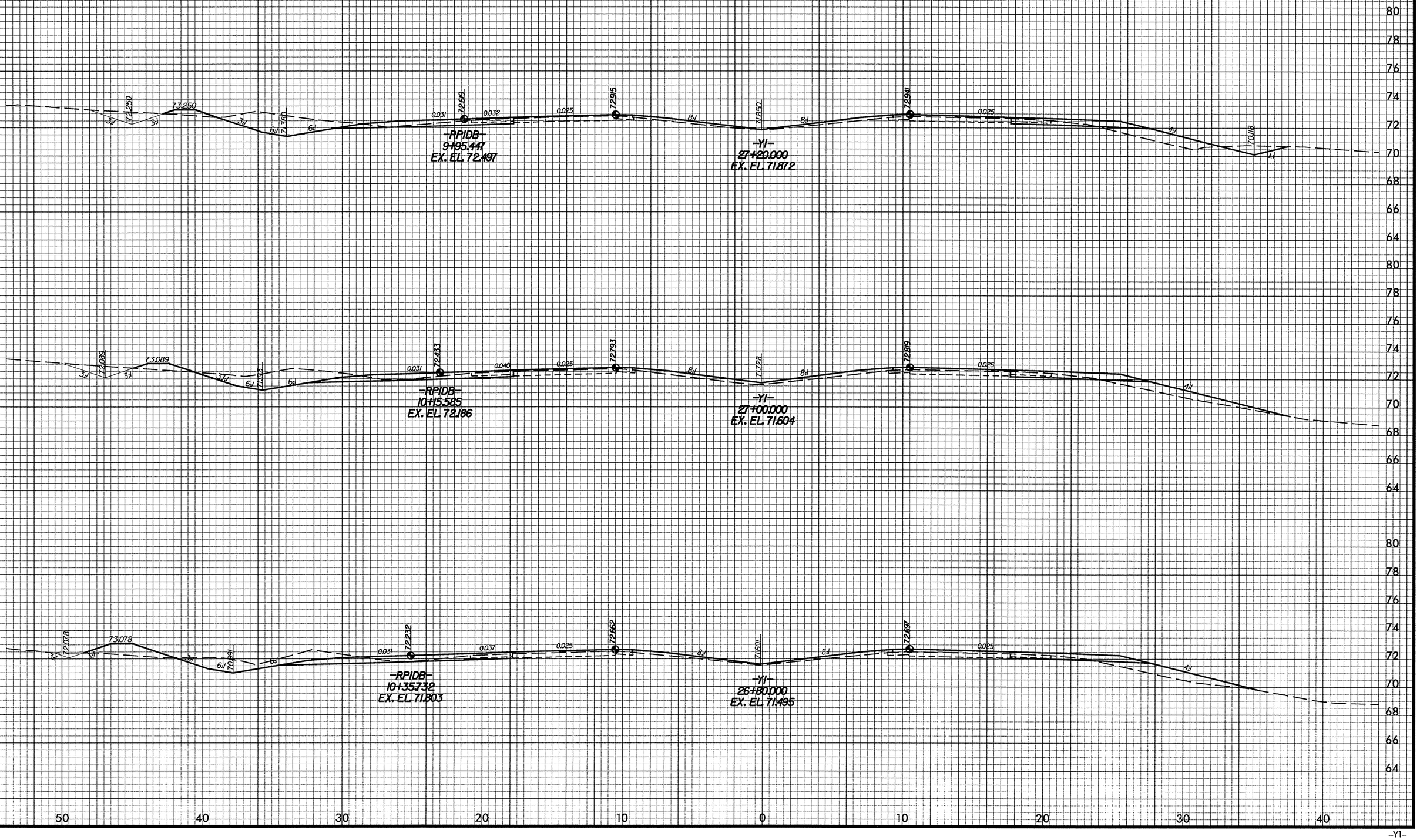

DATE: 08282008
PENTABLE: M:\F&H\CAD\PENTABS_F&H1.tbl
PLOTDIVER: M:\F&H\CAD\PLOTDRV\Metric_tpl_half\U2519DAsec.PLT
FILE NAME: SHEETS

PROJ. REFERENCE NO.	SHEET NO.
U-2519DA	X-218
FAYETTEVILLE OUTTER LOOP	

2m 0 2m
SCALE

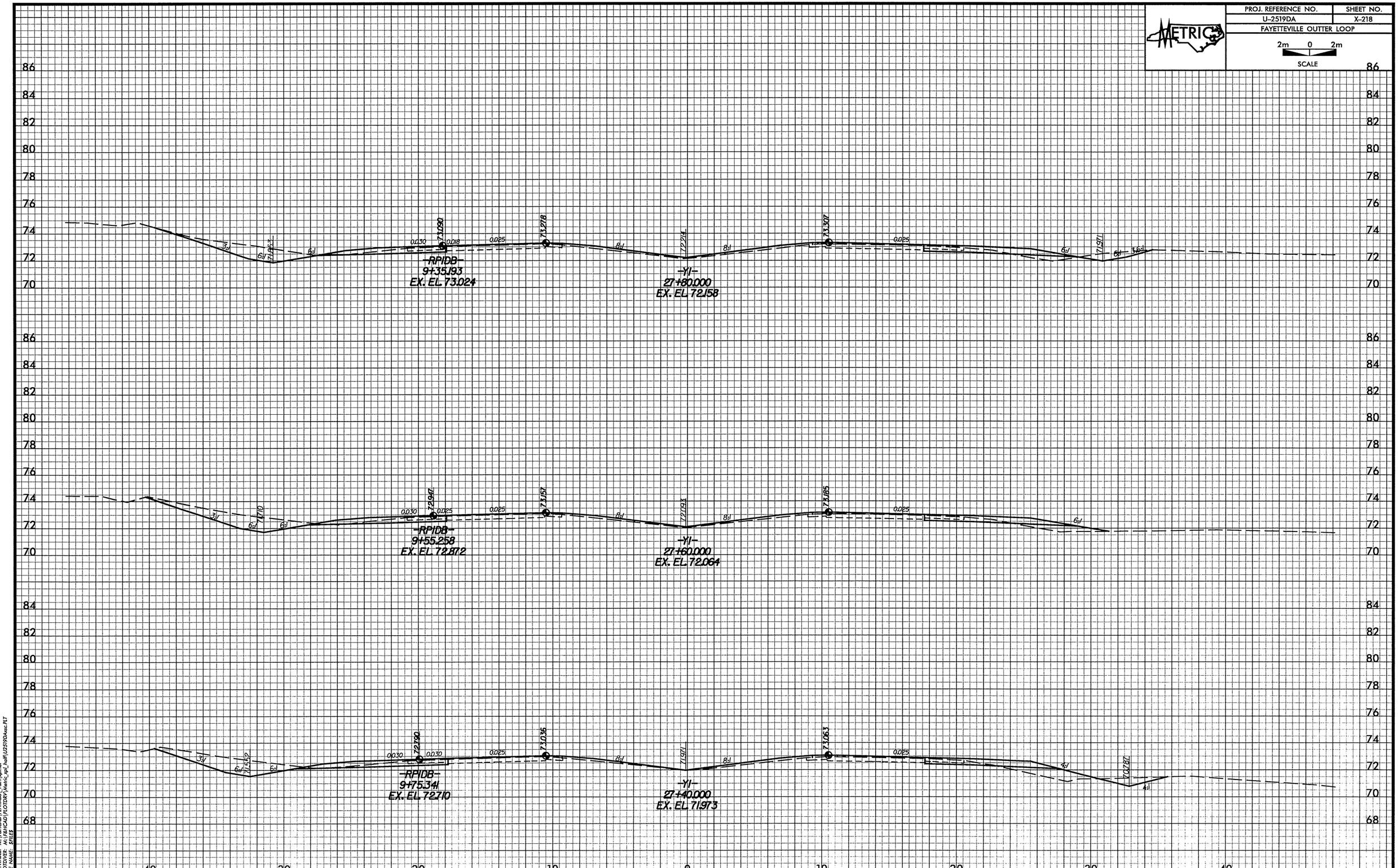

DATE: 08/28/2008
PENTABLE: M:\F&H\CAD\PENTABS_F&H\xpl.tbl
PLOTDIVER: M:\F&H\CAD\PLOTDRV\Metric_xpl_half\U2519DAxsc.PLT
FILE NAME: $FILES

-Y1-

PROJ. REFERENCE NO.	SHEET NO.
U-2519DA	X-219
FAYETTEVILLE OUTTER LOOP	

2m 0 2m
SCALE



DATE: 08/28/2008
PENTABLE: M:\F&HCAD\PENTABS_F&H\xpl.tbl
PLOTDIVER: M:\F&HCAD\PLOTDRV\Metric_xpl_half\U2519DAsc.PLT
FILE NAME: $FILES

-Y1-

METRIC	PROJ. REFERENCE NO.	SHEET NO.
	U-2519DA	X-220
	FAYETTEVILLE OUTTER LOOP	
	2m 0 2m SCALE	

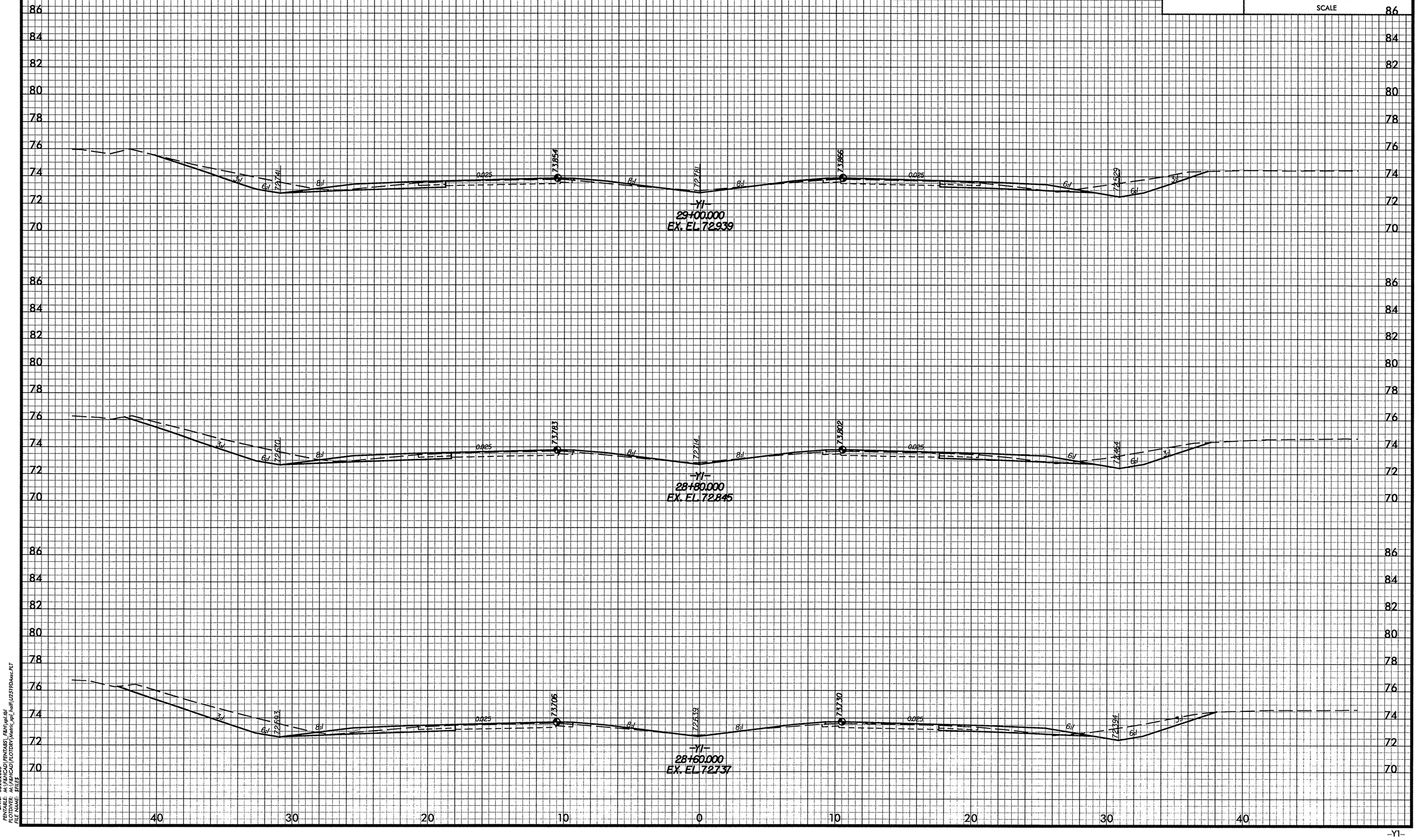

DATE: 08282008
PENTABLE: M:\F&H\CAD\PENTABS_F&H\ypl.tbl
PLOTDIVER: M:\F&H\CAD\PLOTDRV\Metric_ypl_hal\U2519DAsec.PLT
FILE NAME: EPES

PROJ. REFERENCE NO.	SHEET NO.
U-2519DA	X-221
FAYETTEVILLE OUTTER LOOP	

2m 0 2m
SCALE

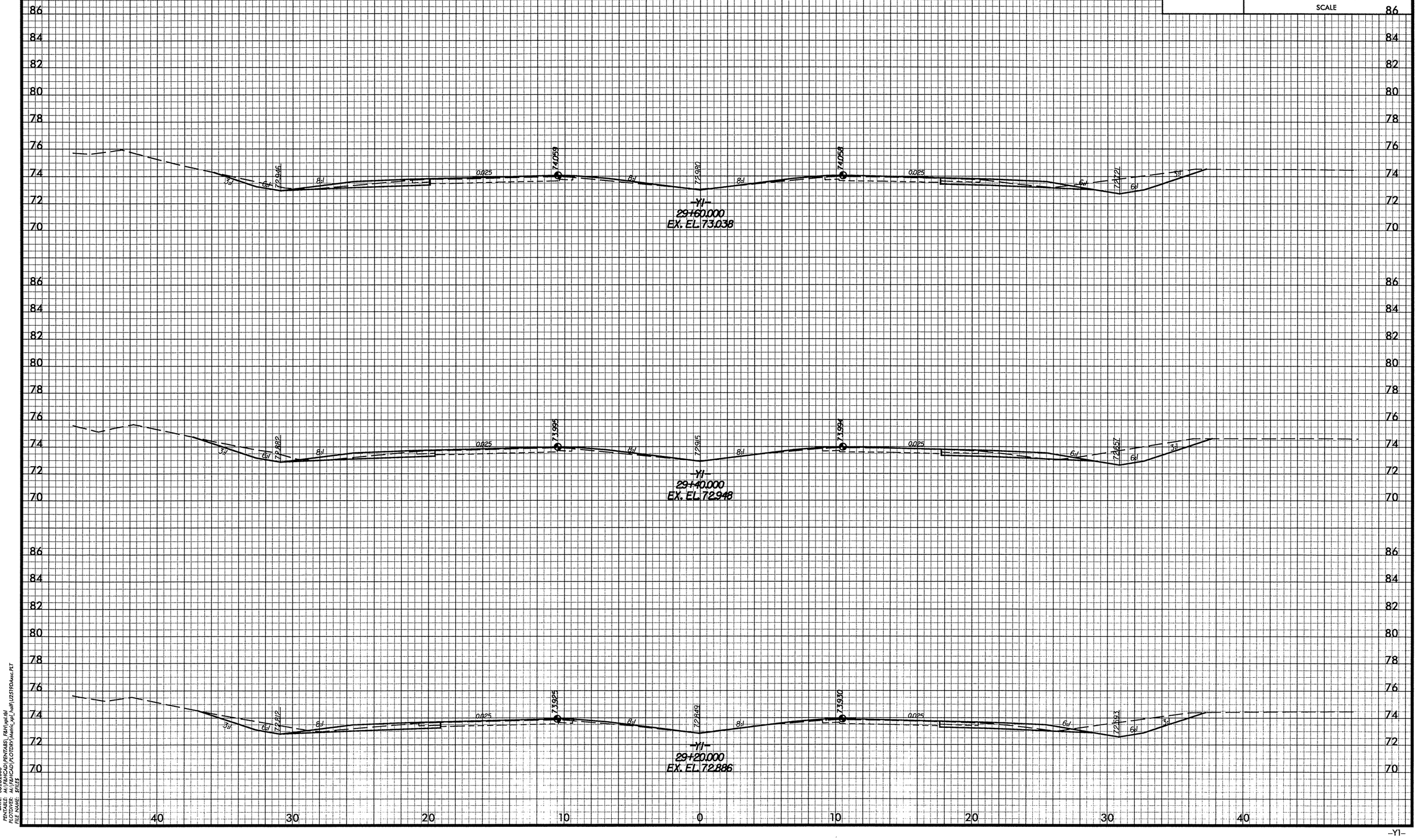

DATE: 08/28/2008
PENTABLE: M:\F&HCAD\PENTABS_F&H\xpl.tbl
PLOTDIVER: M:\F&HCAD\PLOTDRV\Metric_xpl_half\U2519DAxsc.PLT
FILE NAME: $FILES

-Y1-

PROJ. REFERENCE NO.	SHEET NO.
U-2519DA	X-222
FAYETTEVILLE OUTTER LOOP	

2m 0 2m
SCALE

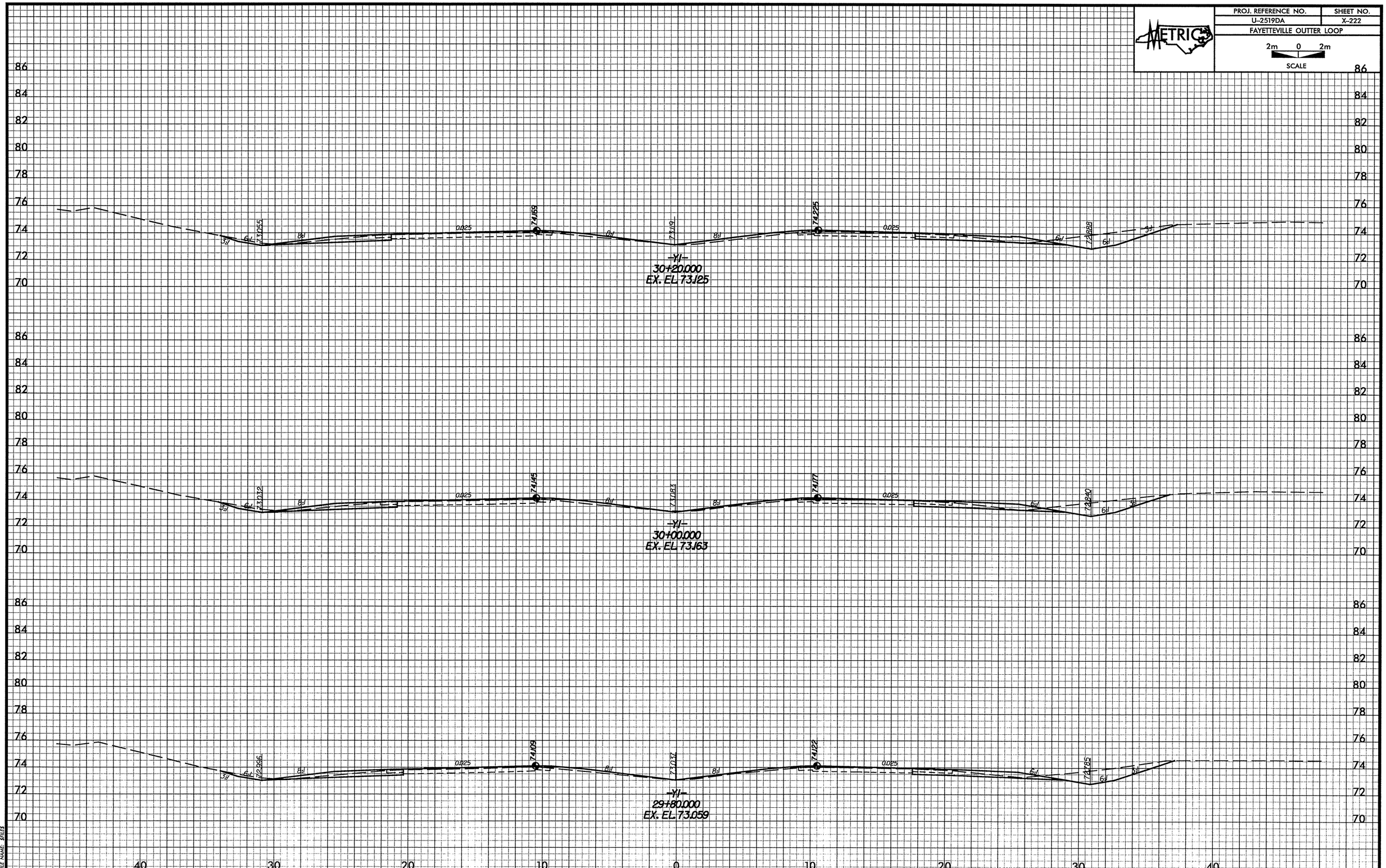

DATE: 08/28/2008
PENTABLE: M:\F&HCAD\PENTABS_F&H\xpl.tbl
PLOTDIVER: M:\F&HCAD\PLOTDRV\Metric_xpl_half\U2519DAsc.PLT
FILE NAME: $FILES

-Y1-

PROJ. REFERENCE NO.	SHEET NO.
U-2519DA	X-223
FAYETTEVILLE OUTTER LOOP	

2m 0 2m
SCALE

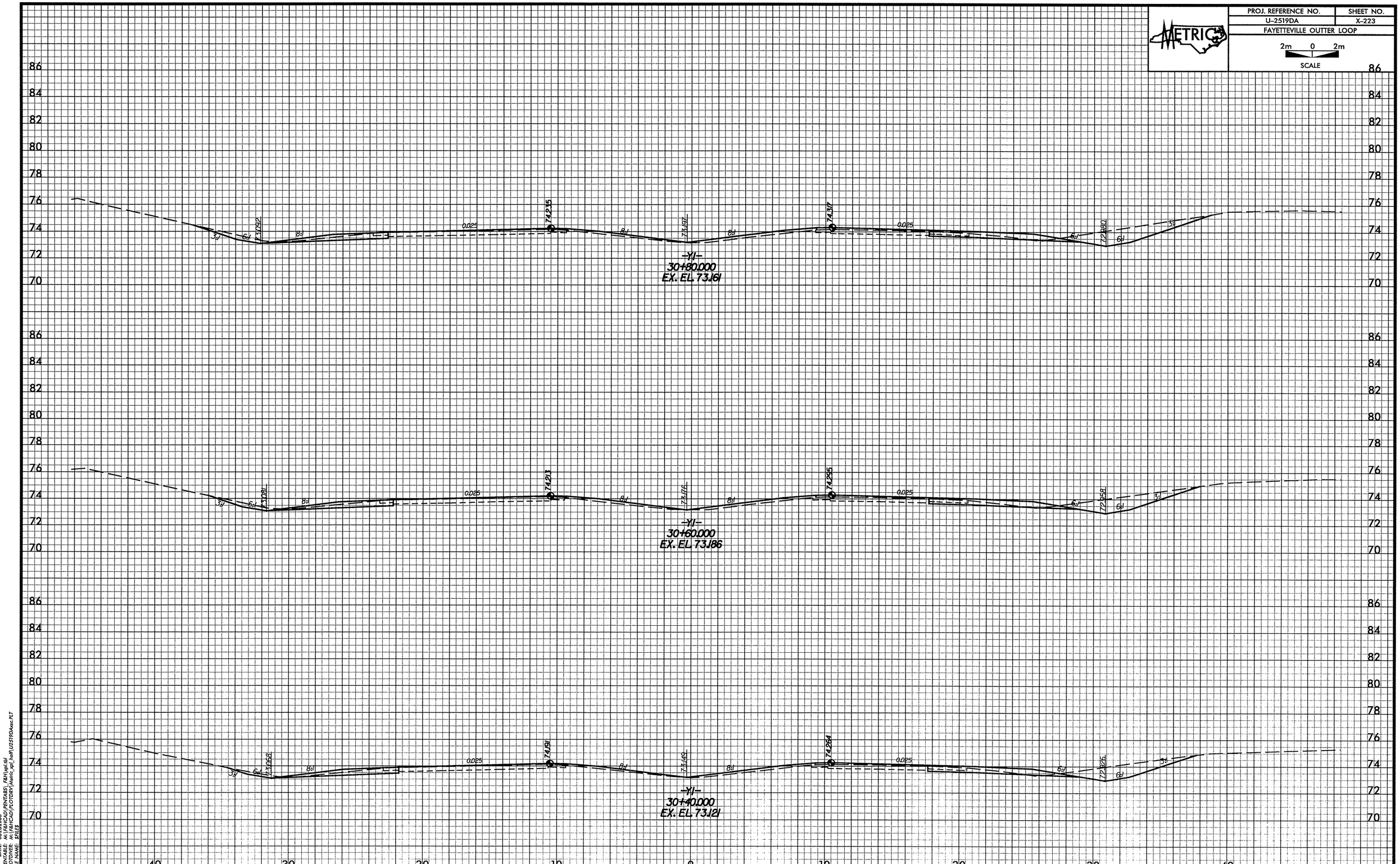

DATE: 08/28/2008
PENTABLE: M:\F&HCAD\PENTABS_F&H\xpl.tbl
PLOTDIVER: M:\F&HCAD\PLOTDRV\Metric_xpl_half\U2519DAxsc.PLT
FILE NAME: $FILES

-Y1-

PROJ. REFERENCE NO.	SHEET NO.
U-2519DA	X-224
FAYETTEVILLE OUTTER LOOP	

2m 0 2m
SCALE

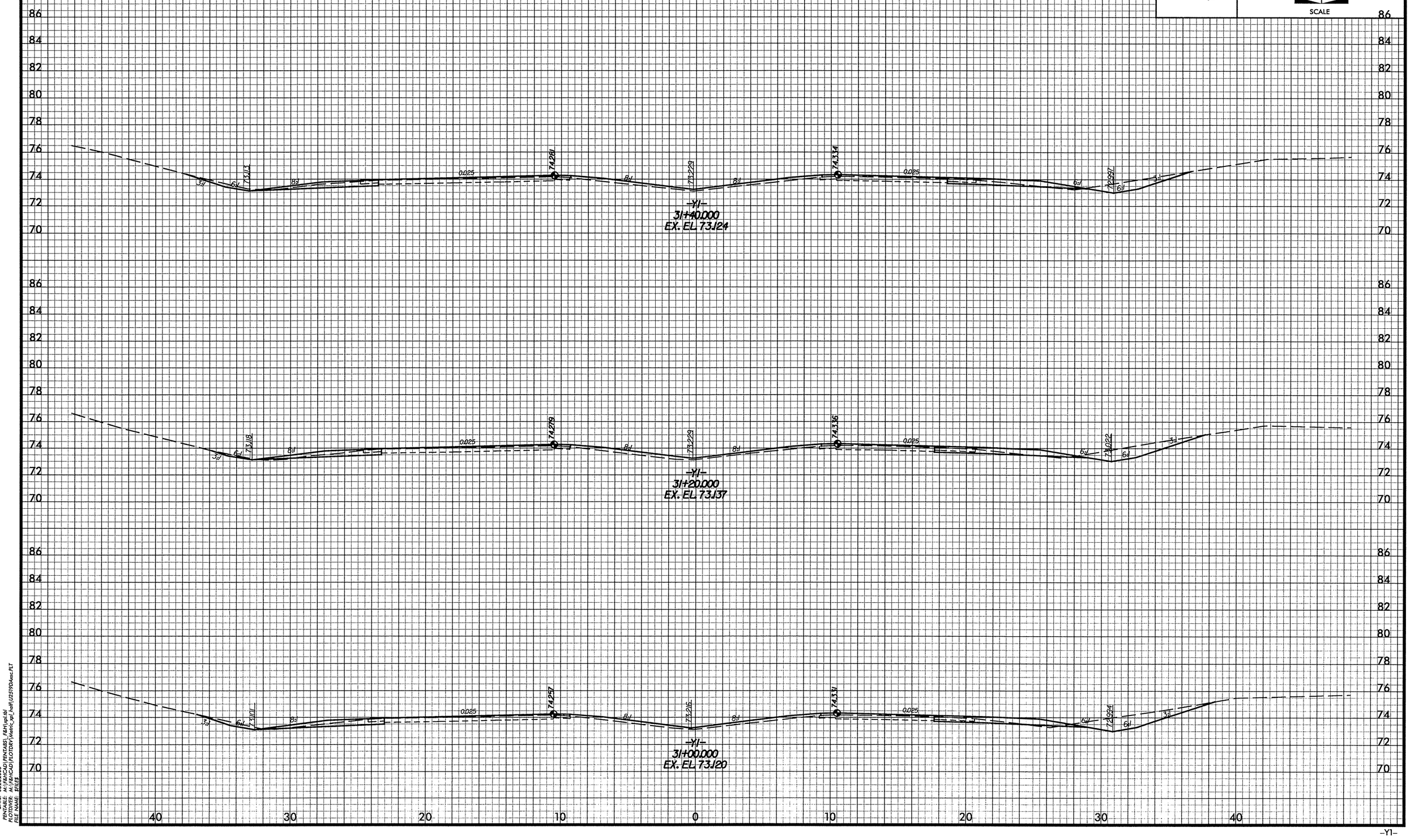

DATE: 08/28/2008
PENTABLE: M:\F&HCAD\PENTABS_F&H\xpl.tbl
PLOTDIVER: M:\F&HCAD\PLOTDRV\Metric_xpl_half\U2519DAxsc.PLT
FILE NAME: $FILE$

-Y1-

PROJ. REFERENCE NO.	SHEET NO.
U-2519DA	X-225
FAYETTEVILLE OUTTER LOOP	

2m 0 2m
SCALE

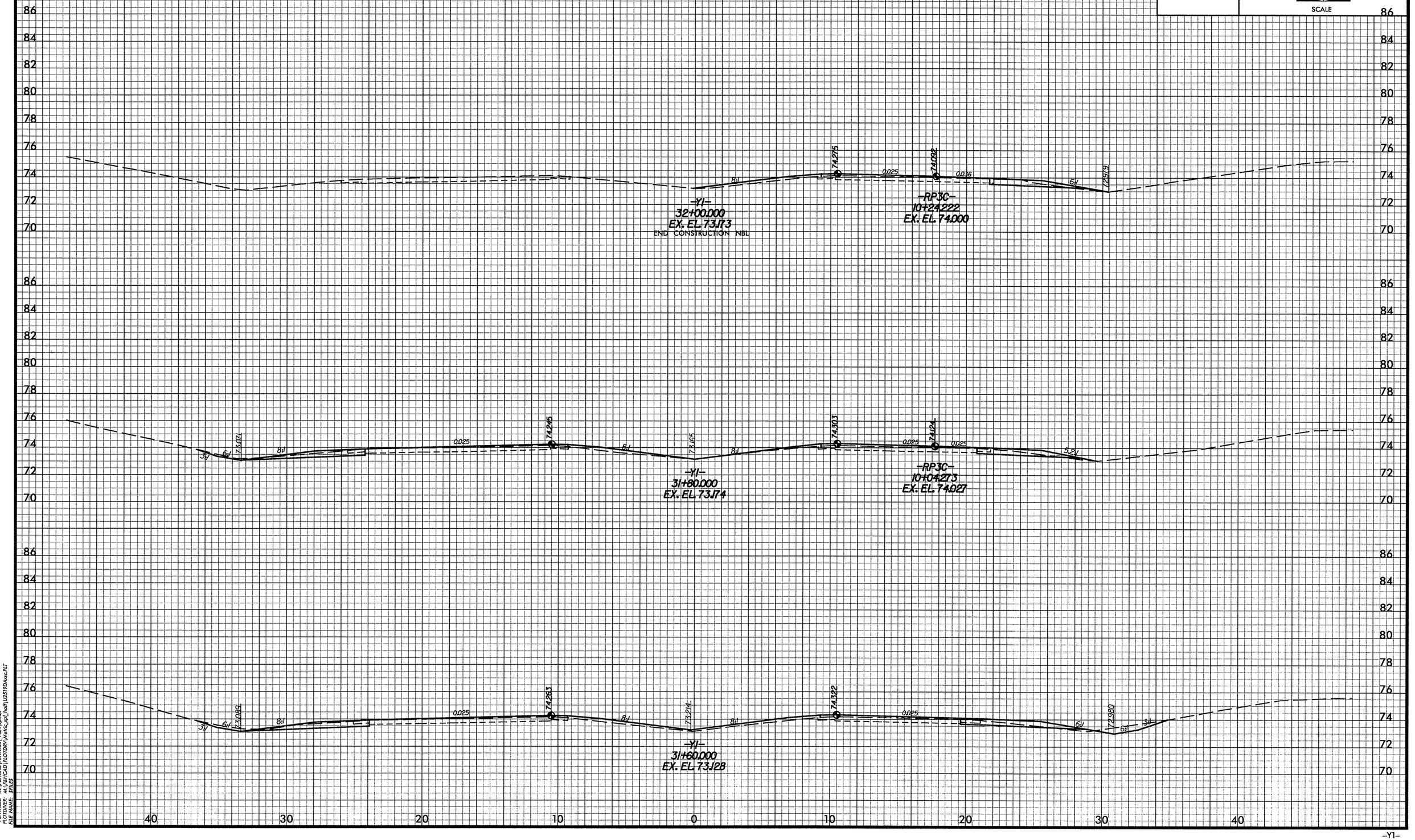

DATE: 08/28/2008
PENTABLE: M:\F&H\CAD\PENTABS_F&H\xpl.tbl
PLOTDIVER: M:\F&H\CAD\PLOTDRV\Metric_xpl_half\U2519DAxsc.PLT
FILE NAME: $FILE$

-Y1-

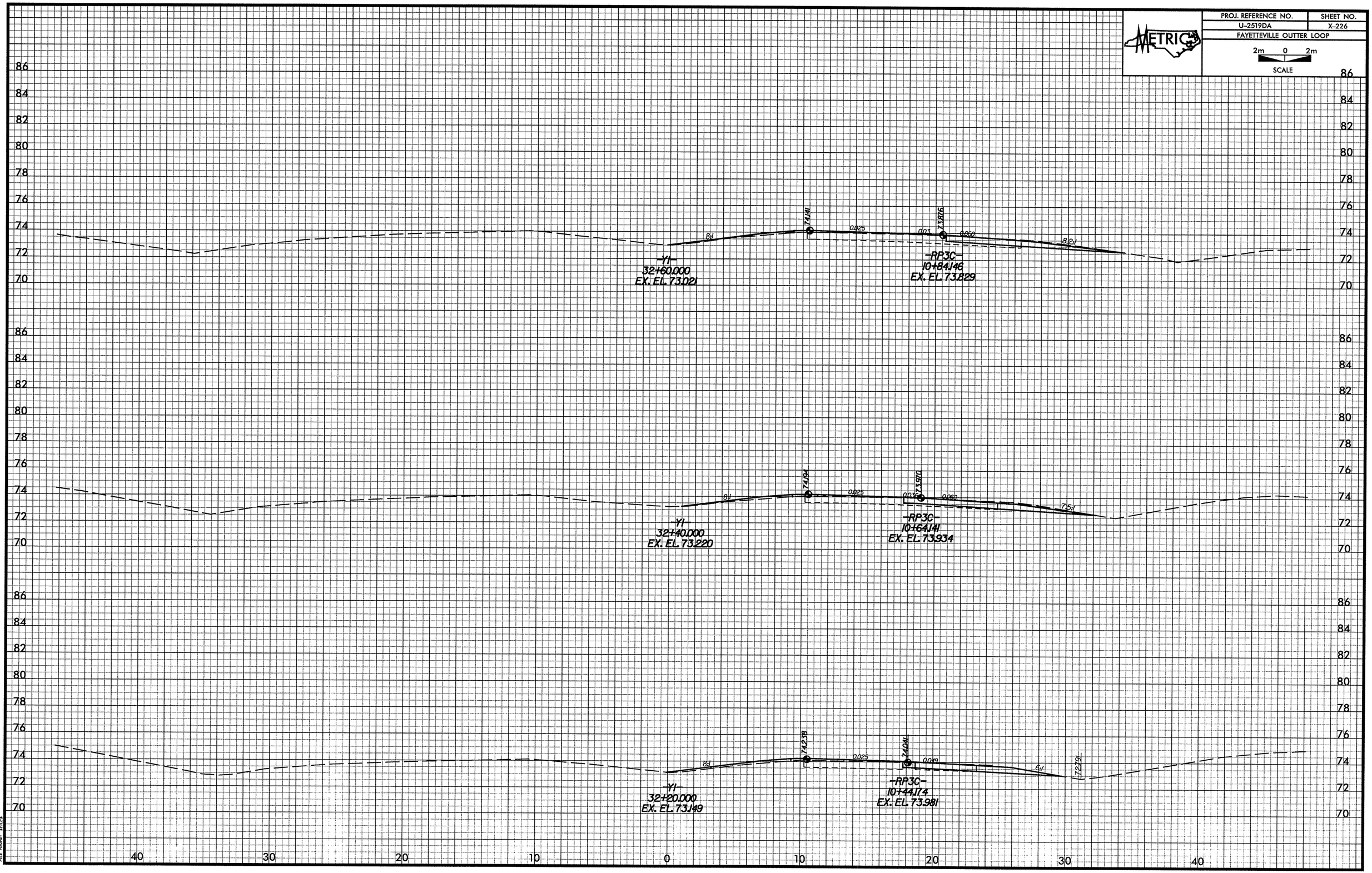

DATE: 08/28/2008
PENTABLE: M:\F&HCAD\PENTABS_F&H\xpl.tbl
PLOTDIVER: M:\F&HCAD\PLOTDRV\Metric_xpl_half\U2519DAsc.PLT
FILE NAME: $FILES

-Y1-

PROJ. REFERENCE NO.	SHEET NO.
U-2519DA	X-227
FAYETTEVILLE OUTTER LOOP	

2m 0 2m
SCALE

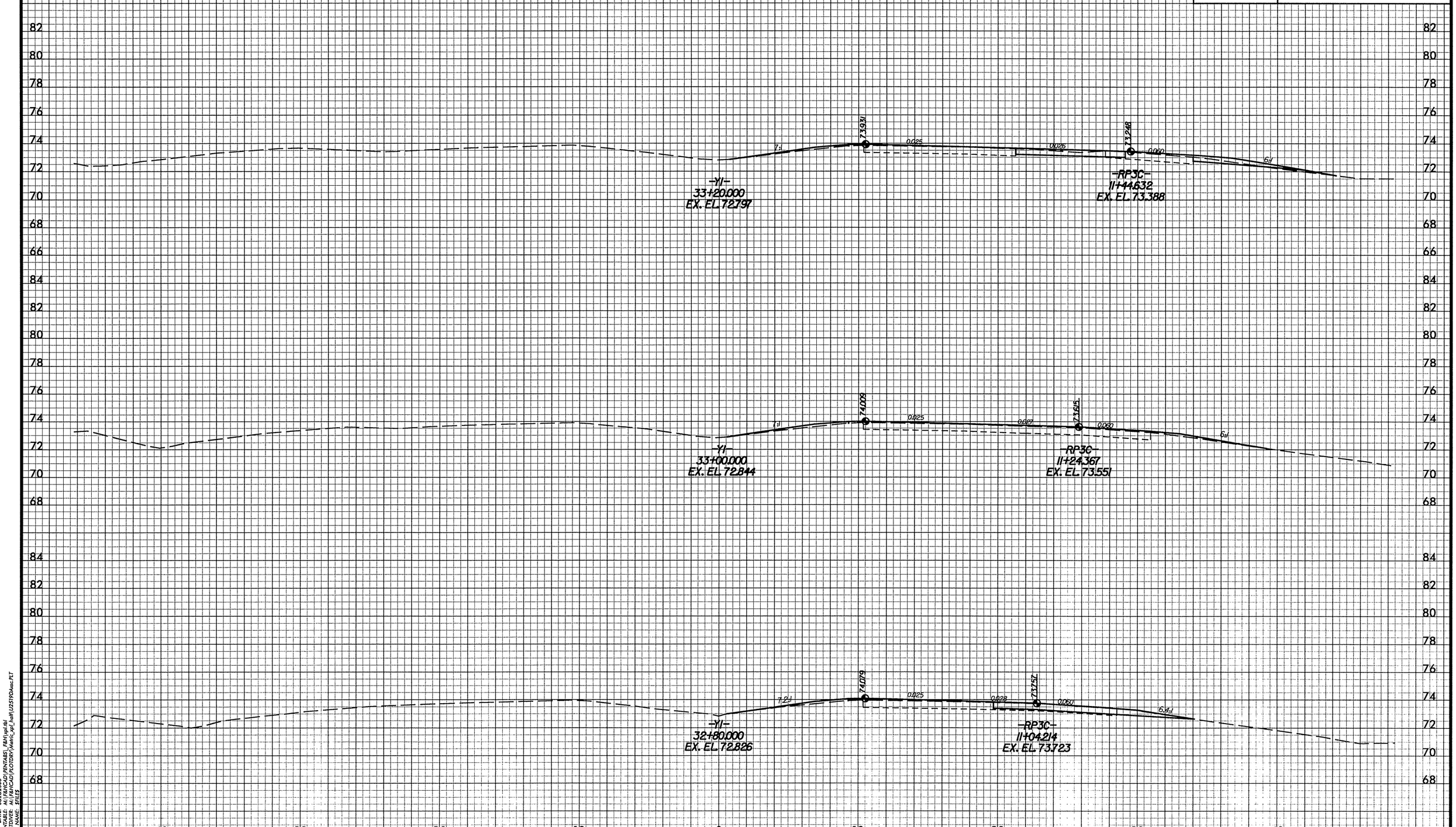

DATE: 08/28/2008
PENTABLE: M:\F&HCAD\PENTABS_F&H\xpl.tbl
PLOTDIVER: M:\F&HCAD\PLOTDRV\Metric_xpl_half\U2519DAsc.PLT
FILE NAME: $FILES

-Y1-

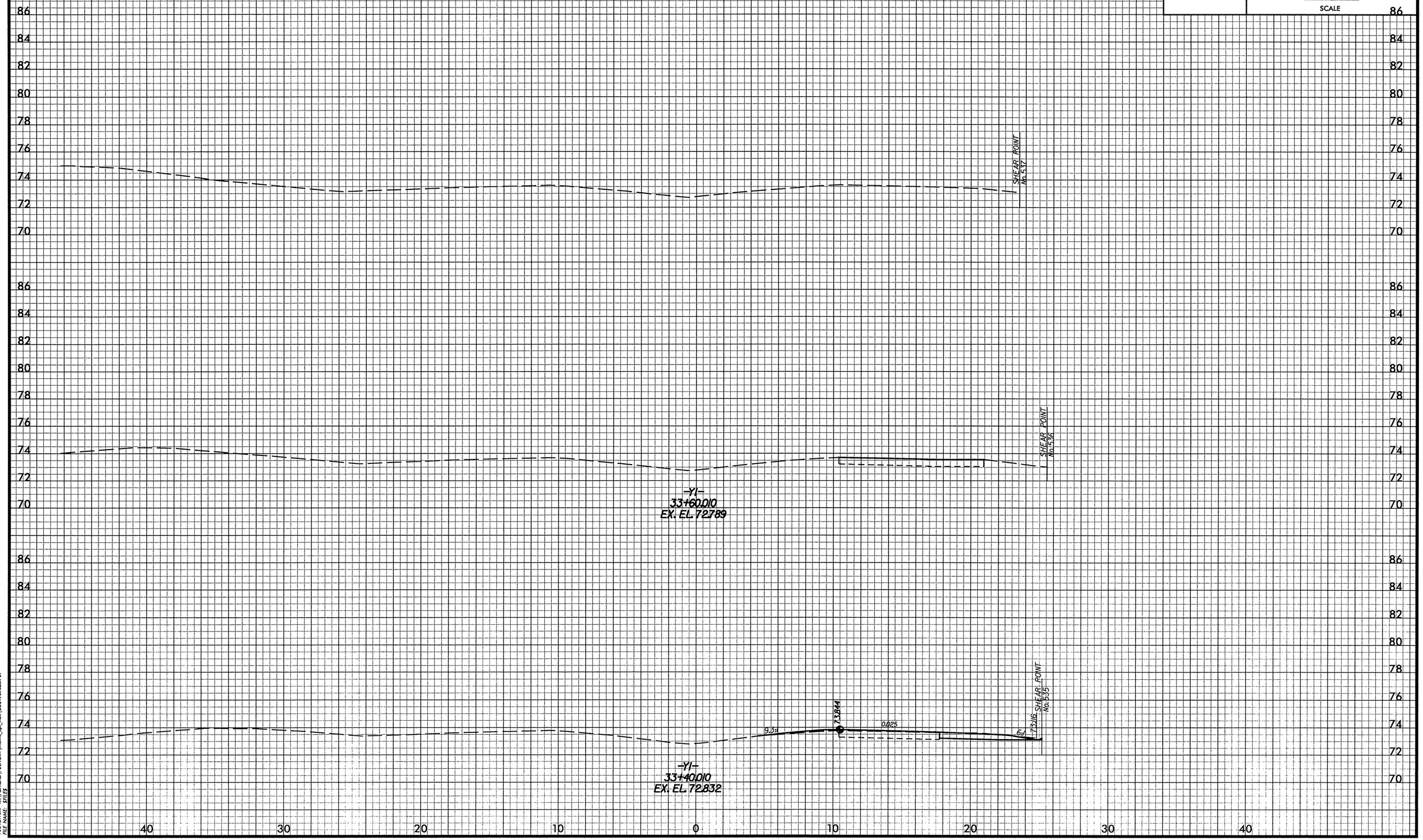

DATE: 08/28/2008
PENTABLE: M:\F&HCAD\PENTABS_F&H\xpl.tbl
PLOTDIVER: M:\F&HCAD\PLOTDRV\Metric_xpl_half\U2519DAsc.PLT
FILE NAME: $FILES

-Y1-

PROJ. REFERENCE NO.	SHEET NO.
U-2519DA	X-229
FAYETTEVILLE OUTTER LOOP	

2m 0 2m
SCALE

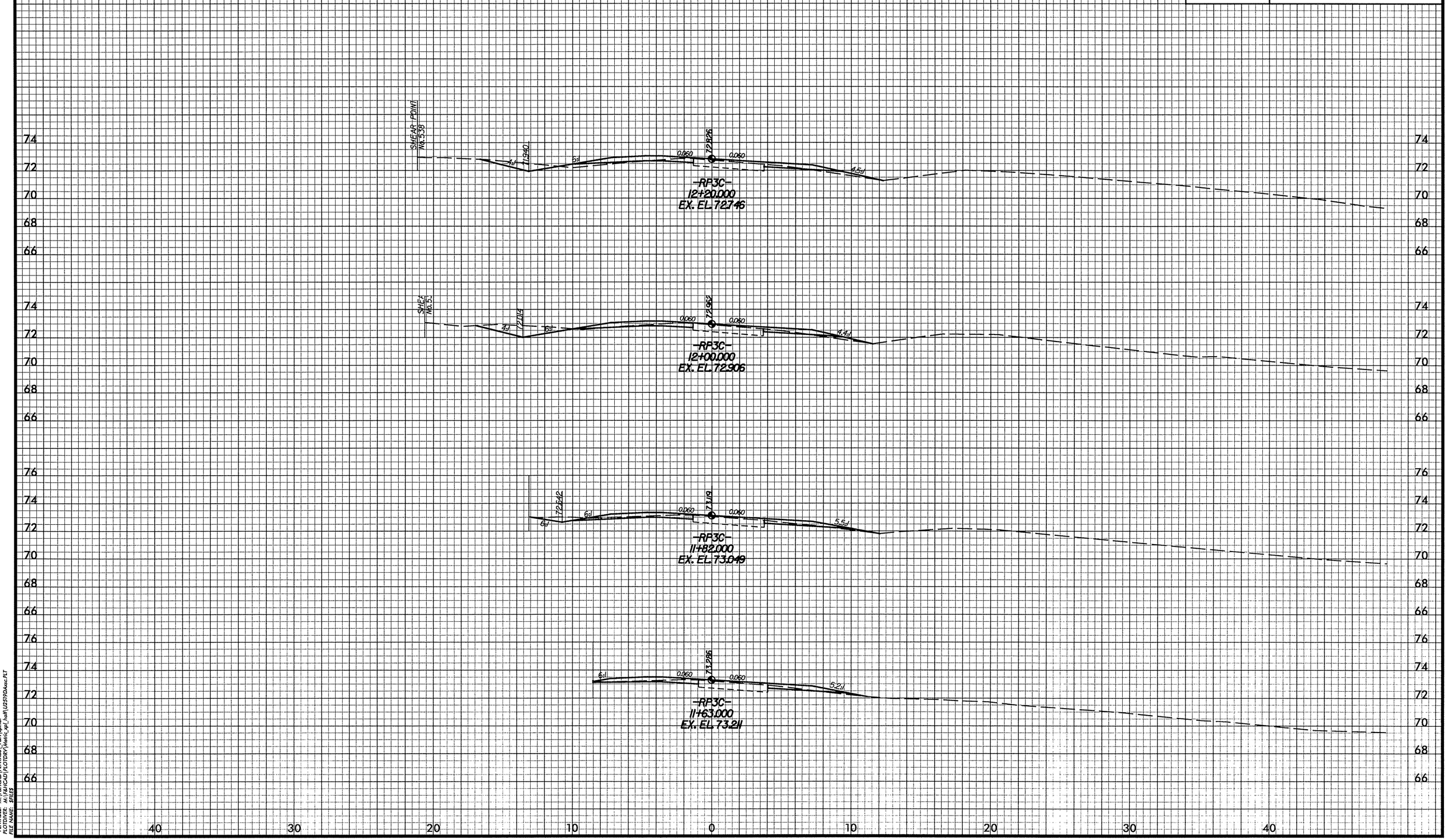

DATE: 08/28/2008
PENTABLE: M:\F&HCAD\PENTABS_F&H\xpl.tbl
PLOTDIVER: M:\F&HCAD\PLOTDRV\Metric_xpl_half\U2519DAsc.PLT
FILE NAME: $FILES

-RP3C-

PROJ. REFERENCE NO.	SHEET NO.
U-2519DA	X-230
FAYETTEVILLE OUTTER LOOP	

2m 0 2m
SCALE

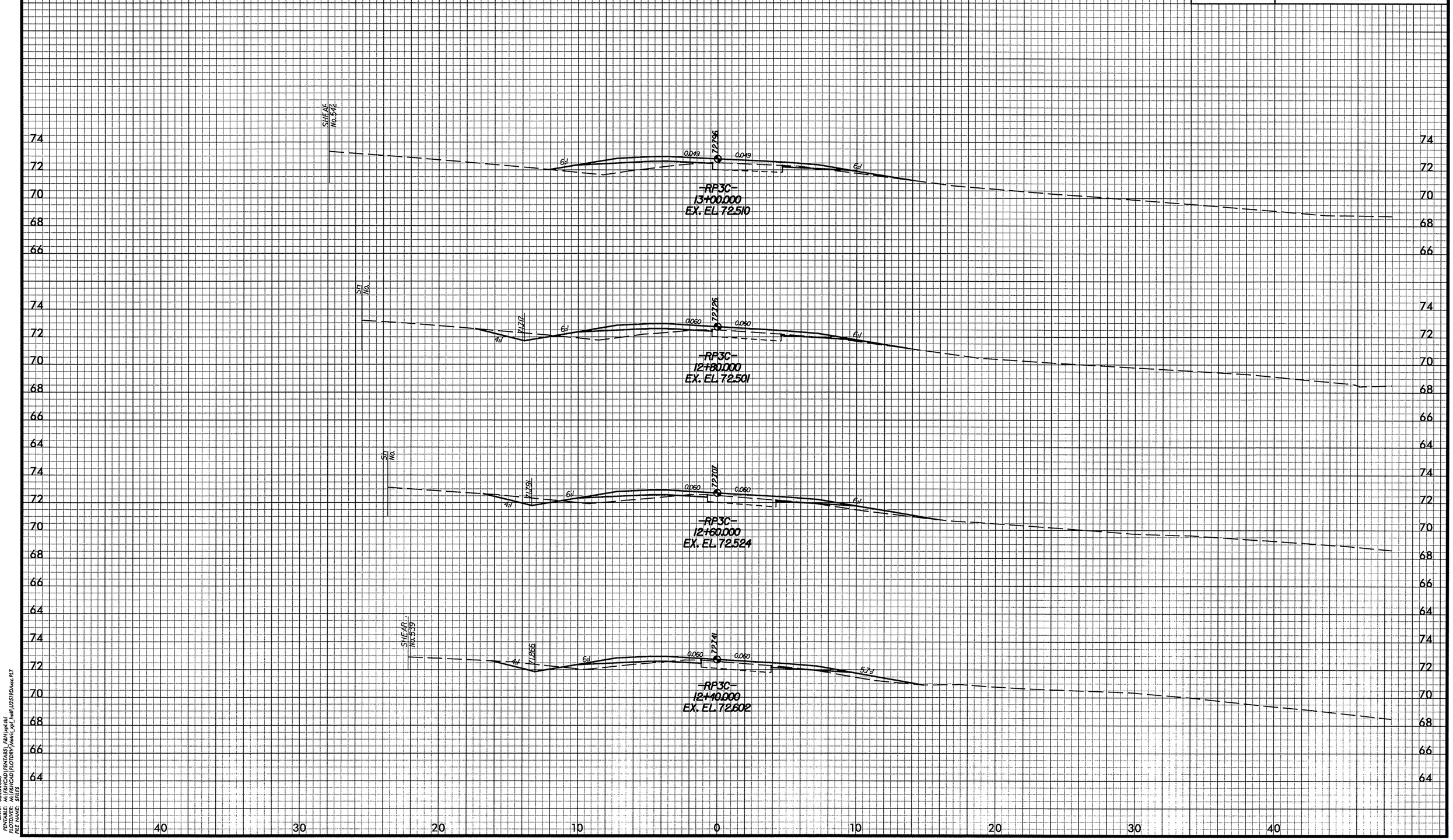

DATE: 08/28/2008
PENTABLE: M:\F&HCAD\PENTABS_F&H\xpl.tbl
PLOTDIVER: M:\F&HCAD\PLOTDRV\Metric_xpl_half\U2519DAsec.PLT
FILE NAME: $FILES

-RP3C-

PROJ. REFERENCE NO.	SHEET NO.
U-2519DA	X-231
FAYETTEVILLE OUTTER LOOP	

2m 0 2m
SCALE



DATE: 08/28/2008
PENTABLE: M:\F&H\CAD\PENTABS_F&H\xpl.tbl
PLOTDIVER: M:\F&H\CAD\PLOTDRV\Metric_xpl_half\U2519DAsc.PLT
FILE NAME: $FILES

-RP3C-

PROJ. REFERENCE NO.	SHEET NO.
U-2519DA	X-232
FAYETTEVILLE OUTTER LOOP	

METRIC

2m 0 2m

SCALE

-RP3C-
14+60.000
EX. EL. 74.880

-RP3C-
14+40.000
EX. EL. 74.550
END CONSTRUCTION

74.264
0.080
6:1
4:1
-RP3C-
14+20.000
EX. EL. 74.035

73.972
0.068
6:1
4:1
-RP3C-
14+00.000
EX. EL. 73.742

78 76 74 72 70 68

40 30 20 10 0 10 20 30 40

DATE: 08/28/2008
PENTABLE: M:\F&H\CAD\PENTABS_F&H\ppl.tbl
PLOTDIR: M:\F&H\CAD\PLOTDIR\Metric_ppl_hoft\U2519DAsec.PLT
FILE NAME: 2915S

PROJ. REFERENCE NO.	SHEET NO.
U-2519DA	X-233
FAYETTEVILLE OUTTER LOOP	

2m 0 2m
SCALE

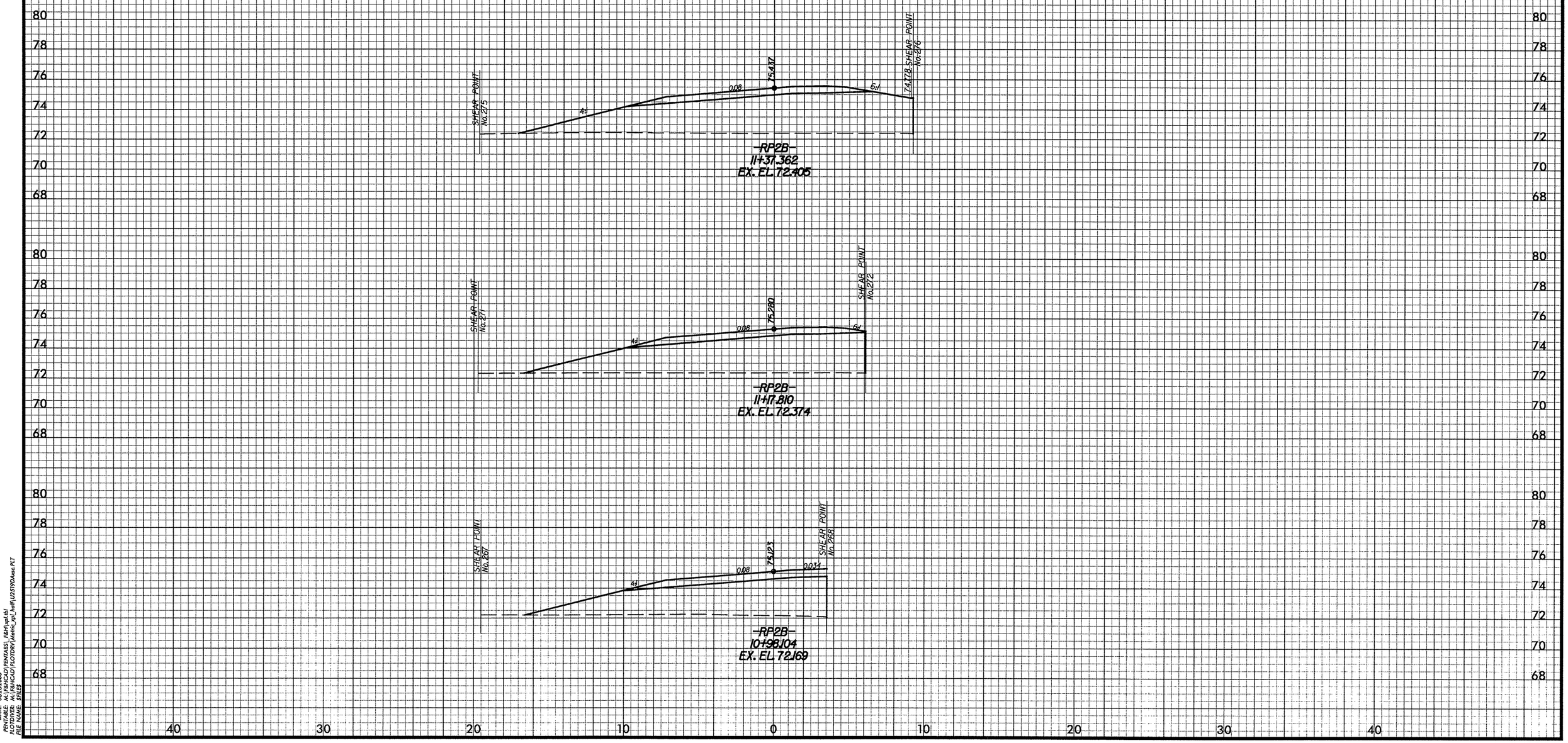

DATE: 08/28/2008
PENTABLE: M:\F&H\CAD\PENTABS_F&H\xpl.tbl
PLOTDIVER: M:\F&H\CAD\PLOTDRV\Metric_xpl_half\U2519DAxsc.PLT
FILE NAME: $FILES

-RP2B-

PROJ. REFERENCE NO.	SHEET NO.
U-2519DA	X-234
FAYETTEVILLE OUTTER LOOP	

2m 0 2m
SCALE

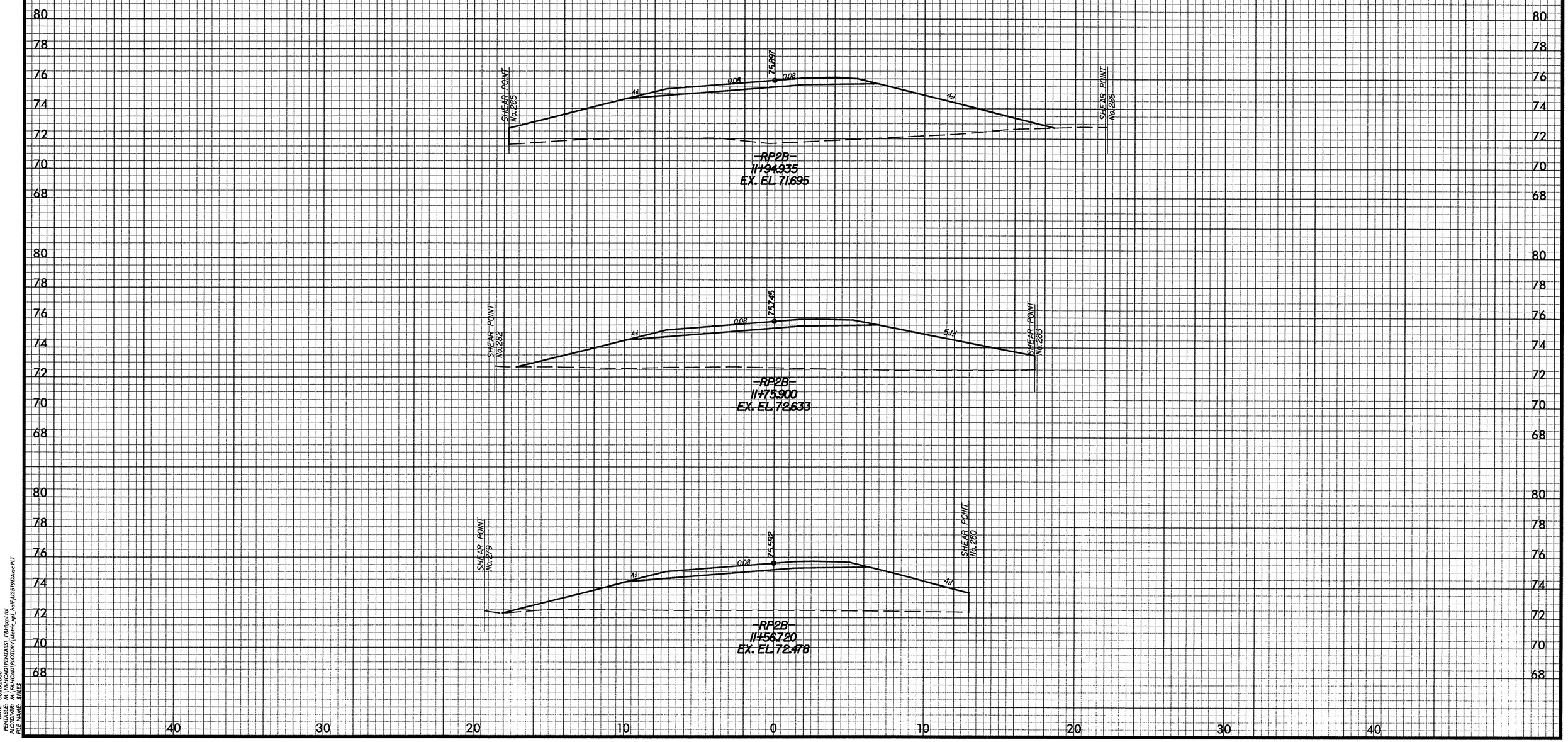

DATE: 08/28/2008
PENTABLE: M:\F&HCAD\PENTABS_F&H\xpl.tbl
PLOTDIVER: M:\F&HCAD\PLOTDRV\Metric_xpl_half\U2519DAxsc.PLT
FILE NAME: $FILES

-RP2B-

PROJ. REFERENCE NO.	SHEET NO.
U-2519DA	X-235
FAYETTEVILLE OUTTER LOOP	

2m 0 2m
SCALE

GRADING AND EARTHWORK COMPUTATIONS FOR
STATIONS -RP2B- 12+80.000 TO RP2B- 14+60.000
WILL BE ACCOUNTED FOR UNDER PROJECT U2519E.
PAVING AND PAVEMENT QUANTITIES FOR THIS STATION RANGE
WILL BE ACCOUNTED FOR UNDER PROJECT U2519DA.

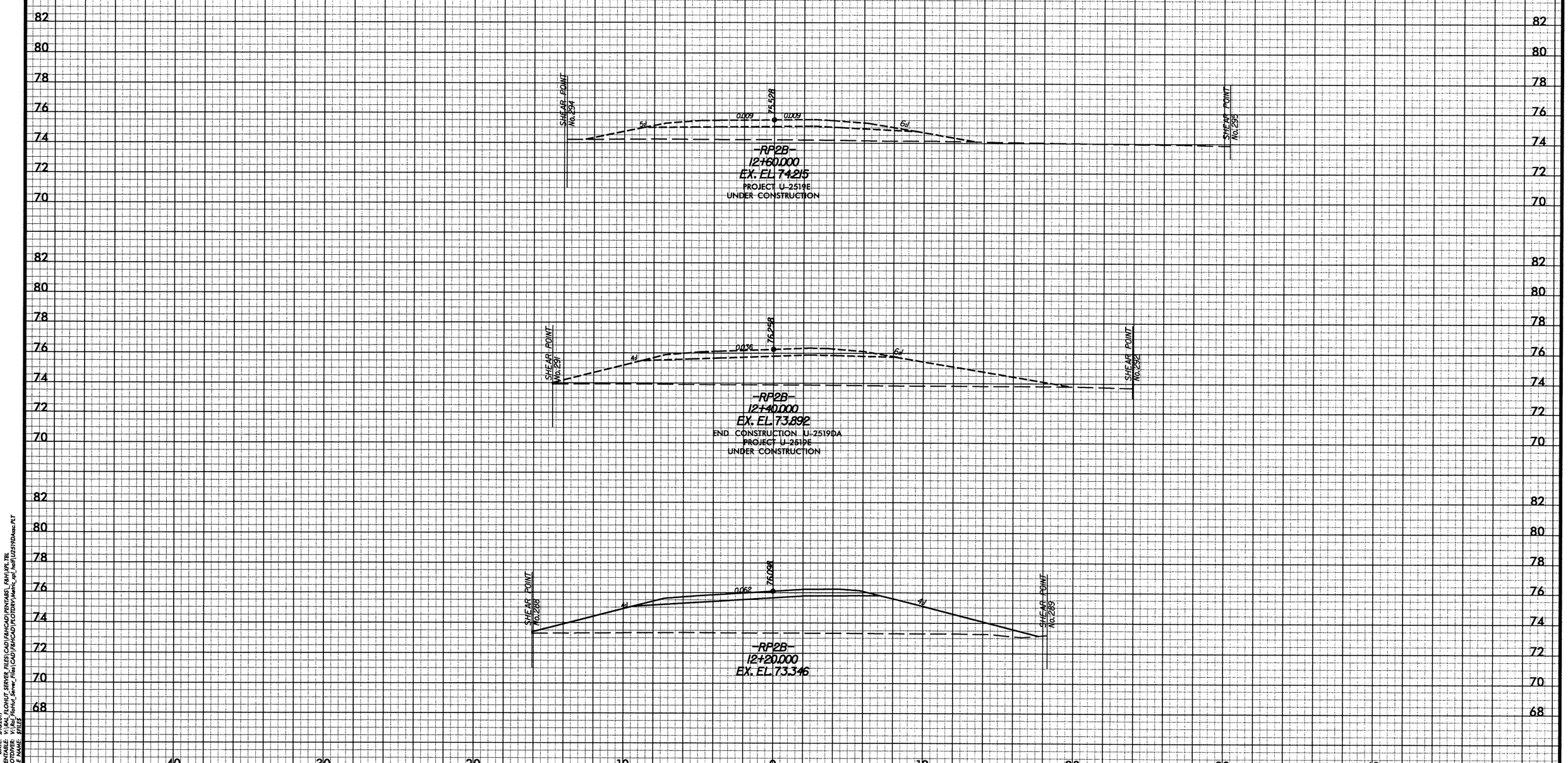

DATE: 2/10/2011
PENTABLE: V:\RAL_FLOHUT_SERVER_FILES\CAD\F&HCAD\PENTABS_F&H\XPL.TBL
PLOTDIVER: V:\Ral_FloHut_Server_Files\CAD\F&HCAD\PLOTDRV\Metric_xpl_half\U2519DAssc.PLT
FILE NAME: $FILES

-RP2B-

PROJ. REFERENCE NO.	SHEET NO.
U-2519DA	X-236
FAYETTEVILLE OUTTER LOOP	

2m 0 2m
SCALE

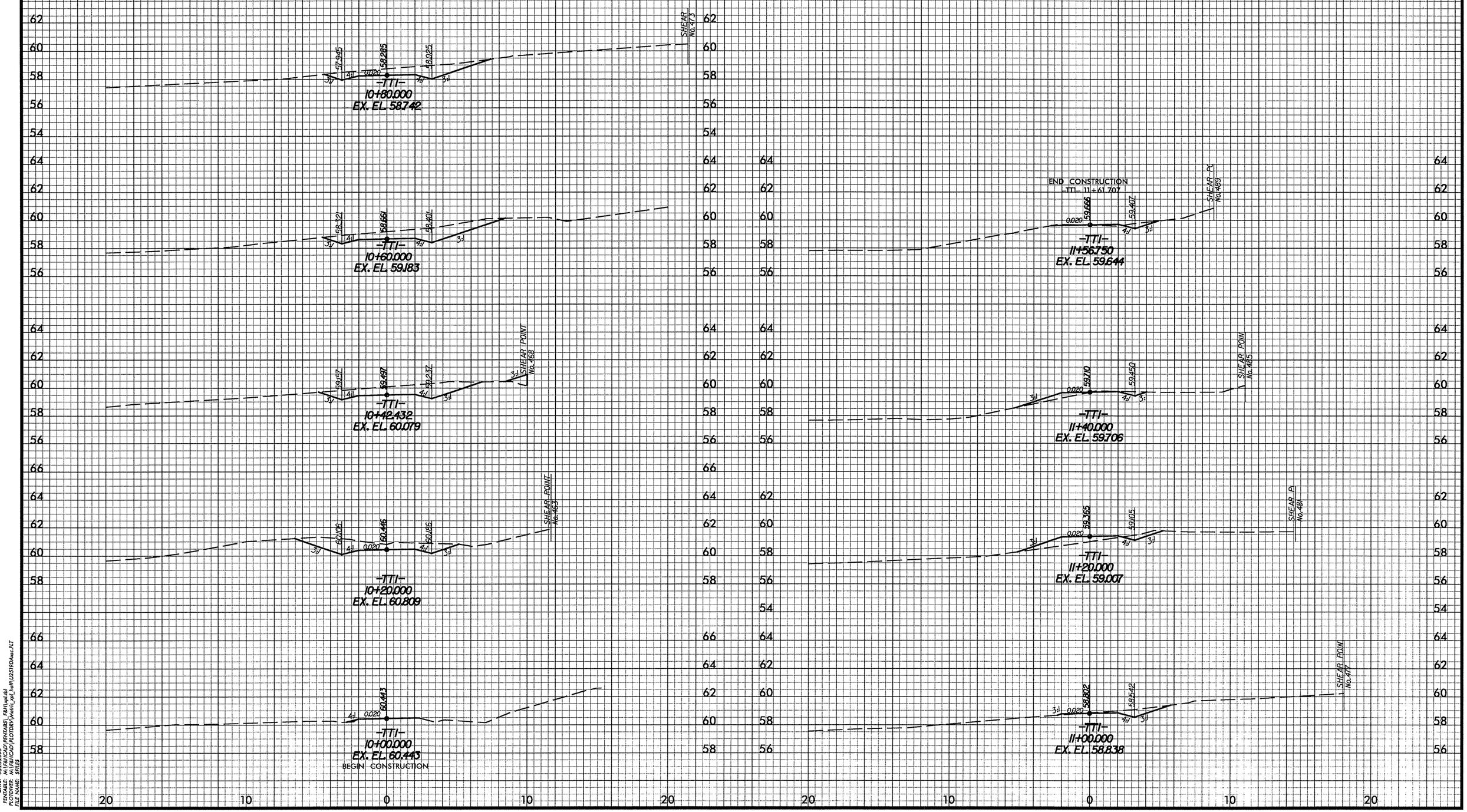

DATE: 08/28/2008
PENTABLE: M:\F&HCAD\PENTABS_F&H\xpl.tbl
PLOTDIVER: M:\F&HCAD\PLOTDRV\Metric_xpl_half\U2519DAsc.PLT
FILE NAME: $FILE$

-TTI-

PROJ. REFERENCE NO.	SHEET NO.
U-2519DA	X-237
FAYETTEVILLE OUTTER LOOP	

2m 0 2m
SCALE

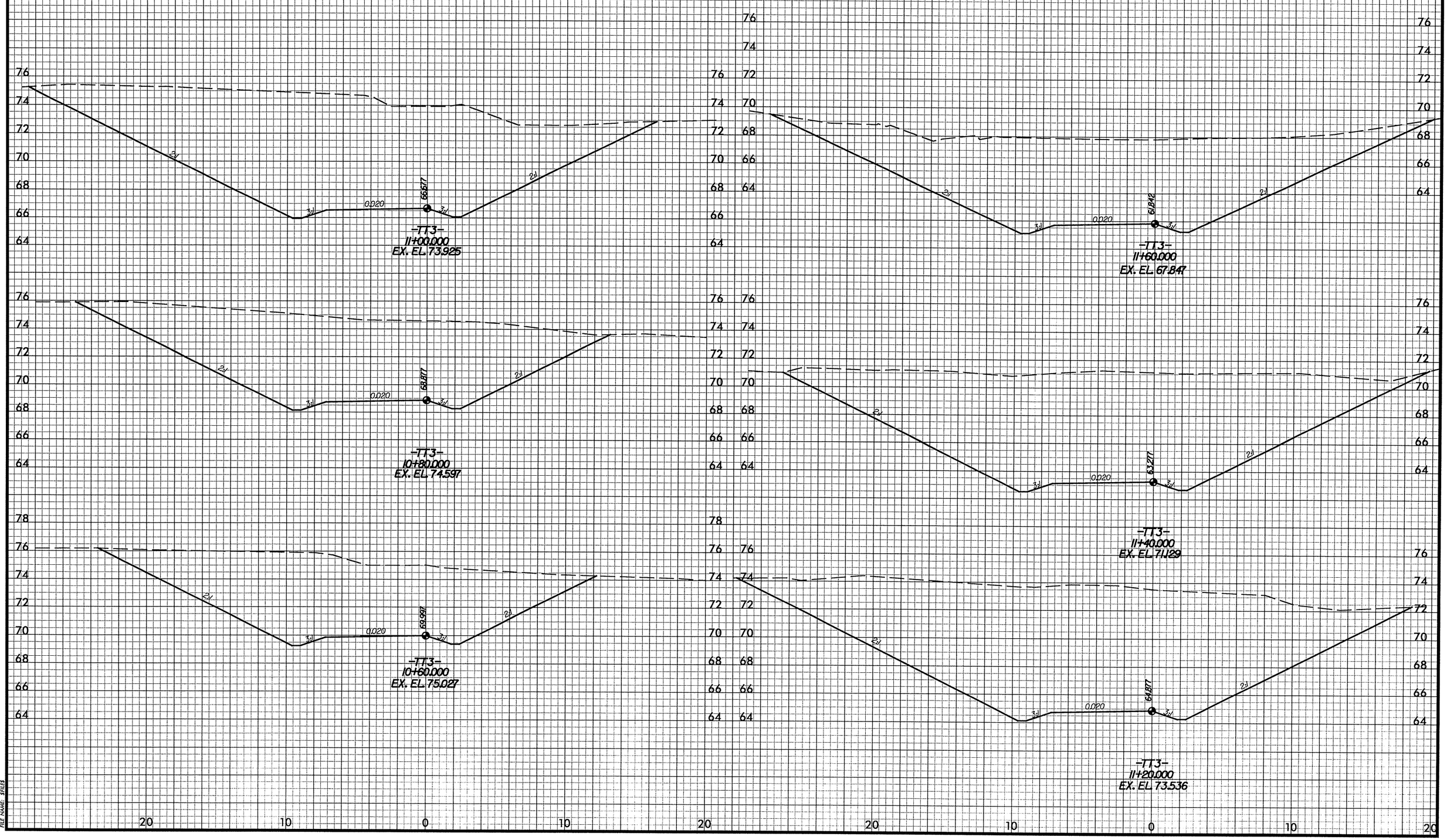

DATE: 08/08/2008
PENTABLE: M:\F&HCAD\PENTABS_F&H\xpl.tbl
PLOTDIVER: M:\F&HCAD\PLOTDRV\Metric_xpl_half\U2519DAxsc.PLT
FILE NAME: $FILES

-TT3-

PROJ. REFERENCE NO.	SHEET NO.
U-2519DA	X-238
FAYETTEVILLE OUTTER LOOP	

2m 0 2m
SCALE

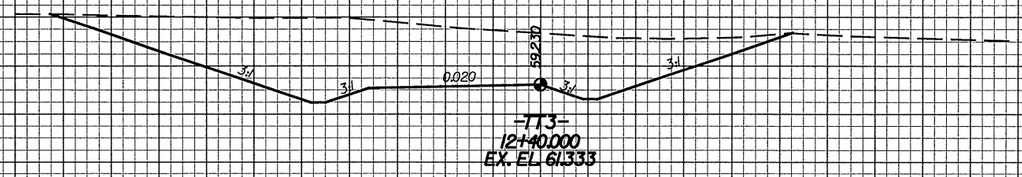

-TT3-
12+40.000
EX. EL. 61.333

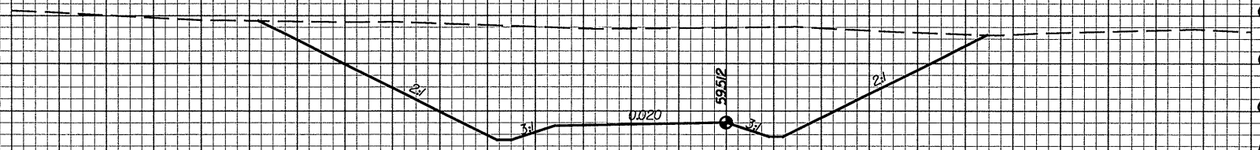

-TT3-
12+20.000
EX. EL. 63.489

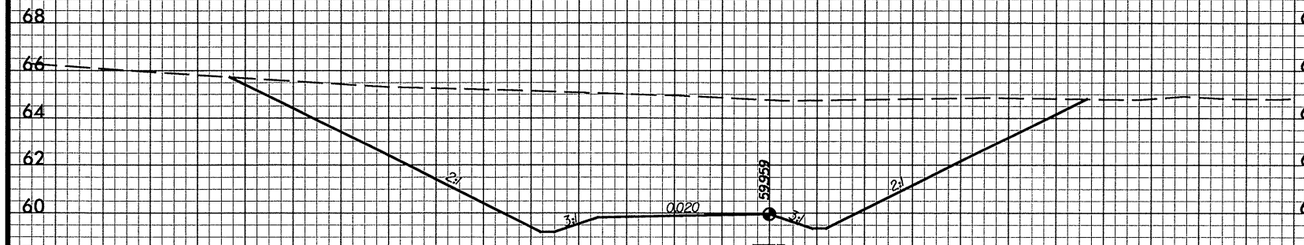

-TT3-
12+00.000
EX. EL. 64.760

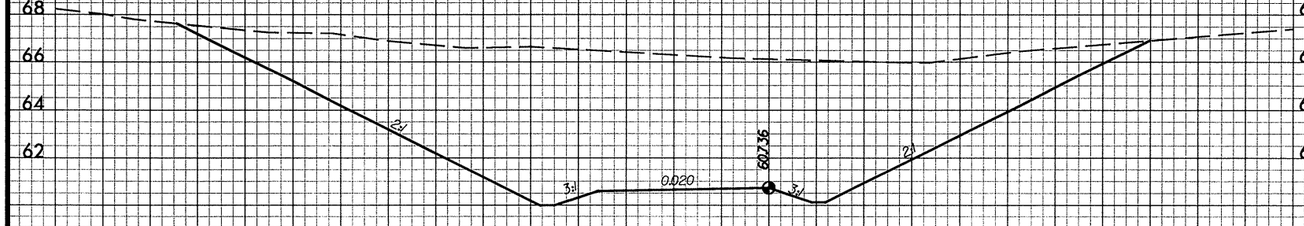

-TT3-
11+80.000
EX. EL. 66.129

END CONSTRUCTION
-TT3- 13+25.057



58.10
-TT3-
13+20.000
EX. EL. 58.097

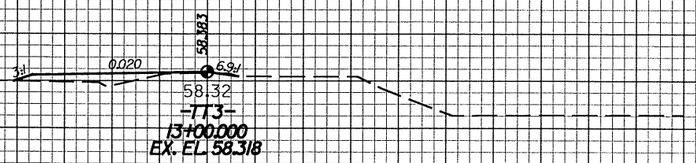

58.32
-TT3-
13+00.000
EX. EL. 58.318

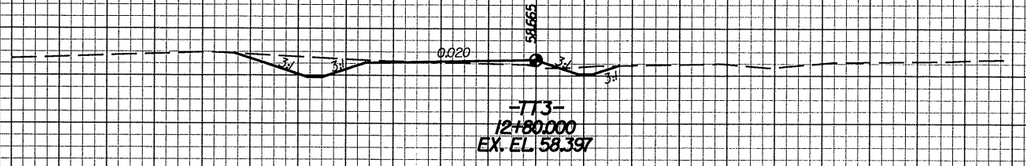

-TT3-
12+80.000
EX. EL. 58.397

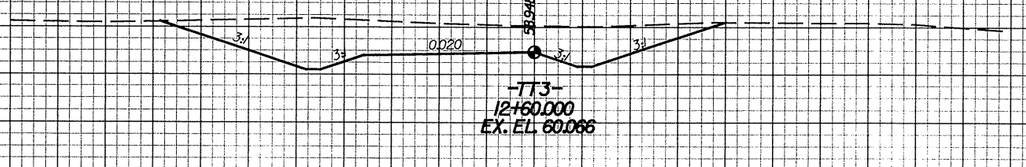

-TT3-
12+60.000
EX. EL. 60.066

DATE: 08/08/2008
PENTABLE: M:\F&HCAD\PENTABS_F&H1.tbl
PLOTDVER: M:\F&HCAD\PLOTDRV\Metric_xp_half\U2519DAsec.PLT
FILE NAME: STILES

-TT3-

PROJ. REFERENCE NO.	SHEET NO.
U-2519DA	X-239
FAYETTEVILLE OUTTER LOOP	

2m 0 2m
SCALE

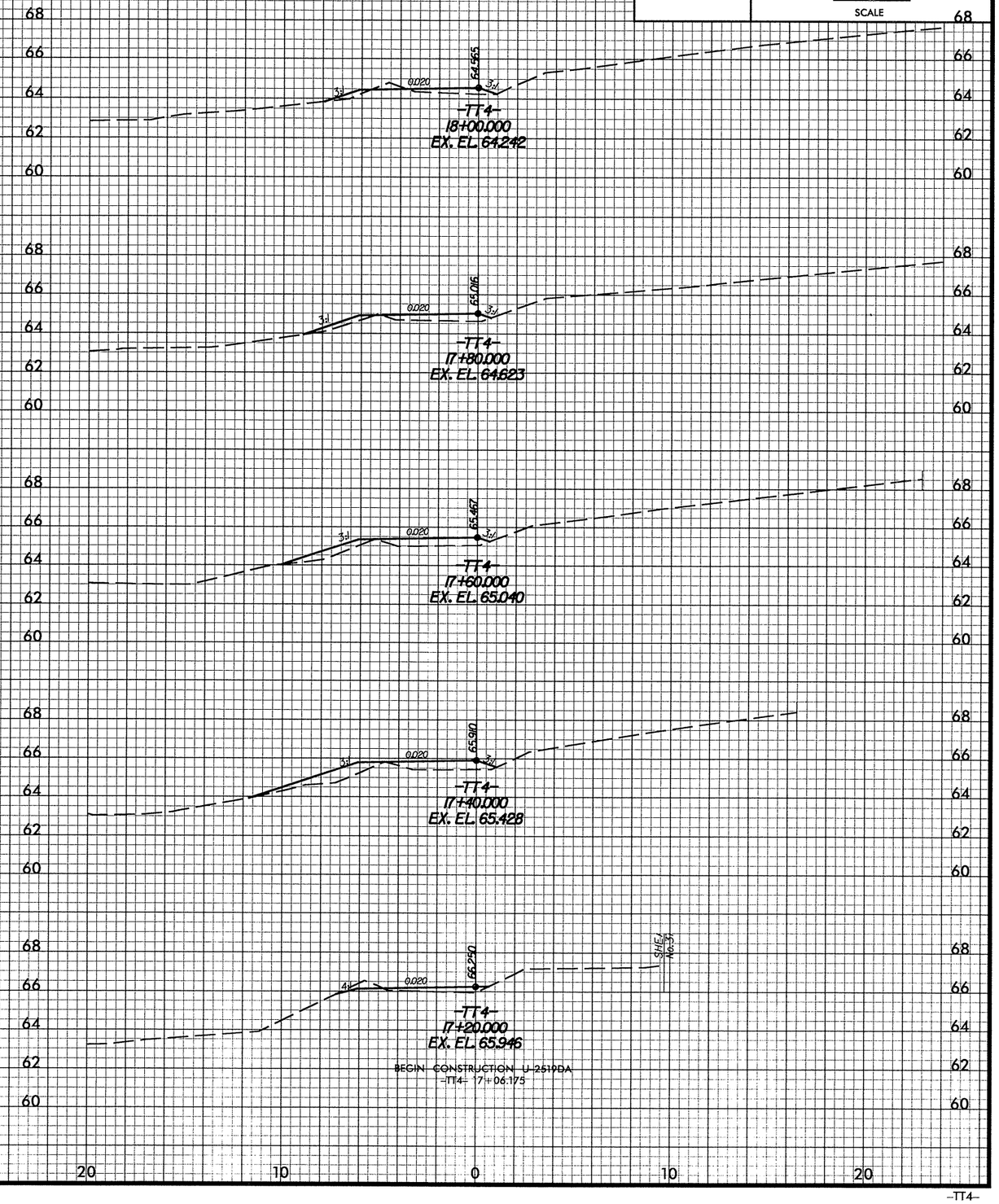

DATE: 08/29/2008
PENTABLE: M:\ F&H\CAD\ PENTABS\ F&H1.tpl.tbl
PLOTTED: M:\ F&H\CAD\ PLOTDRV\ Metric_cpl_half\ U2519DAsec.PLT
FILE NAME: $FILES

PROJ. REFERENCE NO.	SHEET NO.
U-2519DA	X-240
FAYETTEVILLE OUTTER LOOP	

2m 0 2m
SCALE

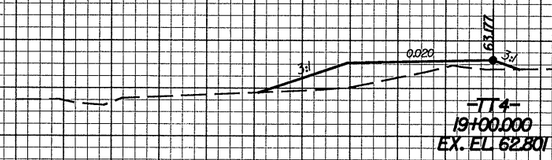

-TT4-
19+00.000
EX. EL. 62.801

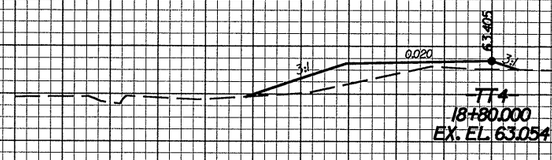

-TT4-
18+80.000
EX. EL. 63.054

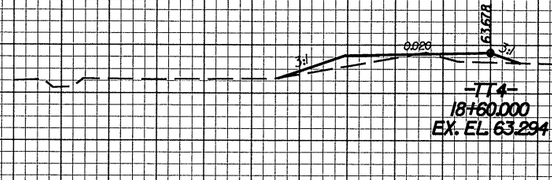

-TT4-
18+60.000
EX. EL. 63.294

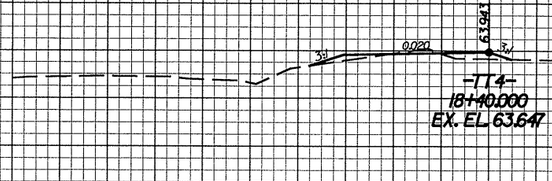

-TT4-
18+40.000
EX. EL. 63.647

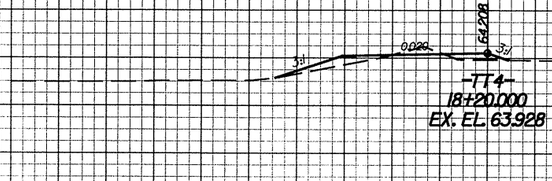

-TT4-
18+20.000
EX. EL. 63.928

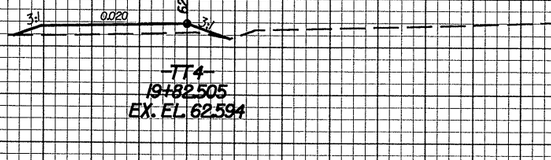

-TT4-
19+82.505
EX. EL. 62.594

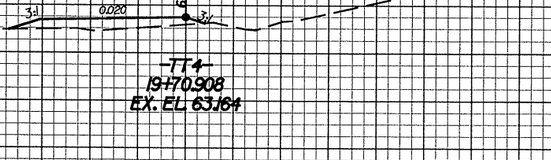

-TT4-
19+70.908
EX. EL. 63.184

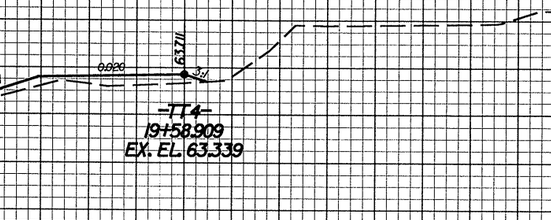

-TT4-
19+58.909
EX. EL. 63.339



-TT4-
19+40.000
EX. EL. 63.304

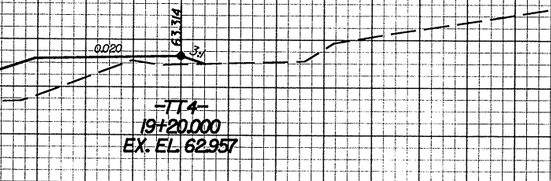

-TT4-
19+20.000
EX. EL. 62.957

DATE: 08282008
PENTABLE: M:\T&H\CAD\PENTABS_T&H\rgn.tbl
PLOTTED: 8/28/2008 10:47:03 AM (PLOTDIR)\Metric_rgn_tbl\PU2519DAsec.PLT
FILE NAME: $FILES

PROJ. REFERENCE NO.	SHEET NO.
U-2519DA	X-241
FAYETTEVILLE OUTTER LOOP	

2m 0 2m
SCALE

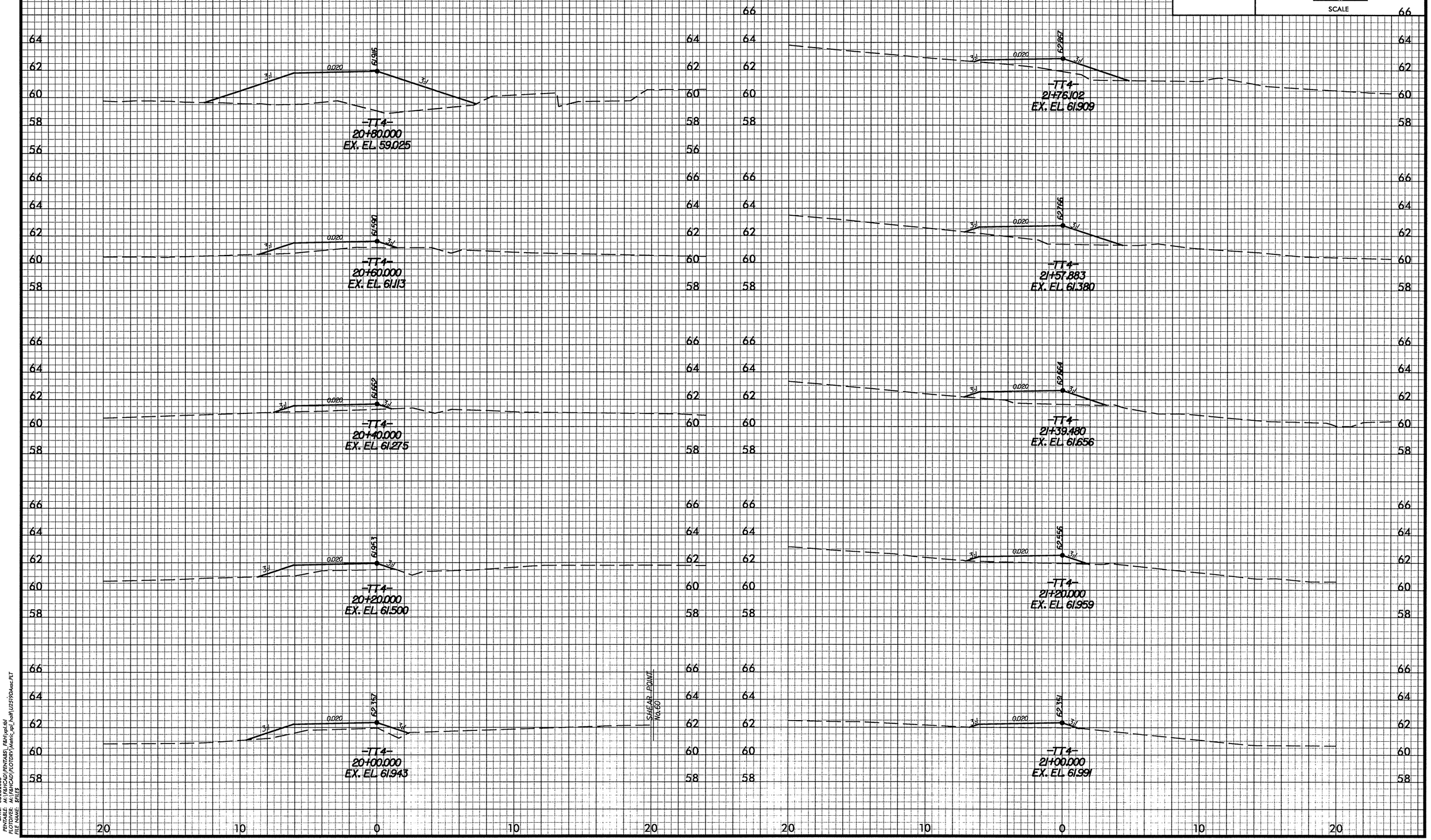

DATE: 08/28/2008
PENTABLE: M:\F&HCAD\PENTABS_F&H\xpl.tbl
PLOTDIVER: M:\F&HCAD\PLOTDRV\Metric_xpl_half\U2519DAxsc.PLT
FILE NAME: $FILE$

-TT4-

PROJ. REFERENCE NO.	SHEET NO.
U-2519DA	X-242
FAYETTEVILLE OUTTER LOOP	

2m 0 2m
SCALE

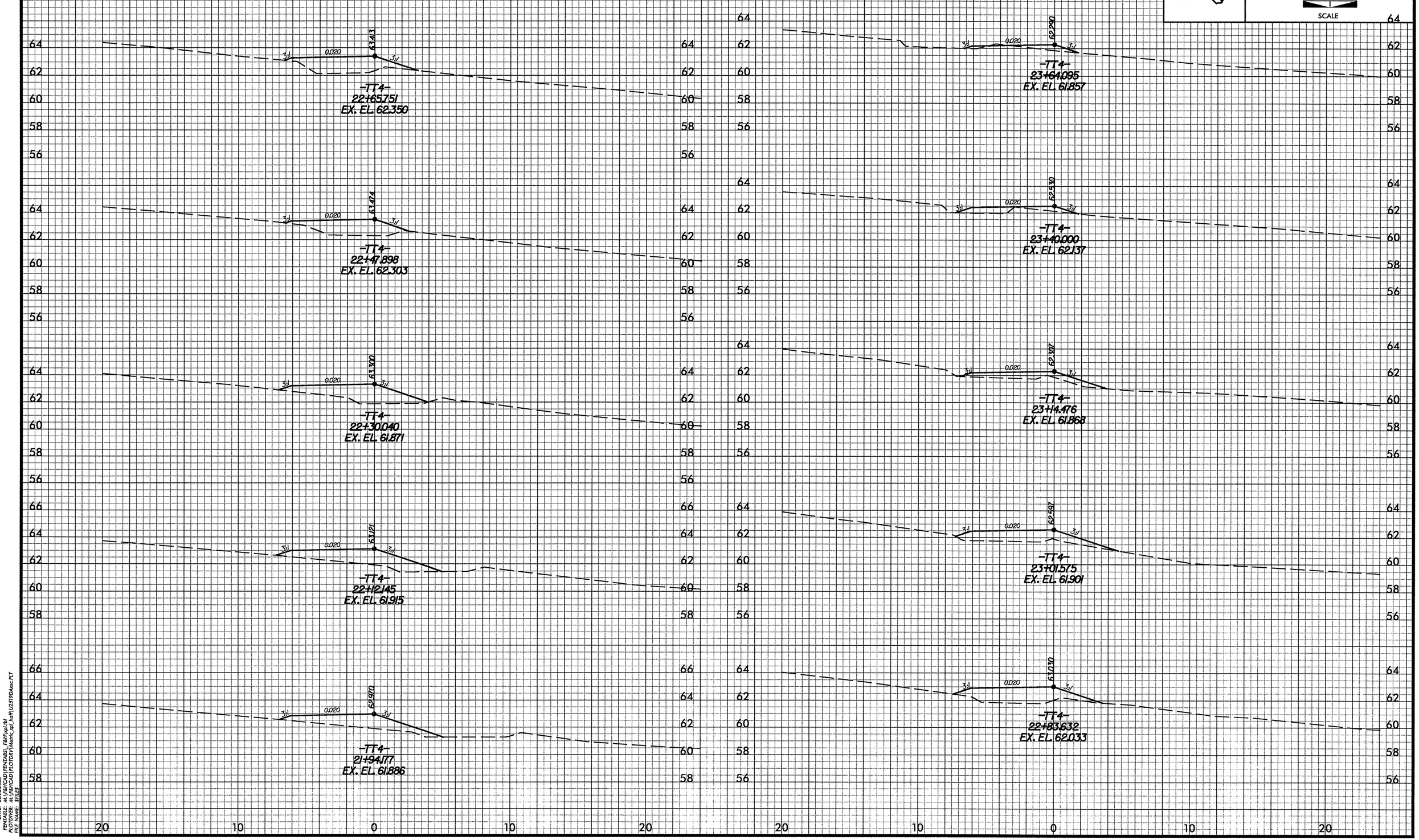

DATE: 08/28/2008
PENTABLE: M:\F&H\CAD\PENTABS_F&H\xpl.tbl
PLOTDIVER: M:\F&H\CAD\PLOTDRV\Metric_xpl_half\U2519DAxsc.PLT
FILE NAME: $FILES

PROJ. REFERENCE NO.	SHEET NO.
U-2519DA	X-243
FAYETTEVILLE OUTTER LOOP	

2m 0 2m
SCALE



DATE: 08/28/2008
PENTABLE: M:\F&HCAD\PENTABS_F&H\xpl.tbl
PLOTDIVER: M:\F&HCAD\PLOTDRV\Metric_xpl_half\U2519DAsc.PLT
FILE NAME: $FILES

-TT4-

PROJ. REFERENCE NO.	SHEET NO.
U-2519DA	X-244
FAYETTEVILLE OUTTER LOOP	

2m 0 2m
SCALE



DATE: 08/28/2008
PENTABLE: M:\F&HCAD\PENTABS_F&H\xpl.tbl
PLOTDIVER: M:\F&HCAD\PLOTDRV\Metric_xpl_half\U2519DAxsc.PLT
FILE NAME: $FILE$

-TT4-

PROJ. REFERENCE NO.	SHEET NO.
U-2519DA	X-245
FAYETTEVILLE OUTTER LOOP	

2m 0 2m
SCALE

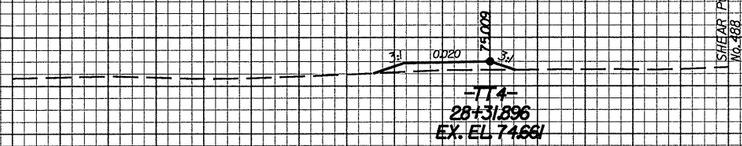

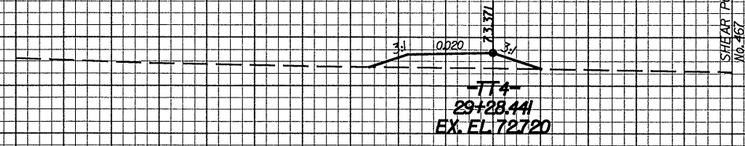

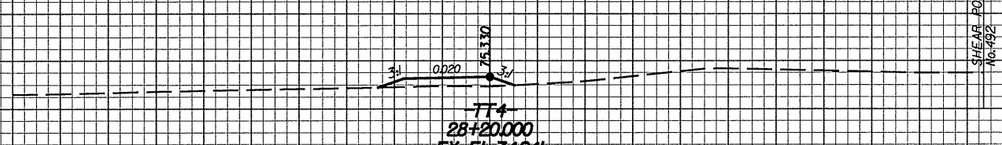

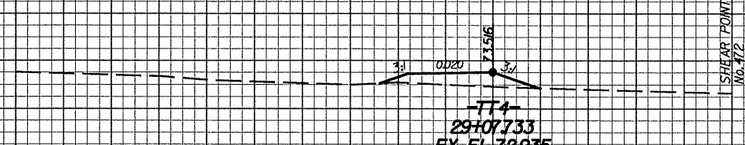

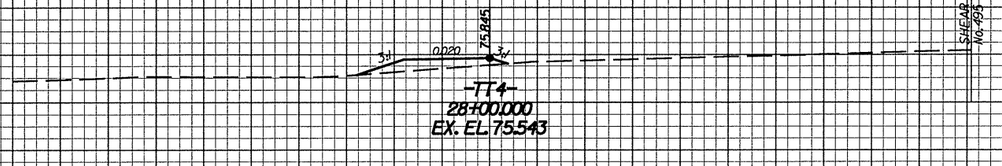

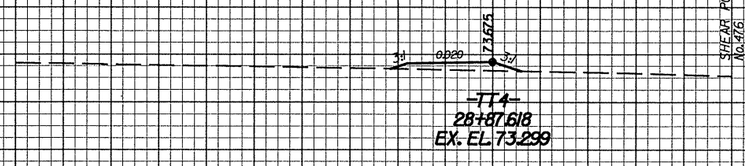

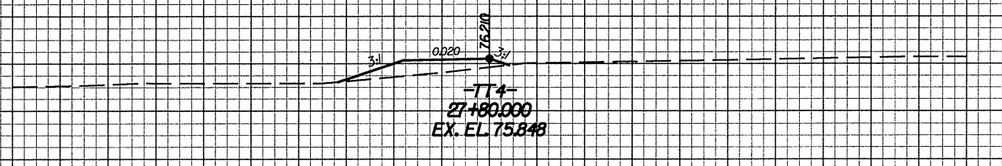

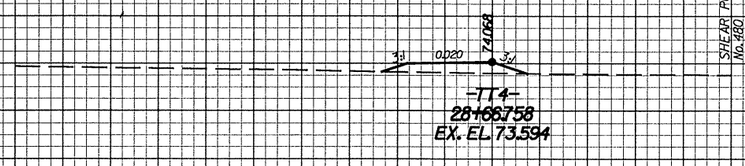



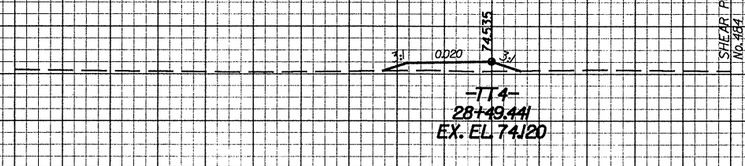

DATE: 08282008
PENTABLE: M:\FAHCAD\PENTABS_F&H1vpl.tbl
PLOTDIVER: M:\FAHCAD\PLOTDRV\Metric_xpl_half\U2519DAsec.PLT
FILE NAME: STIES

PROJ. REFERENCE NO.	SHEET NO.
U-2519DA	X-246
FAYETTEVILLE OUTTER LOOP	

2m 0 2m
SCALE



DATE: 08/28/2008
PENTABLE: M:\F&HCAD\PENTABS_F&H\xpl.tbl
PLOTDIVER: M:\F&HCAD\PLOTDRV\Metric_xpl_half\U2519DAxsc.PLT
FILE NAME: $FILE$

-TT4-

PROJ. REFERENCE NO.	SHEET NO.
U-2519DA	X-247
FAYETTEVILLE OUTTER LOOP	

2m 0 2m
SCALE

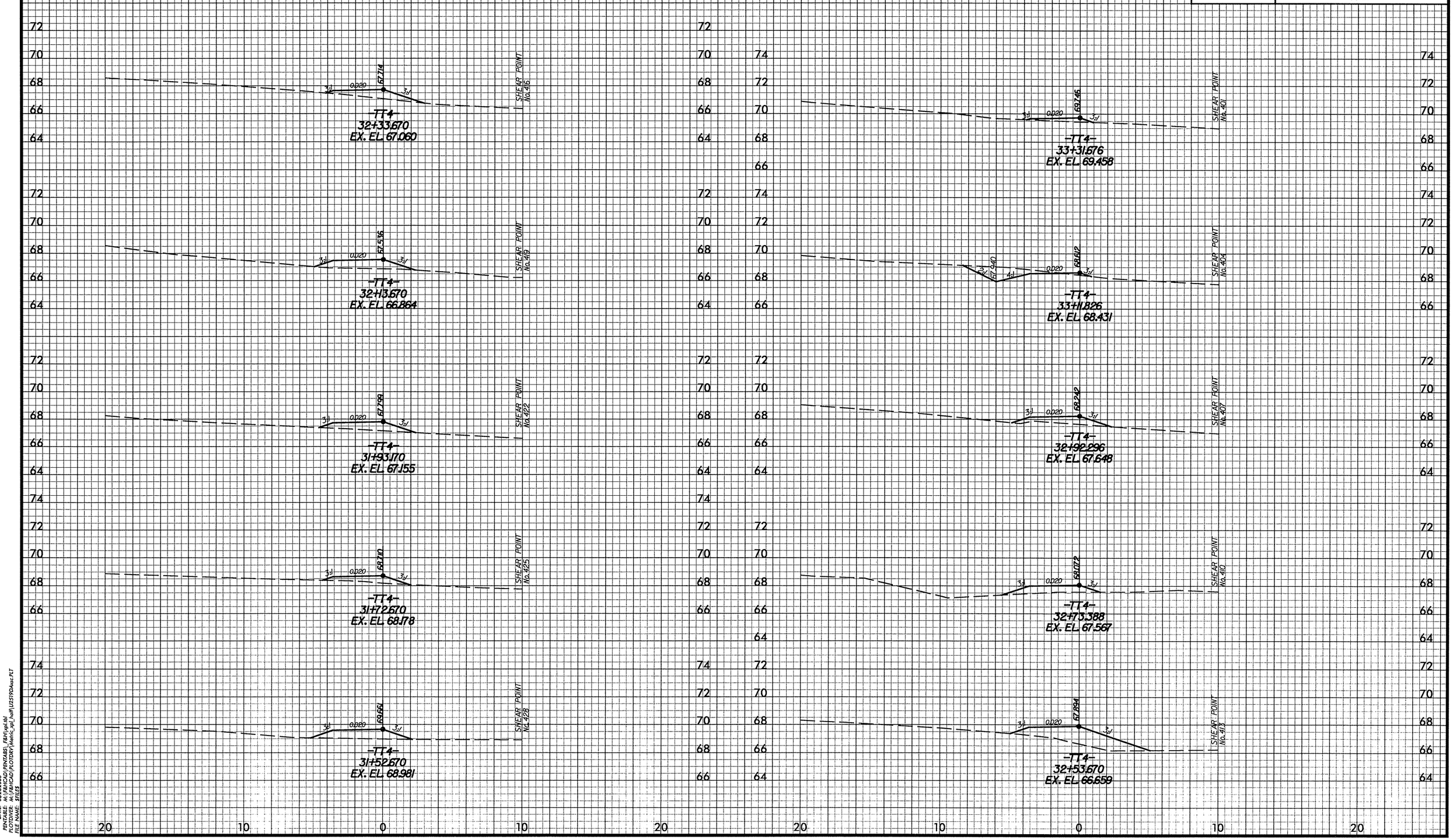

DATE: 08/28/2008
PENTABLE: M:\F&HCAD\PENTABS_F&H\xpl.tbl
PLOTDIVER: M:\F&HCAD\PLOTDRV\Metric_xpl_half\U2519DAxsc.PLT
FILE NAME: $FILE$

-TT4-

PROJ. REFERENCE NO.	SHEET NO.
U-2519DA	X-248
FAYETTEVILLE OUTTER LOOP	

2m 0 2m
SCALE

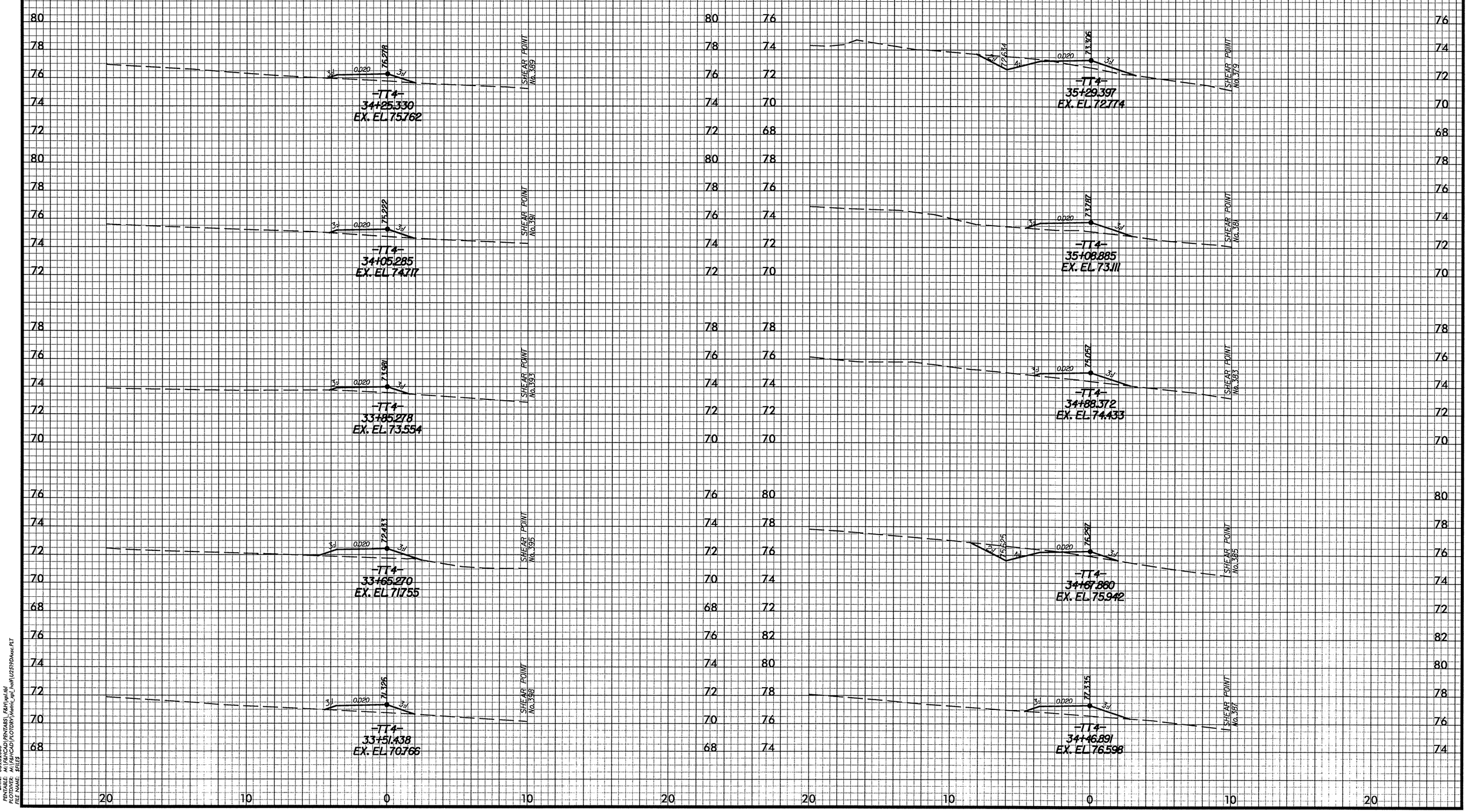

DATE: 08/28/2008
PENTABLE: M:\F&HCAD\PENTABS_F&H\xpl.tbl
PLOTDIVER: M:\F&HCAD\PLOTDRV\Metric_xpl_half\U2519DAxsc.PLT
FILE NAME: $FILE$

PROJ. REFERENCE NO.	SHEET NO.
U-2519DA	X-249
FAYETTEVILLE OUTTER LOOP	

2m 0 2m

SCALE

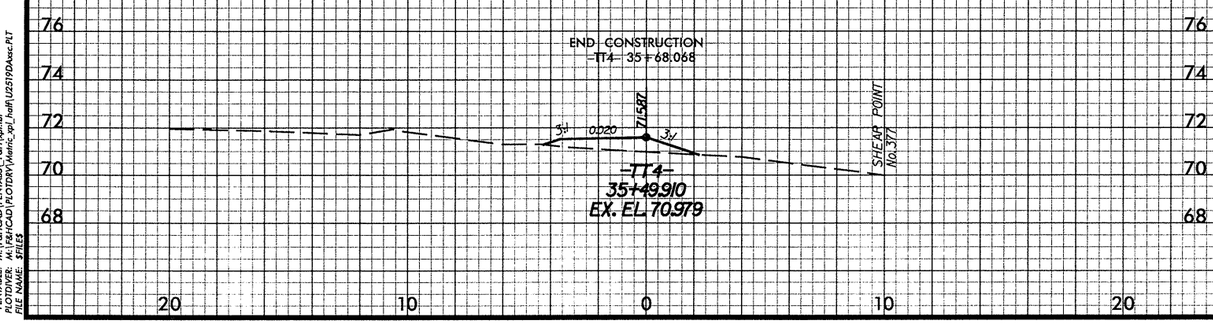

DATE: 08/28/2008
PENTABLE: M:\F&HCAD\PENTABS_F&H\xpl.tbl
PLOTDIVER: M:\F&HCAD\PLOTDRV\Metric_xpl_half\U2519DAxsc.PLT
FILE NAME: $FILES

-TT4-

PROJ. REFERENCE NO.	SHEET NO.
U-2519DA	X-250

FAYETTEVILLE OUTTER LOOP

2m 0 2m

SCALE

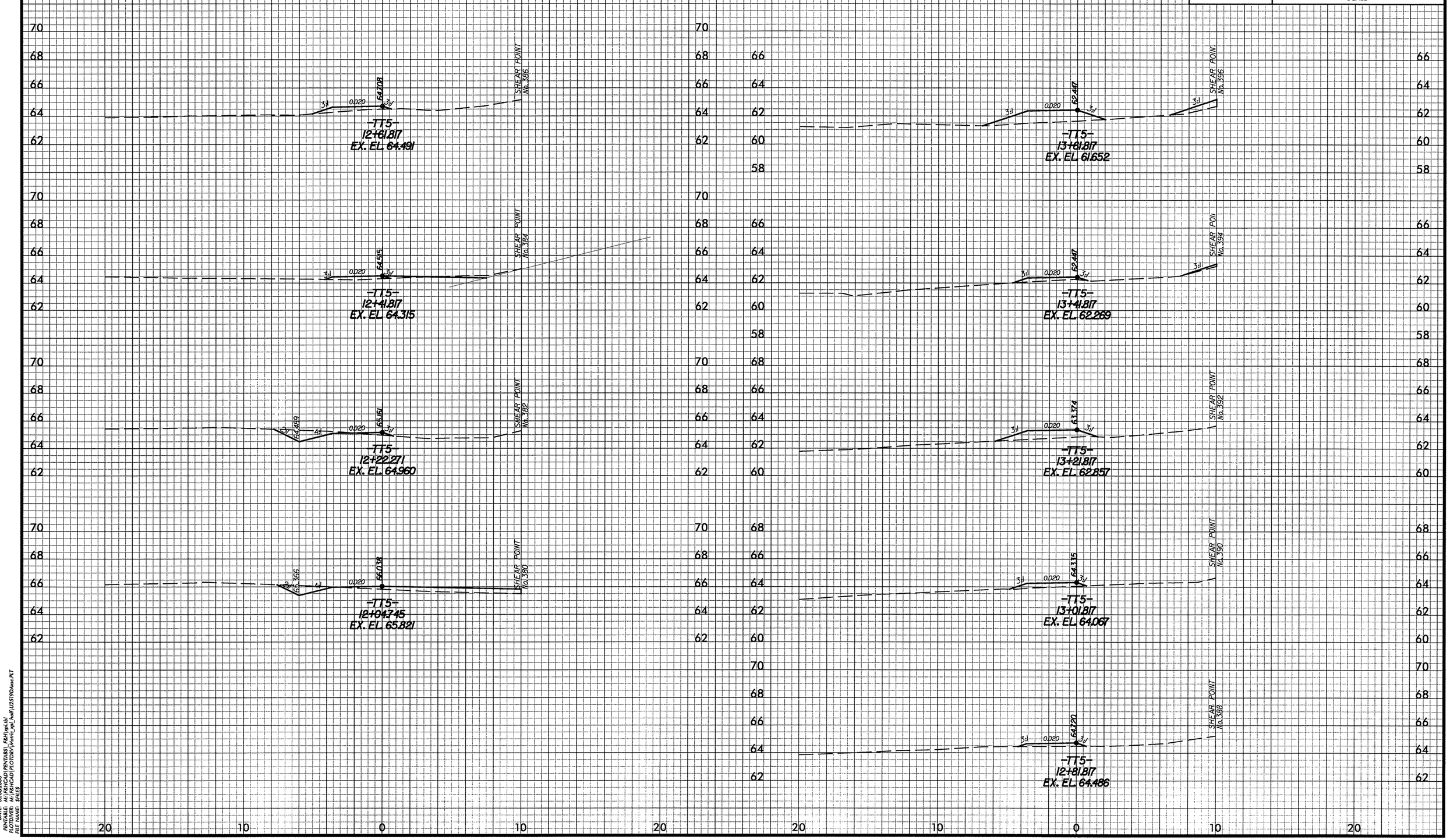

DATE: 07/08/2008
PENTABLE: M:\F&HCAD\PENTABS_F&H\xpl.tbl
PLOTDIVER: M:\F&HCAD\PLOTDRV\Metric_xpl_half\U2519DAsc.PLT
FILE NAME: $FILE$

PROJ. REFERENCE NO.	SHEET NO.
U-2519DA	X-251
FAYETTEVILLE OUTTER LOOP	

2m 0 2m
SCALE

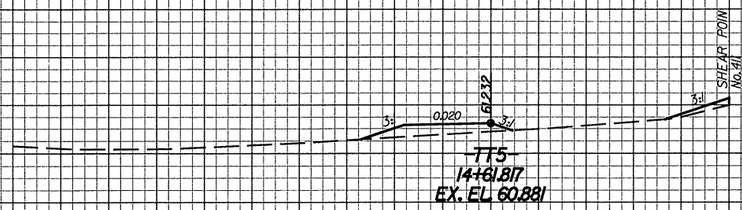

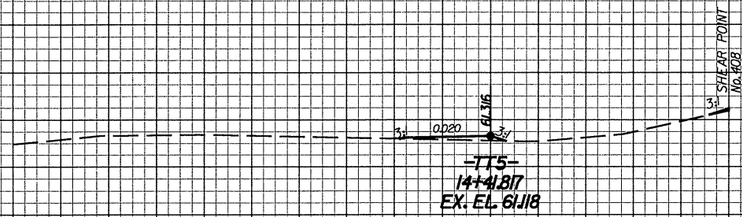

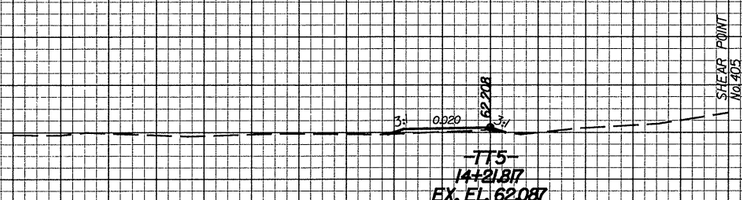

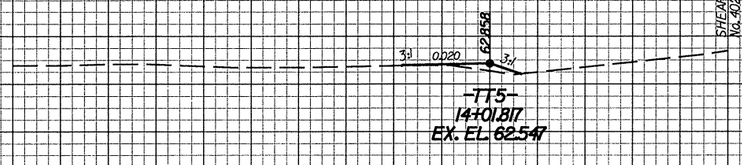

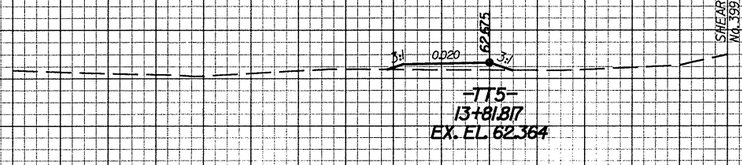

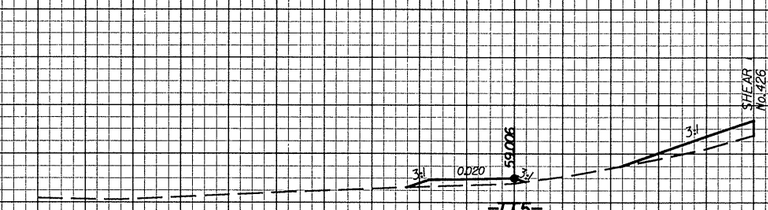

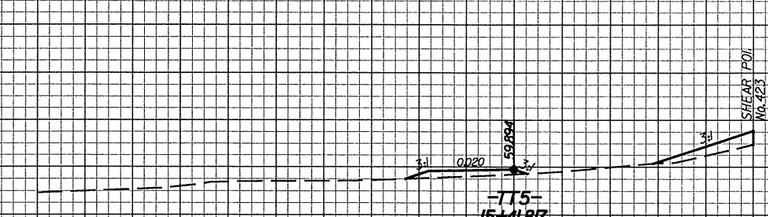

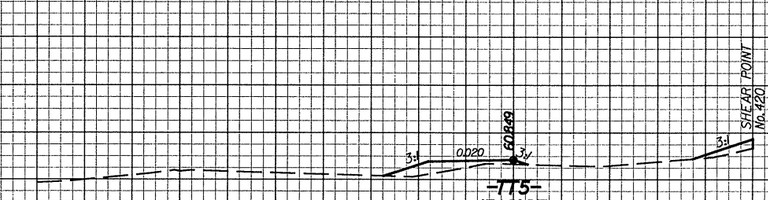

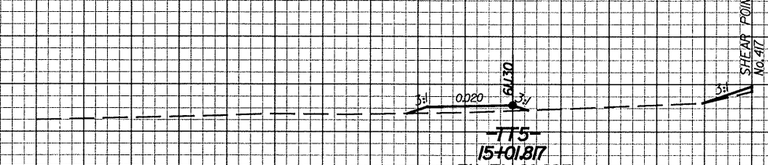

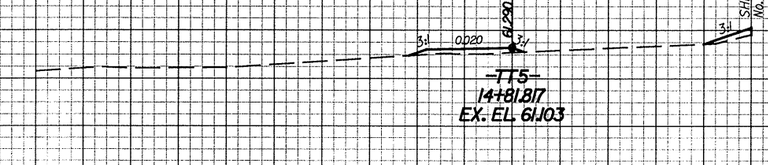

DATE: 07/08/2008
PENTABLE: M:\(R&H\CAD\PENTABS_T&H\vpl.tbl
PLOTDIVER: M:\(R&H\CAD\PLOTDRV\Metric_vpl_half\U2519DAsec.PLT
FILE NAME: SHEET

-TT5-

PROJ. REFERENCE NO.	SHEET NO.
U-2519DA	X-252
FAYETTEVILLE OUTTER LOOP	

2m 0 2m
SCALE

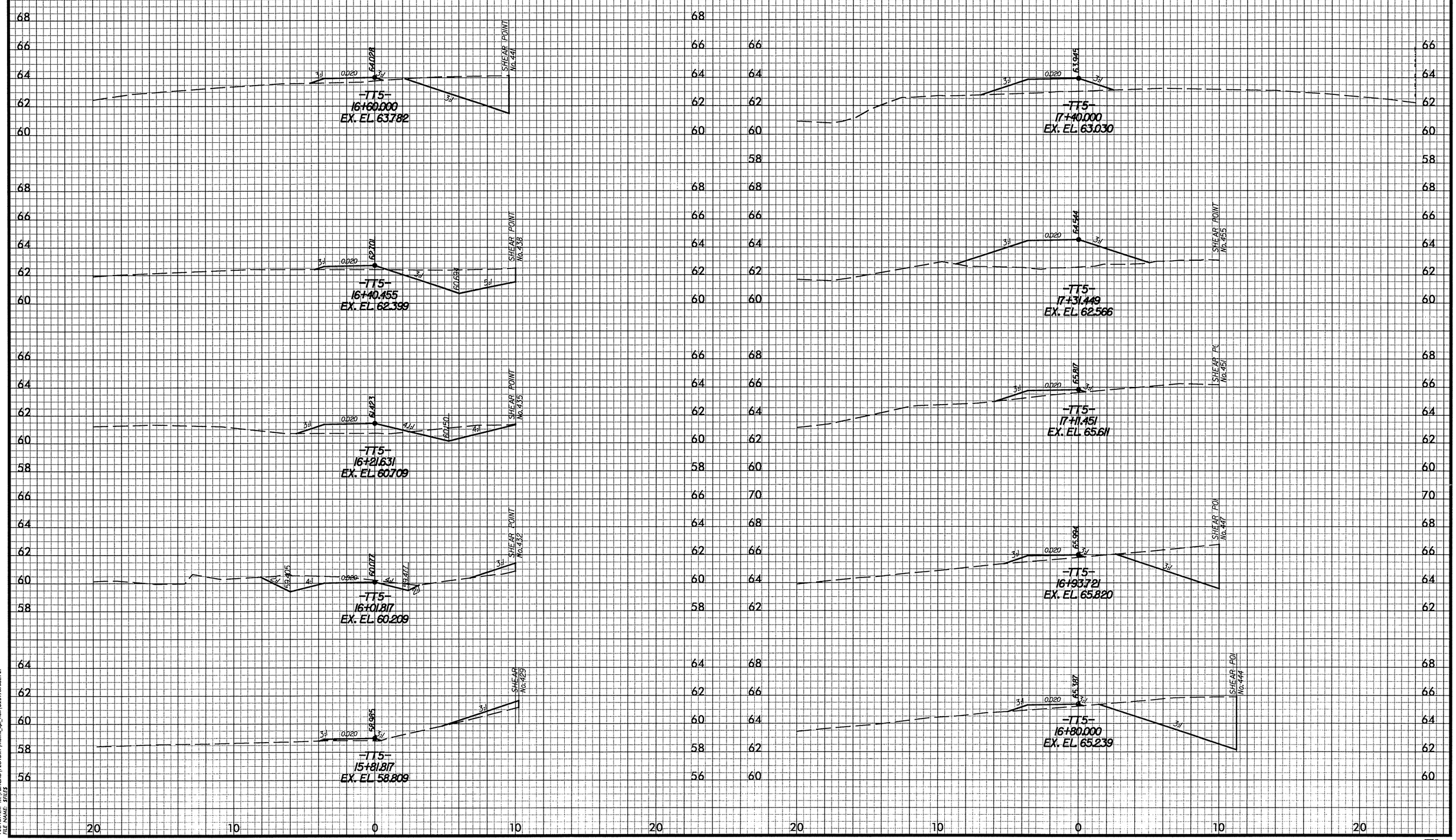

DATE: 07/08/2008
PENTABLE: M:\F&HCAD\PENTABS_F&H\xpl.tbl
PLOTDIVER: M:\F&HCAD\PLOTDRV\Metric_xpl_half\U2519DAxsc.PLT
FILE NAME: $FILES

PROJ. REFERENCE NO.	SHEET NO.
U-2519DA	X-253
FAYETTEVILLE OUTTER LOOP	

2m 0 2m
SCALE

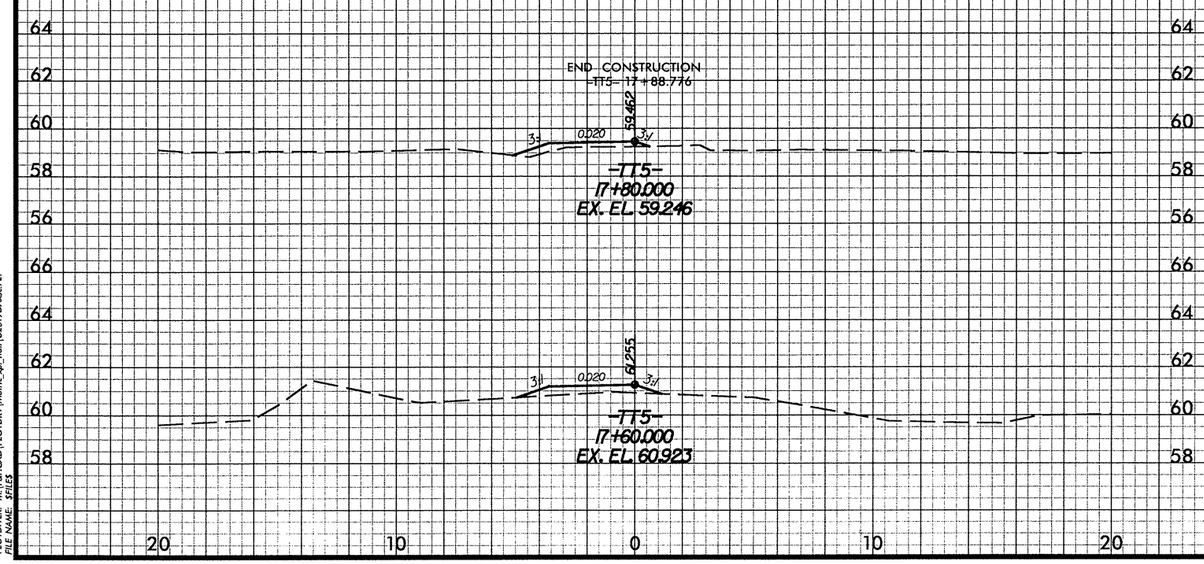

DATE: 07/08/2008
PENTABLE: M:\F&HCAD\PENTABS_F&H\xpl.tbl
PLOTDIVER: M:\F&HCAD\PLOTDRV\Metric_xpl_half\U2519DAxsc.PLT
FILE NAME: $FILES

PROJ. REFERENCE NO.	SHEET NO.
U-2519DA	X-254
FAYETTEVILLE OUTTER LOOP	

2m 0 2m
SCALE



DATE: 07/08/2008
PENTABLE: M:\F&H\CAD\PENTABS_F&H\xpl.tbl
PLOTDIVER: M:\F&H\CAD\PLOTDRV\Metric_xpl_half\U2519DAssc.PLT
FILE NAME: $FILES

-TT6-

PROJ. REFERENCE NO.	SHEET NO.
U-2519DA	X-255
FAYETTEVILLE OUTTER LOOP	

2m 0 2m
SCALE



DATE: 07/08/2008
PENTABLE: M:\F&H\CAD\PENTABS_F&H\xpl.tbl
PLOTDIVER: M:\F&H\CAD\PLOTDRV\Metric_xpl_half\U2519DAxsc.PLT
FILE NAME: $FILE$

-TT6-

PROJ. REFERENCE NO.	SHEET NO.
U-2519DA	X-256

FAYETTEVILLE OUTTER LOOP

2m 0 2m

SCALE



DATE: 07/08/2008
PENTABLE: M:\F&HCAD\PENTABS_F&H\xpl.tbl
PLOTDIVER: M:\F&HCAD\PLOTDRV\Metric_xpl_half\U2519DAsec.PLT
FILE NAME: $FILE$

-TT6-

PROJ. REFERENCE NO.	SHEET NO.
U-2519DA	X-257
FAYETTEVILLE OUTTER LOOP	
2m 0 2m SCALE	

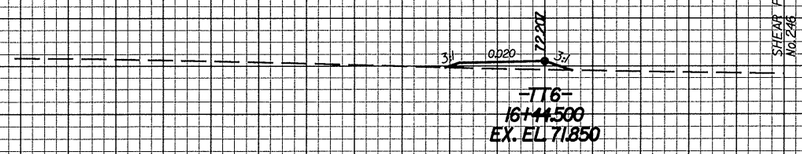

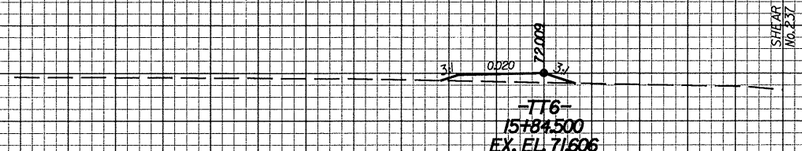

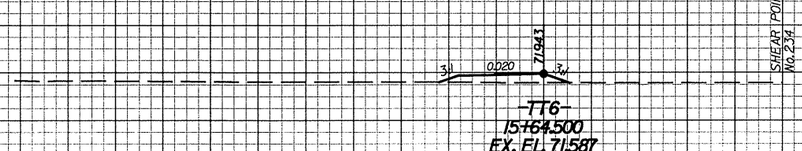

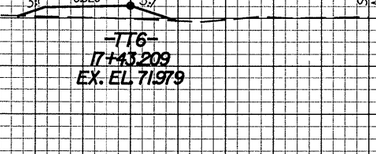

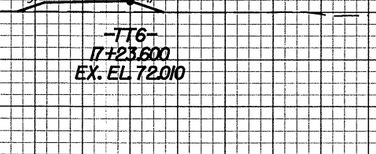

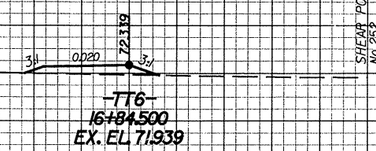

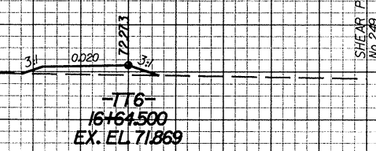

DATE: 07/08/2008
TENTABLE: M:\R&HCAD\PENTABS_R&H.ypl.tbl
PLOTTABLE: M:\R&HCAD\PLOTDRT\Metric_ypl_half\U2519DAasc.PLT
FILE NAME: U2519

-TT6-

PROJ. REFERENCE NO.	SHEET NO.
U-2519DA	X-258
FAYETTEVILLE OUTTER LOOP	

2m 0 2m
SCALE

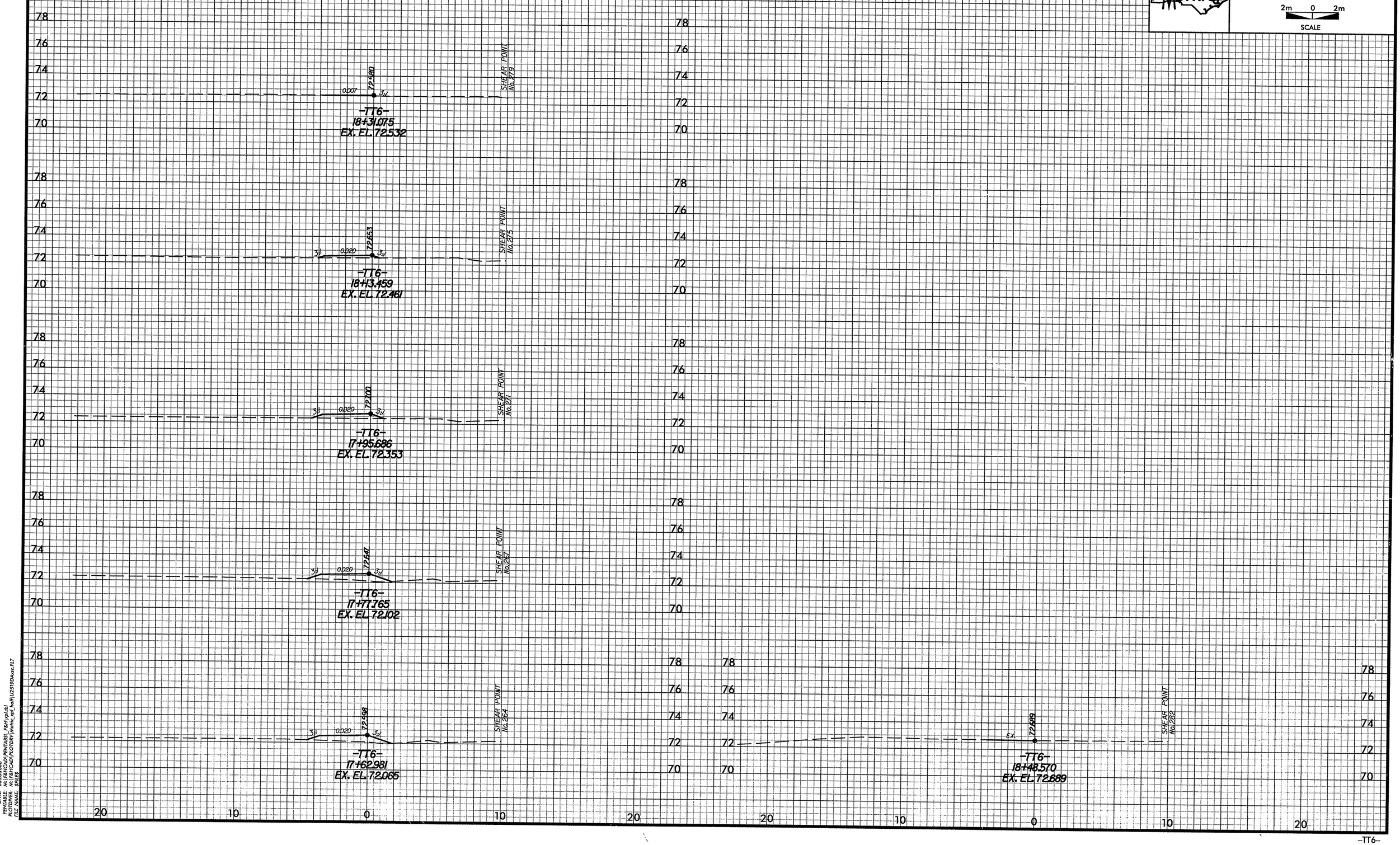

DATE: 08/28/2008
PENTABLE: M:\F&HCAD\PENTABS_F&H\xpl.tbl
PLOTDIVER: M:\F&HCAD\PLOTDRV\Metric_xpl_half\U2519DAxsc.PLT
FILE NAME: $FILES

-TT6-