

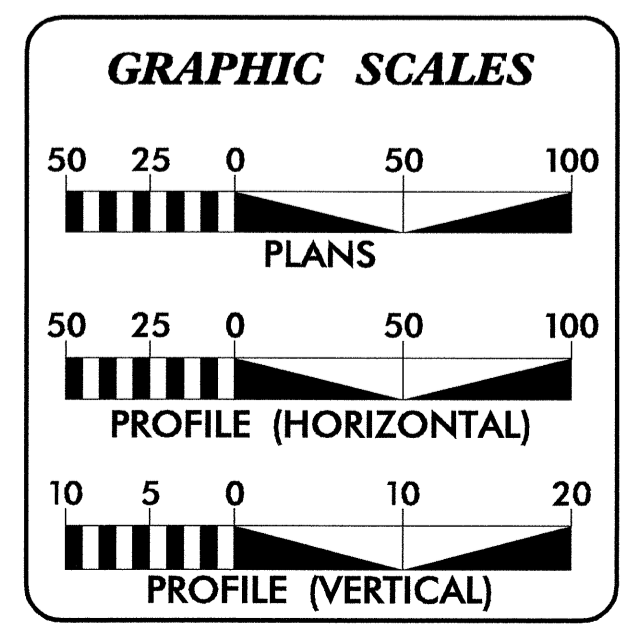
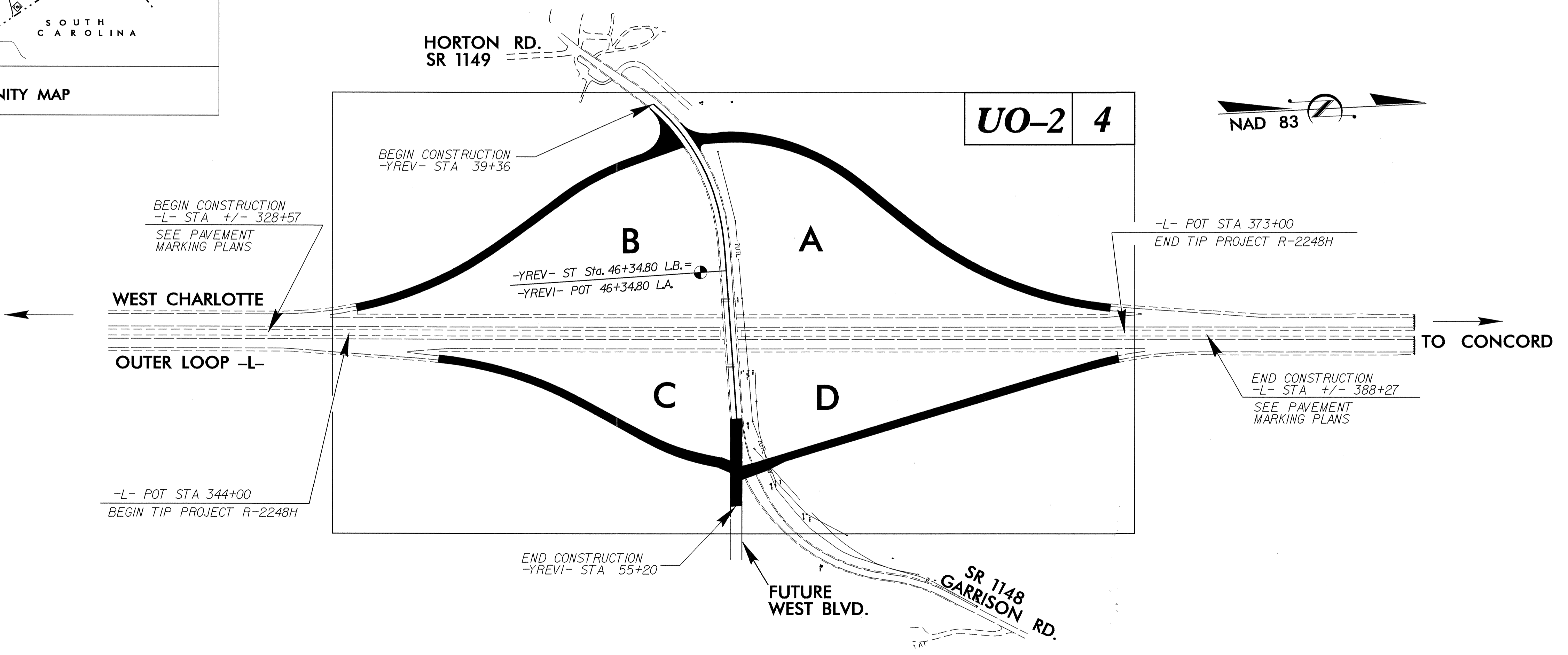
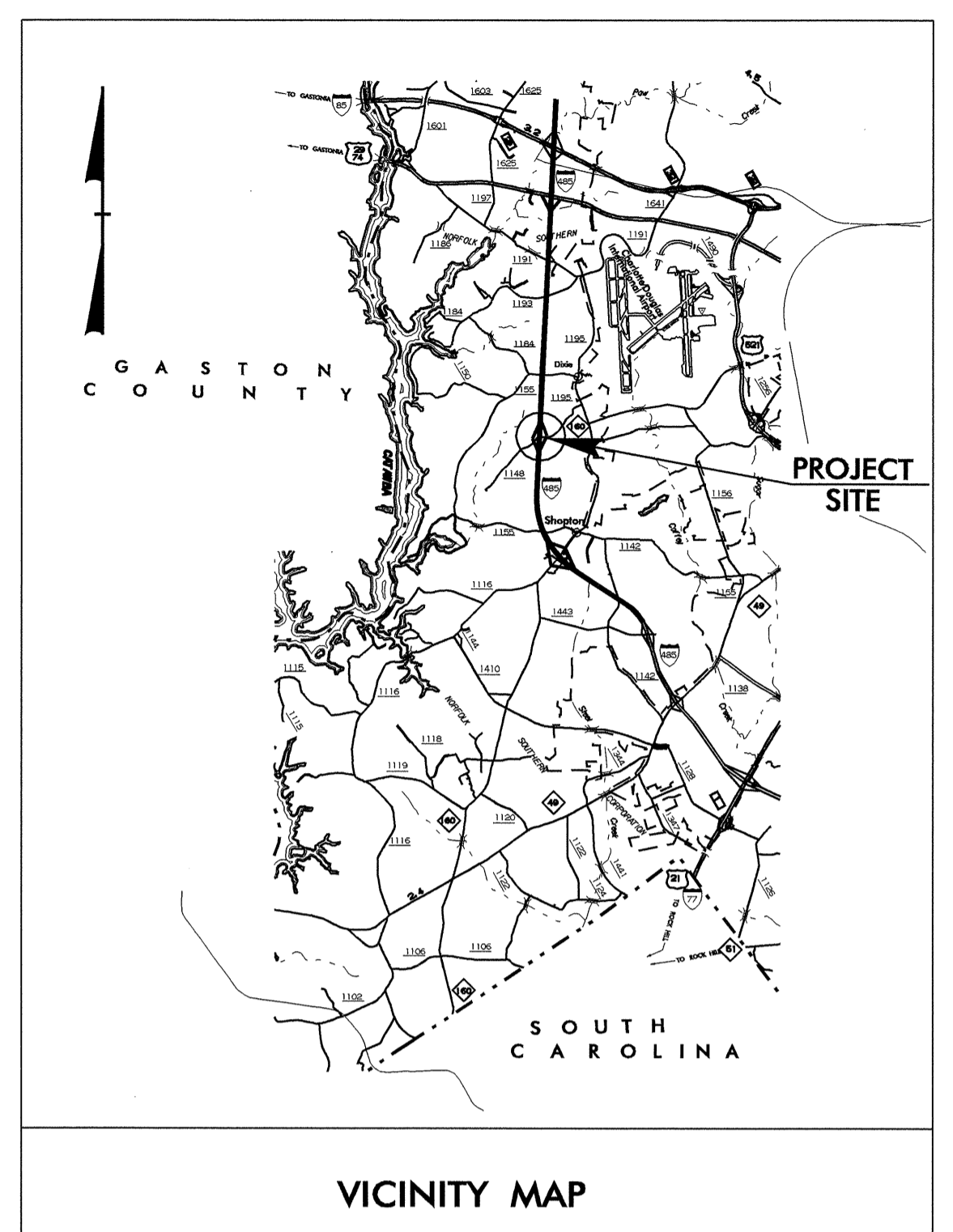
STATE OF NORTH CAROLINA
DIVISION OF HIGHWAYS

UTILITIES BY OTHERS PLANS
MECKLENBURG COUNTY

**LOCATION: PAVING OF RAMPS AT I-485 /GARRISON ROAD (SR 1148)
INTERCHANGE**

TYPE OF WORK: UTILITIES RELOCATION


TIP PROJECT: R-2248H



INDEX OF SHEETS

SHEET NO.	DESCRIPTION
UO-1	TITLE SHEET
UO-2	UTILITY BY OTHERS PLAN SHEETS

- UTILITY OWNERS ON PROJECT**
- DUKE ENERGY (POWER)
 - AT&T (TELEPHONE)
 - TIME WARNER CABLE (TVCL)



PREPARED IN THE OFFICE OF:
**DIVISION OF HIGHWAYS
UTILITIES ENGINEERING
SECTION**

1591 MAIL SERVICES CENTER
RALEIGH, NC 27699-1591
PHONE (919) 250-4128
FAX (919) 250-4119

Roger Worthington, P.E. UTILITIES SECTION ENGINEER
Steve McKee, P.E. UTILITIES SQUAD LEADER PROJECT ENGINEER
Jamshid Hafshejani UTILITIES PROJECT DESIGNER

25-JAN-2010 11:12 R:\Utilities\rdy_uf\Proj\NR2248h_U01_rdy_tsh.dgn \$\$\$USERNAME\$\$\$

NOTE: ALL PROPOSED UTILITY WORK SHOWN ON THIS SHEET WILL BE DONE BY OTHERS

NAD 83

DATUM DESCRIPTION THE LOCALIZED COORDINATE SYSTEM DEVELOPED FOR THIS PROJECT IS BASED ON THE STATE PLANE COORDINATES ESTABLISHED BY...

Table with 3 columns: Station, Description, and Value. Includes data for RPA and RPB sections.

Table with 3 columns: Station, Description, and Value. Includes data for RPB and RPA sections.

Table with 3 columns: Station, Description, and Value. Includes data for RPA sections.

Table with 3 columns: Station, Description, and Value. Includes data for RPA sections.

CITY OF CHARLOTTE DB 18347 PG 676

PEARLIE ELLISON, ESTATE DB 1147 PG 183

CLT INTERNATIONAL, LLC DB 22746 PG 078

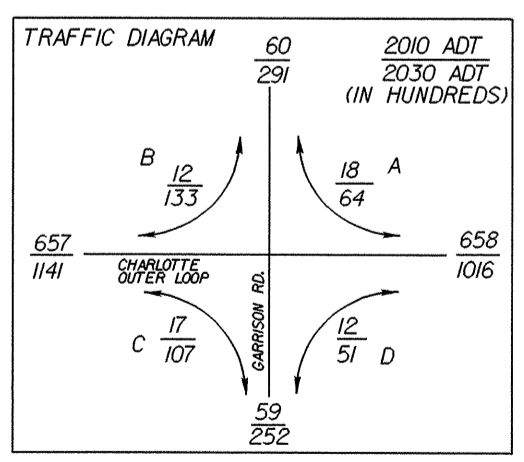
AUBREY J. ELAM JR., et al DB 9544 PG 916

CITY OF CHARLOTTE DB 18347 PG 676

CITY OF CHARLOTTE DB 18347 PG 676

CITY OF CHARLOTTE DB 1813 PG 021

Table with 3 columns: Station, Description, and Value. Includes data for RPA and RPB sections.

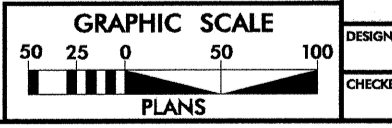


CITY OF CHARLOTTE DB 1815 PG 500

CITY OF CHARLOTTE DB 9725 PG 506

CITY OF CHARLOTTE DB 16553 PG 285

Table with 3 columns: Station, Description, and Value. Includes data for RPA sections.



LOCATION: I-485 WEST CHARLOTTE OUTER LOOP AT GARRISON RD. COUNTY: MECKLENBURG

