STATE OF NORTH CAROLINA
DIVISION OF HIGHWAYS

CROSS-SECTIONS
INDEX OF SHEETS

X-2 THRU X-57	-L-
X-58 THRU X-61	-Y-
X-62 THRU X-63	-Y1-
X-64	-Y3-
X-65	-DR1-
X-66	-Y4-
X-67	-Y5-
X-68	-Y6-
X-69	-Y7-
X-70	-Y7A-
X-71	-Y7B-
X-72	-Y8-
X-73	-Y9-
X-74	-Y9A-
X-75	-Y10-
X-76	-Y11-
X-77 THRU X-79	-Y12-
X-80	-Y12A-
X-81	-Y17-
X-82 THRU X-84	-Y17A-
X-85	-Y18-
X-86 THRU X-89	-Y19-

5/28/99
19-OCT-2006 12:33
r:\roadway\xsc\u3306_rdy_xsc_index.dgn
$$$$USERNAME$$$$

Quantities are approximate only. The Resident Engineer will recross-section the work accurately when the project is staked out. These cross section notes will be used in computing the final quantities for which the contractor will be paid.

STATE OF NORTH CAROLINA
DIVISION OF HIGHWAYS

PROJ. REFERENCE NO.	SHEET NO.
U-3306	X-1A

NOTE: EMBANKMENT COLUMN INCLUDES BACKFILL FOR UNDERCUT

CROSS-SECTION SUMMARY

Station L (Lt)	Uncl. Exc. (cu. yd.)	Embt (cu. yd.)
10+65.00	0	0
11+00.00	3	0
11+50.00	8	1
12+00.00	8	1
12+50.00	9	1
13+00.00	5	4
15+00.00	196	12
15+50.00	72	4
16+00.00	54	4
16+50.00	57	1
17+00.00	49	5
17+50.00	48	10
18+00.00	50	13
18+50.00	44	14
19+00.00	24	24
19+50.00	12	22
20+00.00	14	269
20+50.00	10	486
21+00.00	6	431
21+50.00	5	430
22+00.00	3	489
22+50.00	1	526
23+00.00	2	462
23+50.00	5	205
24+00.00	5	33
24+50.00	4	149
25+00.00	20	129
25+25.00	0	
25+50.00	111	11
26+00.00	328	4
26+50.00	521	8
27+00.00	616	8
27+50.00	678	7
28+00.00	673	6
28+50.00	640	5
29+00.00	527	5
29+50.00	340	5
30+00.00	213	5
30+50.00	82	9
30+75.00	7	
31+00.00	1	40
31+50.00	7	61
32+00.00	12	47
32+50.00	11	30
34+00.00	312	34
34+50.00	167	0
35+00.00	115	0
35+50.00	75	0
36+00.00	49	0
36+50.00	27	1
37+00.00	18	4
37+50.00	24	6
38+00.00	25	7

Station L (Lt)	Uncl. Exc. (cu. yd.)	Embt (cu. yd.)
38+50.00	23	7
39+00.00	16	8
39+50.00	6	9
40+00.00	3	9
40+50.00	4	4
41+00.00	4	0

Station L (Lt)	Uncl. Exc. (cu. yd.)	Embt (cu. yd.)
41+00.00	0	0
41+50.00	4	43
42+00.00	3	66
42+50.00	4	41
43+00.00	5	40
43+50.00	7	42
44+00.00	11	34
44+50.00	25	34
45+00.00	33	23
45+50.00	18	12
46+00.00	5	9
46+50.00	6	18
47+00.00	9	32
47+50.00	10	25
48+00.00	9	23
48+50.00	5	83
49+00.00	2	208
49+50.00	2	347
50+00.00	2	272
50+50.00	13	65
51+00.00	60	7
51+50.00	102	4
52+00.00	112	1
52+50.00	91	1
53+00.00	56	18
53+50.00	39	41
54+00.00	31	54
54+50.00	20	33
55+00.00	15	23
55+50.00	26	20
56+00.00	17	6
56+50.00	2	16
57+00.00	1	25
57+50.00	1	38
58+00.00	6	23
58+50.00	17	15
59+00.00	34	16
59+50.00	34	2
60+00.00	21	10
60+50.00	15	40
61+00.00	30	106
61+50.00	26	186
62+00.00	3	231

Station L (Lt)	Uncl. Exc. (cu. yd.)	Embt (cu. yd.)
62+50.00	1	256
63+00.00	0	278
63+50.00	0	269
64+00.00	0	227
64+50.00	0	202
65+00.00	0	144
65+50.00	0	65
66+00.00	1	35
66+50.00	1	31
67+00.00	3	25
67+50.00	6	11
68+00.00	6	8
68+50.00	7	9
69+50.00	13	33
70+00.00	4	23
70+50.00	10	18
71+00.00	19	17

Station L (Lt)	Uncl. Exc. (cu. yd.)	Embt (cu. yd.)
71+00.00	0	0
71+50.00	20	58
72+00.00	10	196
72+50.00	1	393
73+00.00	0	507
73+50.00	0	505
74+00.00	0	480
74+50.00	0	439
75+00.00	0	349
75+50.00	0	275
76+00.00	0	244
76+50.00	0	230
77+00.00	0	221
77+50.00	0	215
78+00.00	0	195
78+50.00	0	155
79+00.00	1	183
79+50.00	1	253
80+00.00	1	344
80+50.00	3	341
81+00.00	4	186
81+50.00	3	89
82+00.00	21	51
82+50.00	66	14
83+00.00	194	2
83+50.00	257	0
84+00.00	228	0
84+50.00	214	0
85+00.00	145	0
85+50.00	97	2
86+00.00	82	5
86+50.00	98	8

Station L (Lt)	Uncl. Exc. (cu. yd.)	Embt (cu. yd.)
87+00.00	131	7
87+50.00	130	3
88+00.00	136	0
88+50.00	76	0
89+50.00	5	8
90+00.00	27	18
90+50.00	36	28
91+00.00	28	36
91+50.00	26	30
92+00.00	24	25
92+50.00	25	26
93+00.00	32	46
93+50.00	39	62
94+00.00	37	66
94+50.00	26	84
95+00.00	12	131
95+50.00	5	208
96+00.00	2	226
96+50.00	1	178
97+50.00	2	199
98+00.00	4	39
98+50.00	13	21
99+00.00	18	8
99+50.00	18	4
100+00.00	43	1
100+50.00	55	0
101+00.00	28	7

Station L (Lt)	Uncl. Exc. (cu. yd.)	Embt (cu. yd.)
101+00.00	0	0
101+50.00	7	8
102+00.00	3	0
102+50.00	26	1
103+00.00	43	7
103+50.00	46	15
104+00.00	68	18
104+50.00	40	19
105+00.00	0	27
105+50.00	0	38
106+00.00	0	41
106+50.00	0	44
107+00.00	0	58
107+50.00	0	64
108+00.00	0	56
108+50.00	0	45
109+00.00	0	28
109+50.00	0	17
110+00.00	0	19
110+50.00	0	20
111+00.00	0	17
111+50.00	1	15

Station L (Lt)	Uncl. Exc. (cu. yd.)	Embt (cu. yd.)
112+00.00	0	15
112+50.00	1	15
113+00.00	0	18
113+50.00	0	21
114+00.00	0	20
114+50.00	0	17
115+00.00	1	13
115+50.00	3	11
116+00.00	5	8
116+50.00	6	6
117+00.00	5	5
117+50.00	6	4
118+00.00	6	4
118+50.00	6	4
119+00.00	4	5
119+50.00	3	10
120+00.00	2	16
120+50.00	4	13
121+00.00	3	5
121+50.00	2	3
122+00.00	2	8
122+50.00	0	12
123+00.00	0	14
123+50.00	1	9
124+00.00	3	6
124+50.00	4	5
125+00.00	4	5
125+50.00	4	5
126+00.00	6	4
126+50.00	7	4
128+00.00	24	8
128+50.00	6	4
129+00.00	3	9
129+50.00	3	14
130+00.00	3	19
130+50.00	5	16
131+00.00	10	22

Station L (Lt)	Uncl. Exc. (cu. yd.)	Embt (cu. yd.)
131+00.00	0	0
131+50.00	11	26
132+00.00	7	25
132+50.00	11	28
133+00.00	25	19
133+25.00	0	
133+50.00	28	37
134+00.00	81	46
134+50.00	112	32
135+00.00	62	82
135+50.00	12	182
136+00.00	0	239

Station L (Rt)	Uncl. Exc. (cu. yd.)	Embt (cu. yd.)
136+10.00	0	
136+50.00	0	338
137+00.00	0	519
137+50.00	0	516
138+00.00	0	404
138+50.00	0	435
139+00.00	0	564
139+50.00	0	661
140+00.00	0	663
140+50.00	0	614
141+00.00	0	495
141+20.00		
141+50.00	0	260
142+00.00	27	208
142+50.00	89	75
143+00.00	240	0
143+50.00	464	0
144+00.00	660	0
144+50.00	819	0
145+00.00	925	0
145+50.00	1000	0
146+00.00	1066	0
146+50.00	1153	0
147+00.00	1244	0
147+50.00	1352	0
148+00.00	1496	0
148+50.00	1600	0
149+00.00	1792	0
149+50.00	1821	0
150+00.00	1396	0
150+50.00	1029	0
151+00.00	877	0
151+50.00	694	0
152+00.00	511	0
152+50.00	347	0
153+00.00	196	0
153+50.00	90	10

Quantities are approximate only. The Resident Engineer will recross-section the work accurately when the project is staked out. These cross section notes will be used in computing the final quantities for which the contractor will be paid.

STATE OF NORTH CAROLINA
DIVISION OF HIGHWAYS

PROJ. REFERENCE NO.	SHEET NO.
U-3306	X-1B

NOTE: EMBANKMENT COLUMN INCLUDES BACKFILL FOR UNDERCUT

CROSS-SECTION SUMMARY

Station L (Rt)	Uncl. Exc. (cu. yd.)	Embt (cu. yd.)
18+00.00	11	3
18+50.00	10	7
19+00.00	8	9
19+50.00	11	9
20+00.00	10	16
20+50.00	9	18
21+00.00	11	13
21+50.00	10	14
22+00.00	7	11
22+50.00	2	4
23+00.00	3	9
23+50.00	5	17
24+00.00	4	17
24+50.00	3	24
25+00.00	3	27
25+50.00	126	30
26+00.00	126	34
26+50.00	4	37
27+00.00	4	37
27+50.00	6	34
28+00.00	6	20
28+50.00	5	5
29+00.00	18	33
29+50.00	32	60
30+00.00	28	62
30+50.00	17	95
31+00.00	10	106
31+50.00	5	117
32+00.00	0	144
32+50.00	0	114
34+00.00	1	262
34+50.00	0	89
35+00.00	0	81
35+50.00	0	60
36+00.00	1	52
36+50.00	5	56
37+00.00	7	65
37+50.00	5	67
38+00.00	19	61
38+50.00	34	49
39+00.00	37	29
39+50.00	36	20
40+00.00	32	37
40+50.00	31	67
41+00.00	29	116

Station L (Rt)	Uncl. Exc. (cu. yd.)	Embt (cu. yd.)
41+00.00	0	0
41+50.00	28	162
42+00.00	27	179
42+50.00	25	218

Station L (Rt)	Uncl. Exc. (cu. yd.)	Embt (cu. yd.)
43+00.00	25	280
43+50.00	31	236
44+00.00	42	101
44+50.00	41	26
45+00.00	56	7
45+50.00	63	6
46+00.00	43	6
46+50.00	42	6
47+00.00	63	6
47+50.00	53	7
48+00.00	26	26
48+50.00	14	62
49+00.00	2	131
49+50.00	2	212
50+00.00	0	264
50+50.00	0	228
51+00.00	0	175
51+50.00	0	184
52+00.00	0	233
52+50.00	0	252
53+00.00	0	309
53+50.00	0	407
54+00.00	0	420
54+50.00	0	370
55+00.00	0	298
55+50.00	0	261
56+00.00	13	129
56+50.00	35	3
57+00.00	47	4
57+50.00	39	3
58+00.00	18	1
58+50.00	28	0
59+00.00	135	0
59+50.00	188	1
60+00.00	121	1
60+50.00	51	3
61+00.00	8	31
61+50.00	3	94
62+00.00	2	144
62+50.00	3	78
63+00.00	3	1
63+50.00	1	95
64+00.00	0	175
64+50.00	0	130
65+00.00	1	76
65+50.00	4	50
66+00.00	9	37
66+50.00	26	28
67+00.00	69	14
67+50.00	63	6
68+00.00	57	6
68+50.00	52	1
69+50.00	19	36

Station L (Rt)	Uncl. Exc. (cu. yd.)	Embt (cu. yd.)
70+00.00	110	18
70+50.00	250	2
71+00.00	201	4

Station L (Rt)	Uncl. Exc. (cu. yd.)	Embt (cu. yd.)
71+00.00	0	0
71+50.00	88	4
72+00.00	37	3
72+50.00	13	8
73+00.00	3	27
73+50.00	0	54
74+00.00	0	78
74+50.00	0	85
75+00.00	0	74
75+50.00	0	77
76+00.00	0	87
76+50.00	0	78
77+00.00	0	70
77+50.00	0	70
78+00.00	0	48
78+50.00	0	15
79+00.00	0	9
79+50.00	2	45
80+00.00	2	264
80+50.00	1	457
81+00.00	1	267
81+50.00	6	54
82+00.00	12	52
82+50.00	13	70
83+00.00	12	62
83+50.00	6	43
84+00.00	1	33
84+50.00	0	41
85+00.00	1	42
85+50.00	3	39
86+00.00	3	28
86+50.00	1	29
87+00.00	1	47
87+50.00	5	62
88+00.00	9	77
88+50.00	5	85
89+00.00	0	87
89+50.00	0	115
90+00.00	0	147
90+50.00	0	150
91+00.00	0	147
91+50.00	0	149
92+00.00	0	128
92+50.00	0	95
93+00.00	0	76
93+50.00	2	55

Station L (Rt)	Uncl. Exc. (cu. yd.)	Embt (cu. yd.)
94+00.00	4	35
94+50.00	5	24
95+00.00	9	17
95+50.00	14	14
96+00.00	14	13
96+50.00	14	12
97+50.00	25	26
98+00.00	14	13
98+50.00	23	11
99+00.00	34	9
99+50.00	40	7
100+00.00	40	7
100+50.00	38	7
101+00.00	32	8

Station L (Rt)	Uncl. Exc. (cu. yd.)	Embt (cu. yd.)
101+00.00	0	0
101+50.00	27	9
102+00.00	16	22
102+50.00	4	31
103+00.00	4	21
103+50.00	4	18
104+00.00	2	20
104+50.00	2	19
105+00.00	2	18
105+50.00	3	15
106+00.00	3	10
106+50.00	2	4
107+00.00	1	14
107+50.00	3	18
108+00.00	4	7
108+50.00	5	5
109+00.00	5	4
109+50.00	6	4
110+00.00	5	4
110+50.00	4	4
111+00.00	5	4
111+50.00	6	3
112+00.00	6	3
112+50.00	4	6
113+00.00	2	11
113+50.00	2	13
114+00.00	3	9
114+50.00	6	5
115+00.00	4	2
116+00.00	0	14
116+50.00	1	25
117+00.00	1	26
117+50.00	0	25
118+00.00	0	21
118+50.00	0	20

Station L (Rt)	Uncl. Exc. (cu. yd.)	Embt (cu. yd.)
119+00.00	0	24
119+50.00	0	31
120+00.00	0	34
120+50.00	0	31
121+00.00	0	28
121+50.00	0	27
122+00.00	0	29
122+50.00	0	31
123+00.00	0	34
123+50.00	0	34
124+00.00	0	31
124+50.00	0	26
125+00.00	0	27
125+50.00	0	28
126+00.00	0	20
126+50.00	3	16
128+00.00	7	65
128+50.00	0	27
129+00.00	0	26
129+50.00	0	24
130+00.00	0	23
130+50.00	0	25
131+00.00	0	48

Station L (Rt)	Uncl. Exc. (cu. yd.)	Embt (cu. yd.)
131+00.00	0	0
131+50.00	0	74
132+00.00	0	78
132+50.00	5	64
133+00.00	16	50
133+25.00		
133+50.00	11	109
134+00.00	9	156
134+50.00	30	113
135+00.00	35	91
135+50.00	18	111
136+00.00	8	123
136+10.00	1	
136+50.00	1	109
137+00.00	1	183
137+50.00	0	260
138+00.00	0	236
138+50.00	0	273
139+00.00	0	349
139+50.00	0	421
140+00.00	0	502
140+50.00	0	541
141+00.00	0	494
141+20.00		
141+50.00	0	365
141+75.00	0	

Station L (Rt)	Uncl. Exc. (cu. yd.)	Embt (cu. yd.)
142+00.00	1	254
142+25.00		
142+50.00	73	111
143+00.00	245	1
143+50.00	518	0
144+00.00	758	0
144+50.00	899	0
145+00.00	1107	0
145+50.00	1388	0
146+00.00	1638	0
146+50.00	1784	0
147+00.00	1846	0
147+50.00	1837	0
148+00.00	1845	0
148+50.00	1929	0
149+00.00	1941	0
149+50.00	1744	0
150+00.00	1446	0
150+50.00	1283	0
151+00.00	1215	0
151+50.00	1063	0
152+00.00	797	0
152+50.00	556	0
153+00.00	430	0
153+50.00	334	0
154+09.00	166	0

Station Y	Uncl. Exc. (cu. yd.)	Embt (cu. yd.)
15+50.00	0	0
16+00.00	8	0
16+50.00	49	6
17+00.00	20	12
17+50.00	22	13
18+00.00	19	15
18+50.00	15	23
19+50.00	45	41
19+79.51	10	3

Station Y1	Uncl. Exc. (cu. yd.)	Embt (cu. yd.)
10+84.19	0	0
10+90.00	0	5
11+00.00	2	14
11+10.00	3	11
11+20.00	3	14
11+30.00	3	18
11+40.00	3	18
11+50.00	1	10

PROJ. REFERENCE NO.	SHEET NO.
U-3306	X-1C

STATE OF NORTH CAROLINA
DIVISION OF HIGHWAYS

NOTE: EMBANKMENT COLUMN INCLUDES BACKFILL FOR UNDERCUT

CROSS-SECTION SUMMARY

Station	Uncl. Exc.	Embt
Y3	(cu. yd.)	(cu. yd.)
10+83.75	0	0
11+00.00	2	10
11+25.00	7	20
11+50.00	4	4

Station	Uncl. Exc.	Embt
Dr1	(cu. yd.)	(cu. yd.)
10+87.56	0	0
10+90.00	2	0
11+00.00	9	0
11+10.00	10	0
11+20.00	6	0

Station	Uncl. Exc.	Embt
Y5	(cu. yd.)	(cu. yd.)
10+44.42	0	0
11+00.00	19	11
11+25.00	4	3

Station	Uncl. Exc.	Embt
Y6	(cu. yd.)	(cu. yd.)
10+83.53	0	0
11+00.00	13	2
11+25.00	17	4
11+50.00	13	7
11+75.00	6	4

Station	Uncl. Exc.	Embt
Y7	(cu. yd.)	(cu. yd.)
10+23.00	0	0
10+80.00	13	11
10+90.00	2	2
11+00.00	2	1
11+10.00	1	1
11+15.00	0	0

Station	Uncl. Exc.	Embt
Y7A	(cu. yd.)	(cu. yd.)
10+35.01	0	0
10+50.00	3	2
10+75.00	9	6
11+00.00	5	3

Station	Uncl. Exc.	Embt
Y7B	(cu. yd.)	(cu. yd.)
10+23.18	0	0
10+50.00	12	6

Station	Uncl. Exc.	Embt
Y7B	(cu. yd.)	(cu. yd.)
10+75.00	11	6

Station	Uncl. Exc.	Embt
Y8	(cu. yd.)	(cu. yd.)
10+80.17	0	0
11+00.00	15	22
11+25.00	10	4

Station	Uncl. Exc.	Embt
Y9	(cu. yd.)	(cu. yd.)
10+50.00	0	0
10+75.00	20	8
11+00.00	15	1

Station	Uncl. Exc.	Embt
Y10	(cu. yd.)	(cu. yd.)
10+77.03	0	0
11+00.00	33	4
11+25.00	18	2

Station	Uncl. Exc.	Embt
Y11	(cu. yd.)	(cu. yd.)
10+25.00	0	0
10+50.00	2	13
10+75.00	3	16
11+00.00	5	25
11+25.00	6	24
11+40.00	2	5

Station	Uncl. Exc.	Embt
Y11A	(cu. yd.)	(cu. yd.)
10+13.80	0	0
10+24.83	1	1
10+74.84	6	9
11+24.85	7	11
11+74.87	8	7
12+24.88	15	12
12+74.89	17	19
13+24.90	17	17
13+74.92	25	12
14+24.93	17	7
14+48.00	1	1

Station	Uncl. Exc.	Embt
Y12	(cu. yd.)	(cu. yd.)
10+75.00	0	0
11+00.00	2	22
11+25.00	1	31
11+50.00	1	34
11+75.00	1	37
12+00.00	1	38
12+25.00	2	42
12+50.00	4	47
12+75.00	4	33
13+00.00	4	18
13+25.00	4	15
13+50.00	4	10
13+75.00	2	2

Station	Uncl. Exc.	Embt
Y12A	(cu. yd.)	(cu. yd.)
10+23.00	0	0
10+50.00	0	30
10+75.00	2	18
11+00.00	4	6
11+14.74	1	1

Station	Uncl. Exc.	Embt
Y12B	(cu. yd.)	(cu. yd.)
10+35.00	0	0
10+40.00	1	2
10+60.00	20	4
10+80.00	21	2
10+96.00	3	1

Station	Uncl. Exc.	Embt
Y17	(cu. yd.)	(cu. yd.)
10+66.32	0	0
10+75.00	2	3
11+00.00	10	5
11+25.00	18	2
11+50.00	10	0

Station	Uncl. Exc.	Embt
Y17A	(cu. yd.)	(cu. yd.)
11+30.90	0	0
11+50.00	19	9
11+75.00	27	12
12+00.00	26	15
12+25.00	30	10
12+50.00	23	6
12+75.00	7	13
13+00.00	3	25
13+25.00	2	34
13+50.00	1	38
13+75.00	1	37
14+00.00	2	26
14+25.00	4	15
14+50.00	3	5

Station	Uncl. Exc.	Embt
Y18	(cu. yd.)	(cu. yd.)
10+65.67	0	0
10+75.00	47	0
11+00.00	104	0
11+25.00	66	0
11+48.00	22	0

Station	Uncl. Exc.	Embt
Y19	(cu. yd.)	(cu. yd.)
15+96.96	0	0
16+00.00	0	1
16+50.00	16	133
17+00.00	104	143
17+50.00	262	30
18+00.00	405	21
18+50.00	266	19
19+00.00	56	12
20+00.00	65	10
20+50.00	18	0
21+00.00	23	0
21+50.00	17	2
21+64.05	1	1

Station	Uncl. Exc.	Embt
Y19	(cu. yd.)	(cu. yd.)
11+60.90	0	0
11+75.00	0	
12+00.00	28	1
12+50.00	88	2
13+00.00	97	0
13+50.00	128	1
14+00.00	148	4
14+50.00	127	7
15+00.00	81	8

Station	Uncl. Exc.	Embt
Y19	(cu. yd.)	(cu. yd.)
15+08.39	8	1
15+25.00		

Quantities are appoximate only. The Resident Engineer will recross-section the work accurately when the project is staked out. These cross section notes will be used in computing the final quantities for which the contractor will be paid.

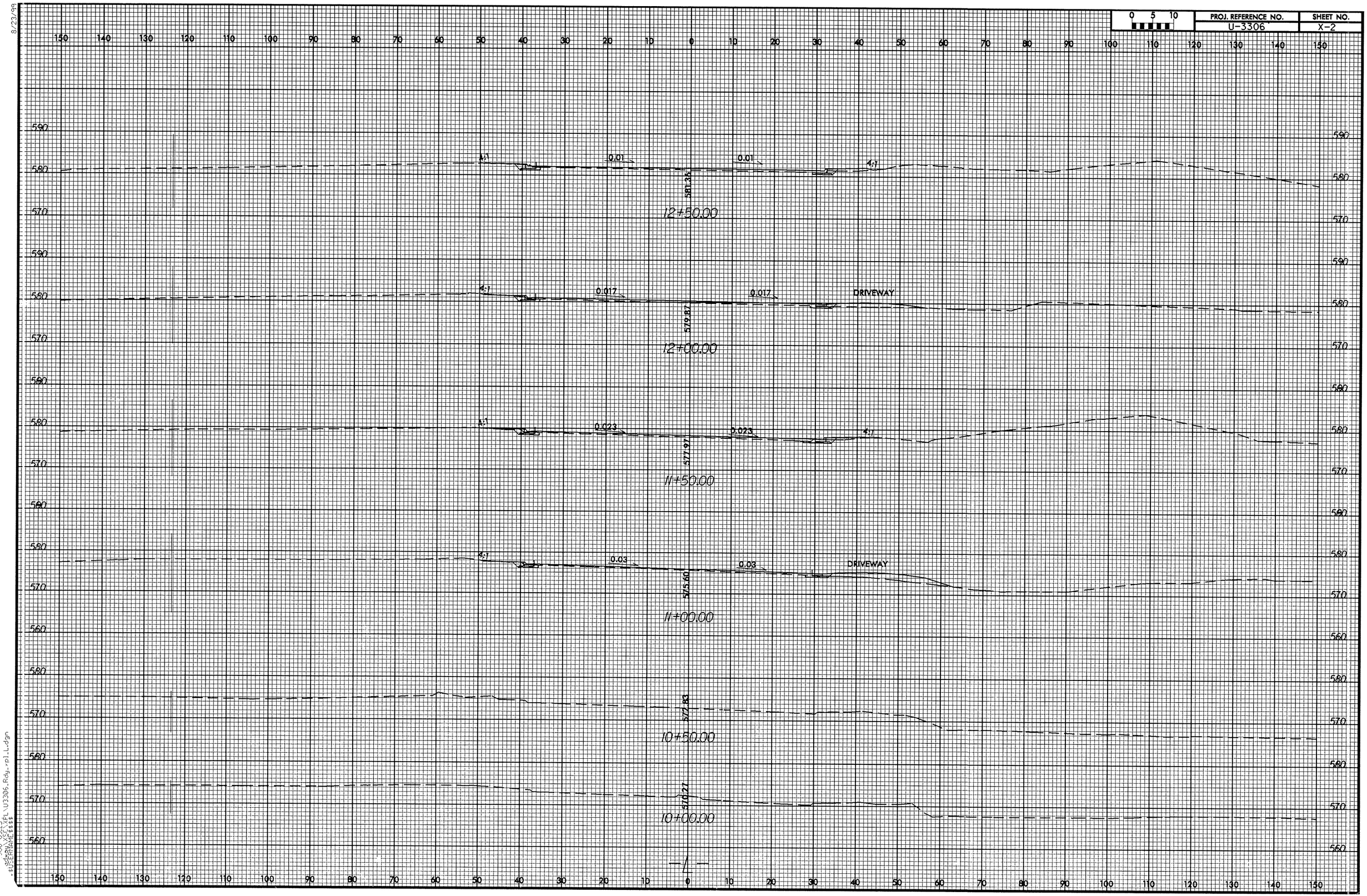

PROJ. REFERENCE NO.
U-3306
SHEET NO.
X-2
0 5 10
4:1
0.01
0.01
581.35
12+50.00
0.017
0.017
DRIVEWAY
579.87
12+00.00
0.023
0.023
577.97
11+50.00
0.03
0.03
DRIVEWAY
575.60
11+00.00
572.83
10+50.00
570.27
10+00.00
-L-

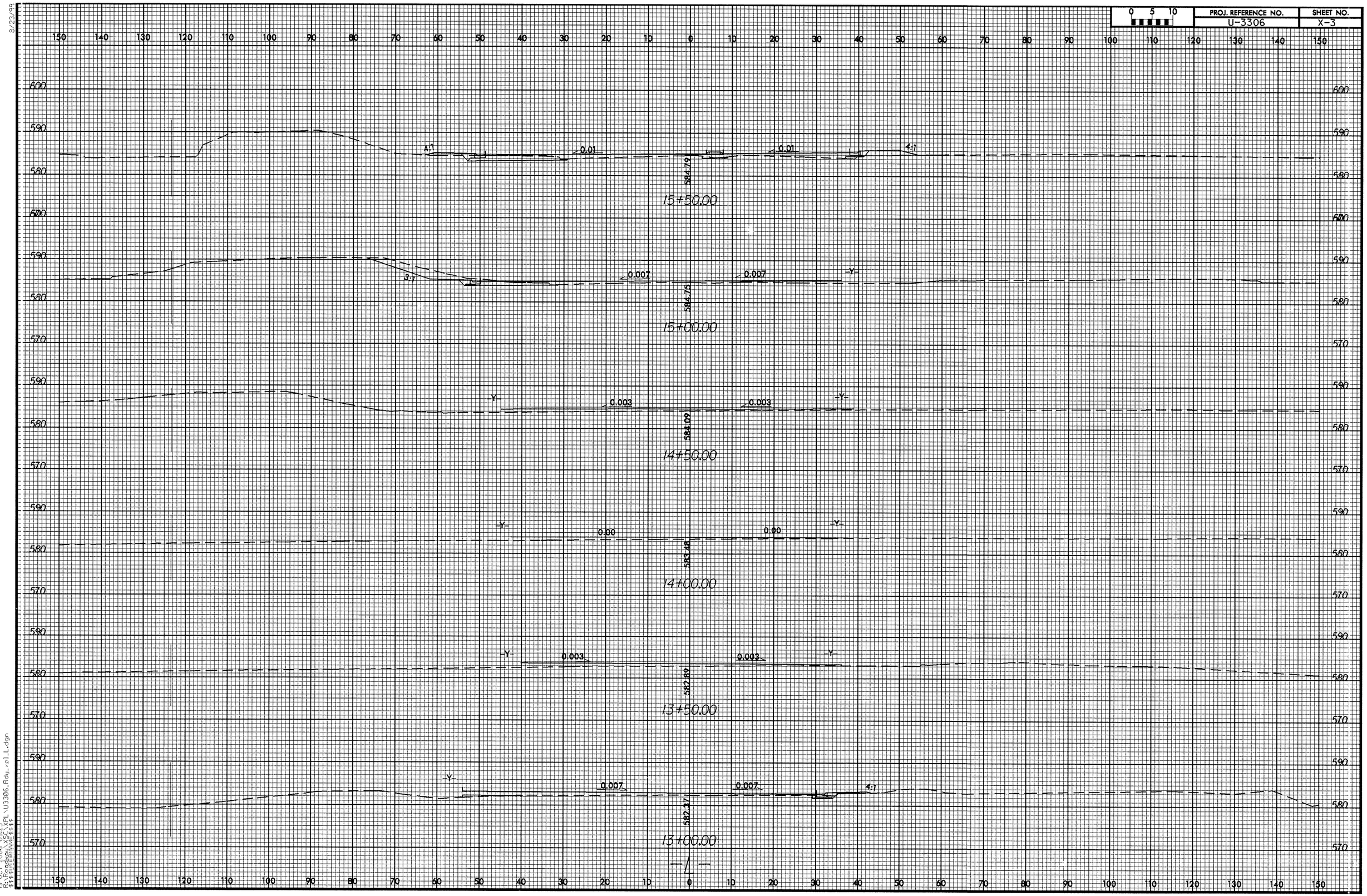

0 5 10
PROJ. REFERENCE NO.
U-3306
SHEET NO.
X-3
15+50.00
15+00.00
14+50.00
14+00.00
13+50.00
13+00.00
584.79
584.75
584.09
583.48
582.89
582.37
0.01
0.007
0.003
0.00
4:1
3:1
-Y-

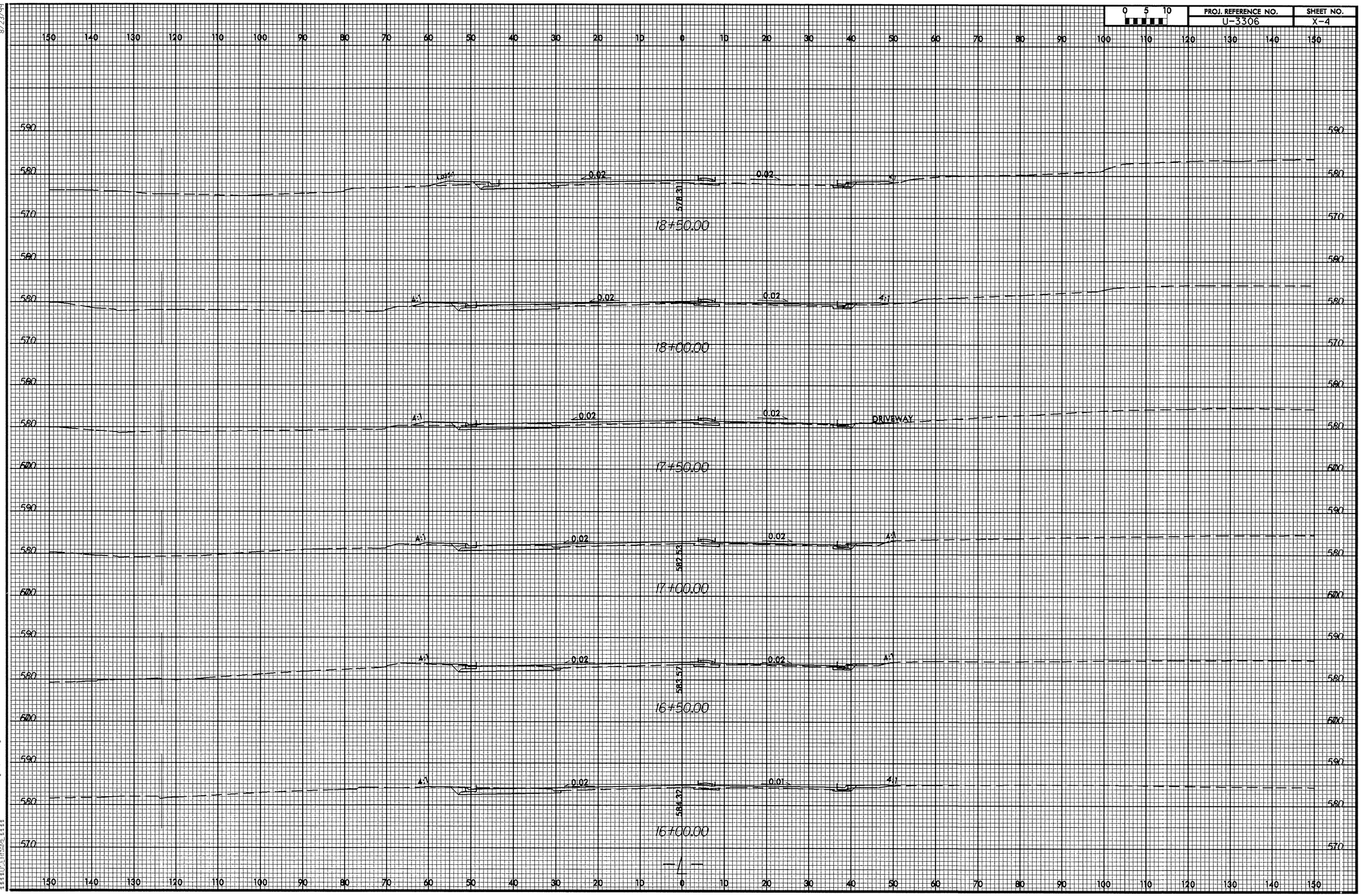

0 5 10
PROJ. REFERENCE NO.
U-3306
SHEET NO.
X-4
18+50.00
578.31
18+00.00
17+50.00
DRIVEWAY
17+00.00
582.53
16+50.00
583.57
16+00.00
584.32
0.02
0.01
4:1

0 5 10	PROJ. REFERENCE NO.	SHEET NO.
	U-3306	X-5

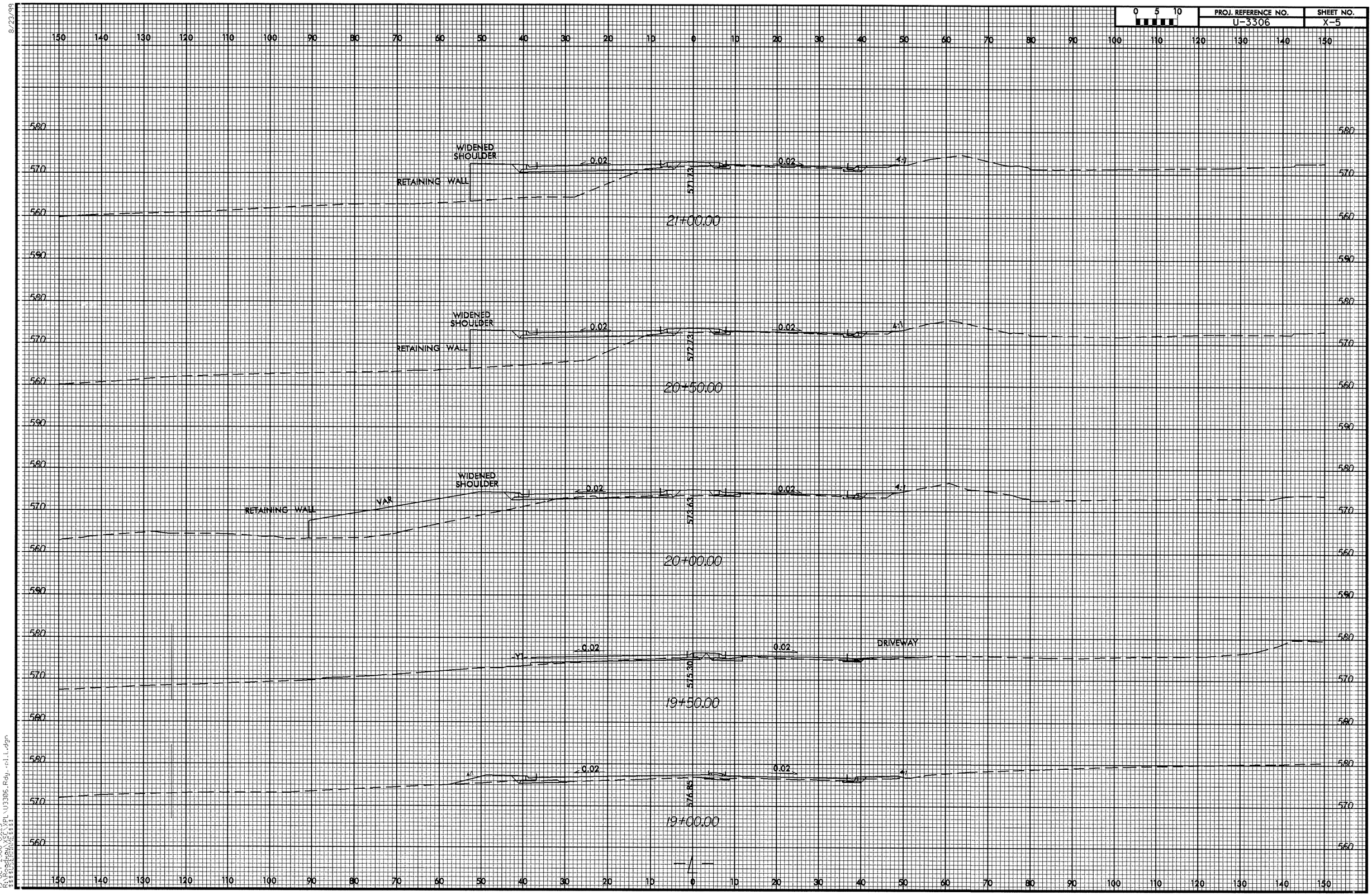

8/23/99

19-OCT-2006 09:23
R:\Roadway\Proj\U3306_Rdy_rpl_L.dgn
$$$$USERNAME$$$$

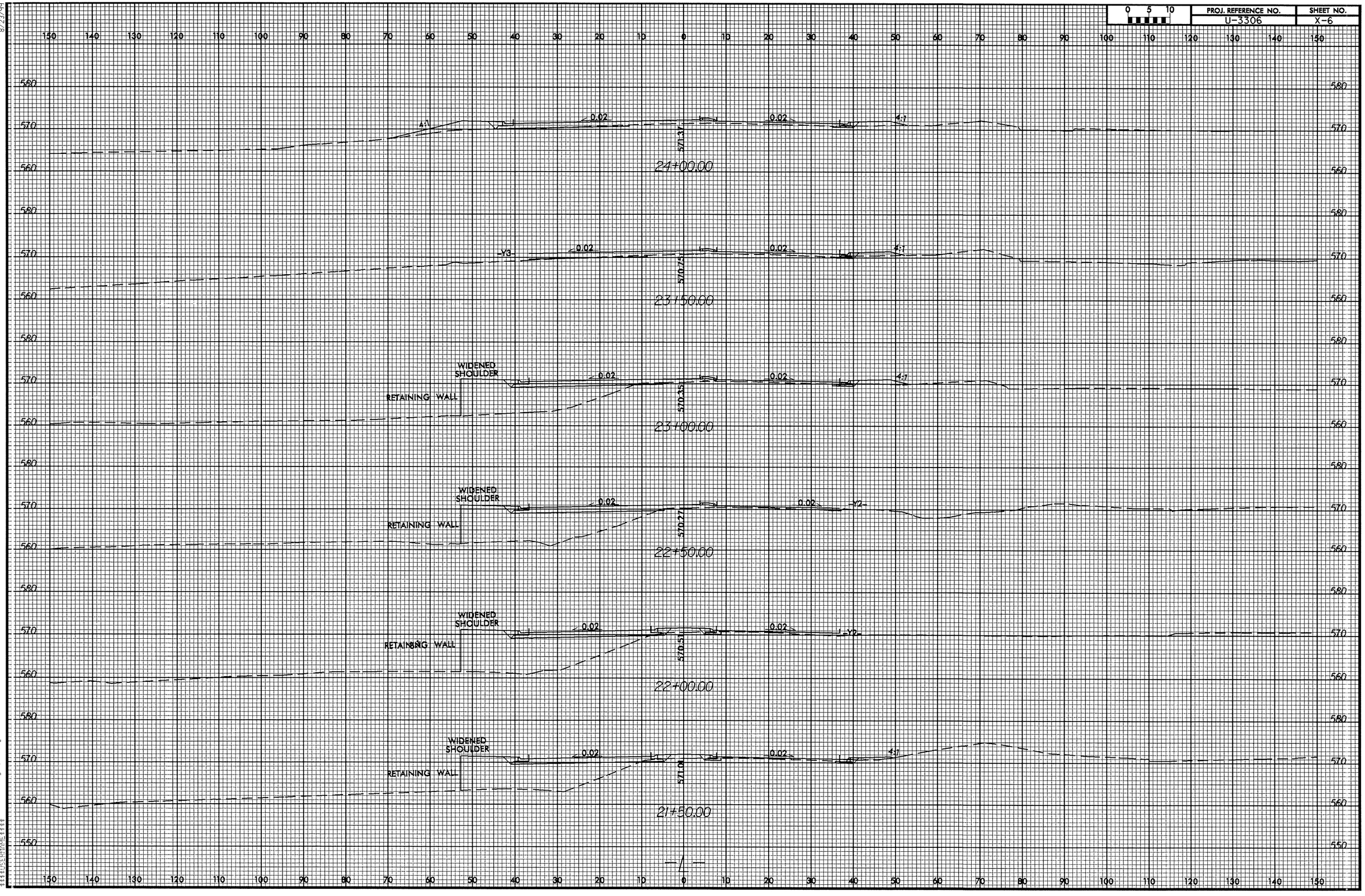

0 5 10
PROJ. REFERENCE NO.
U-3306
SHEET NO.
X-6
24+00.00
23+50.00
23+00.00
22+50.00
22+00.00
21+50.00
WIDENED SHOULDER
RETAINING WALL
0.02
4:1
-Y3-
-Y2-
571.37
570.75
570.35
570.27
570.51
571.01

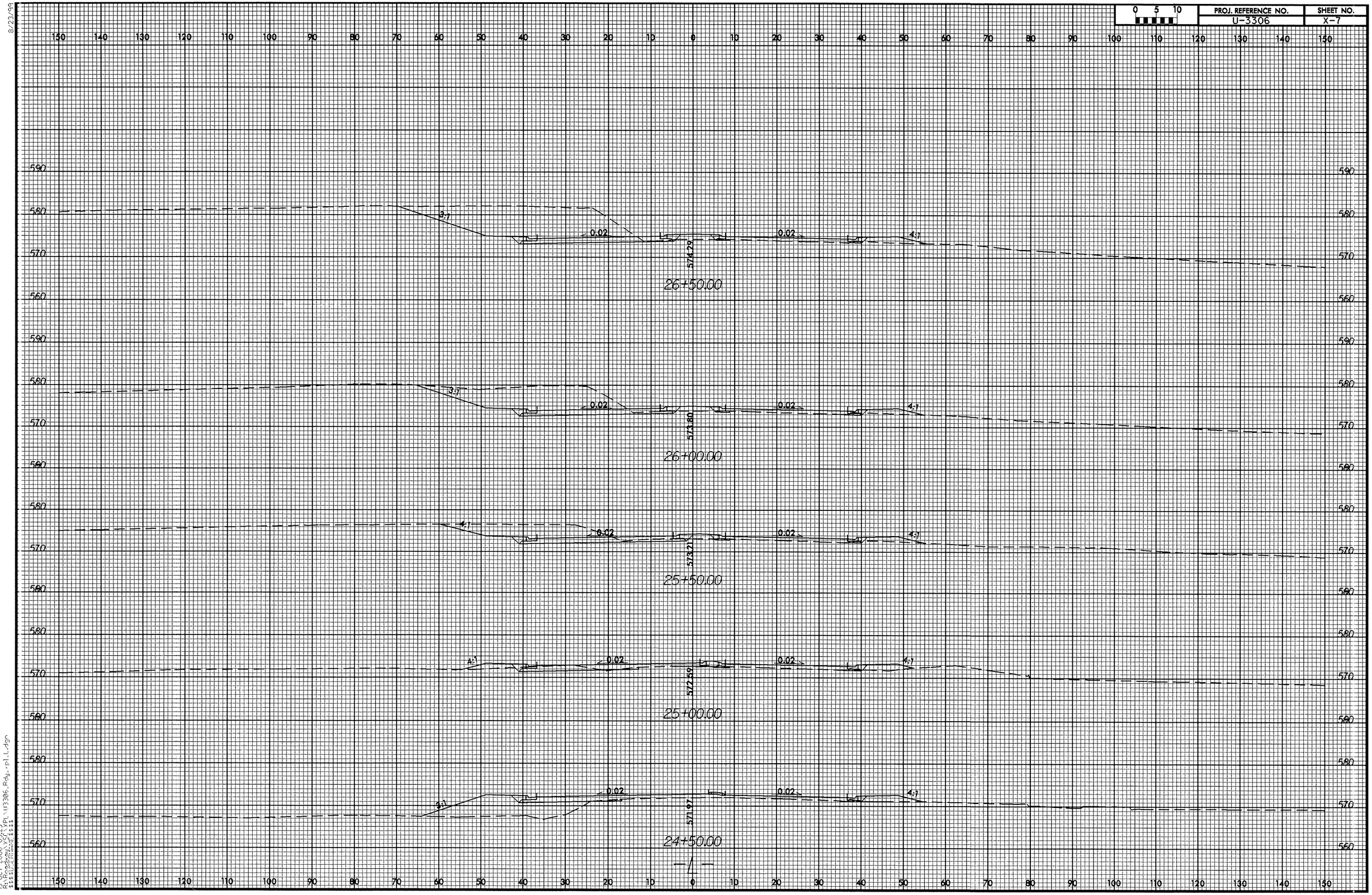

8/23/99

19-OCT-2006 09:23
R:\Roadway\XSC\XPL\U3306_Rdy_rpl_L.dgn
$$$$USERNAME$$$$

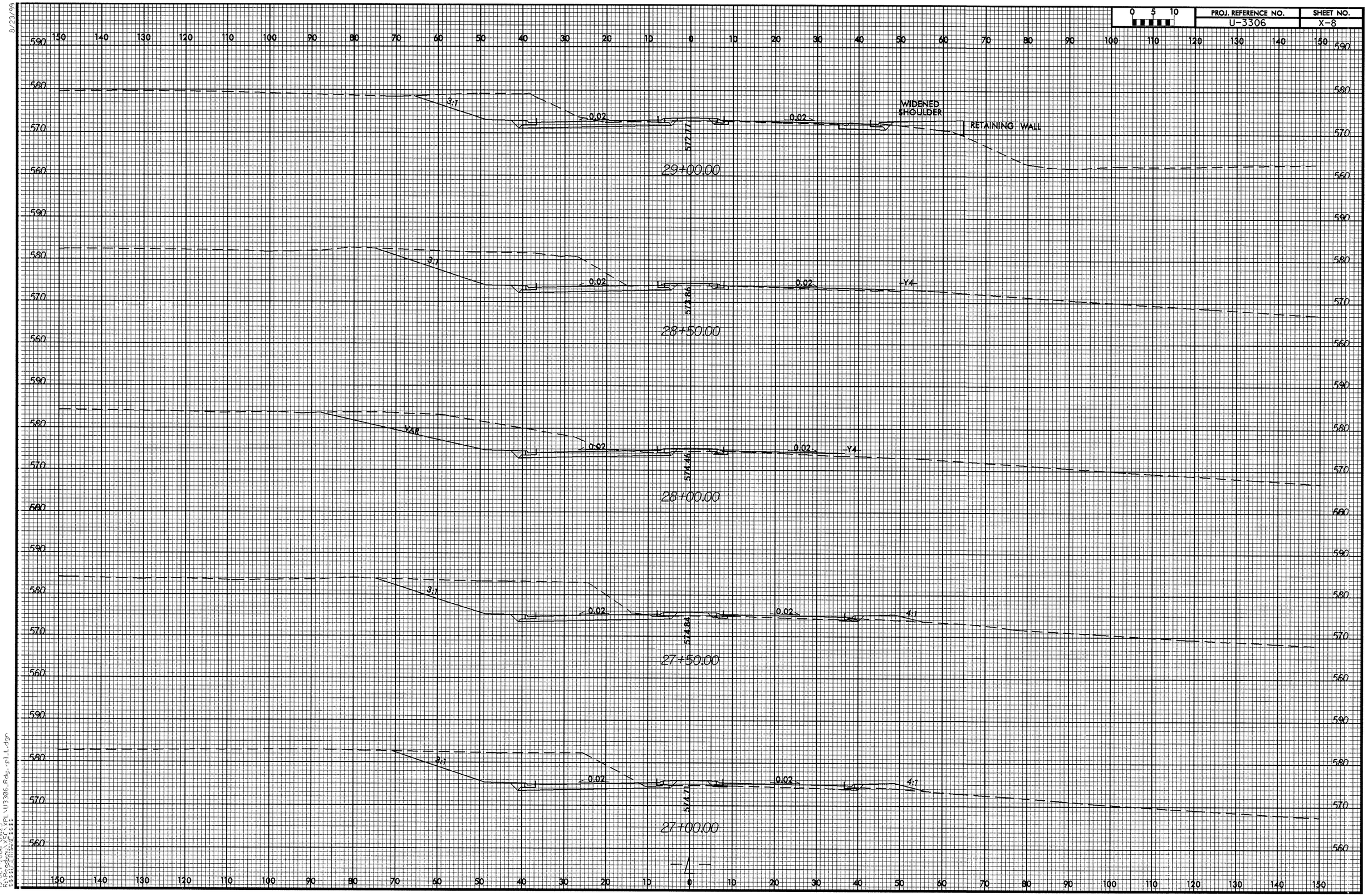

PROJ. REFERENCE NO.
U-3306
SHEET NO.
X-8
0 5 10
WIDENED SHOULDER
RETAINING WALL
3:1
0.02
572.77
29+00.00
Y4
573.86
28+50.00
YAR
574.46
28+00.00
4:1
574.84
27+50.00
574.71
27+00.00
-L-

8/23/99

0 5 10	PROJ. REFERENCE NO.	SHEET NO.
	U-3306	X-9

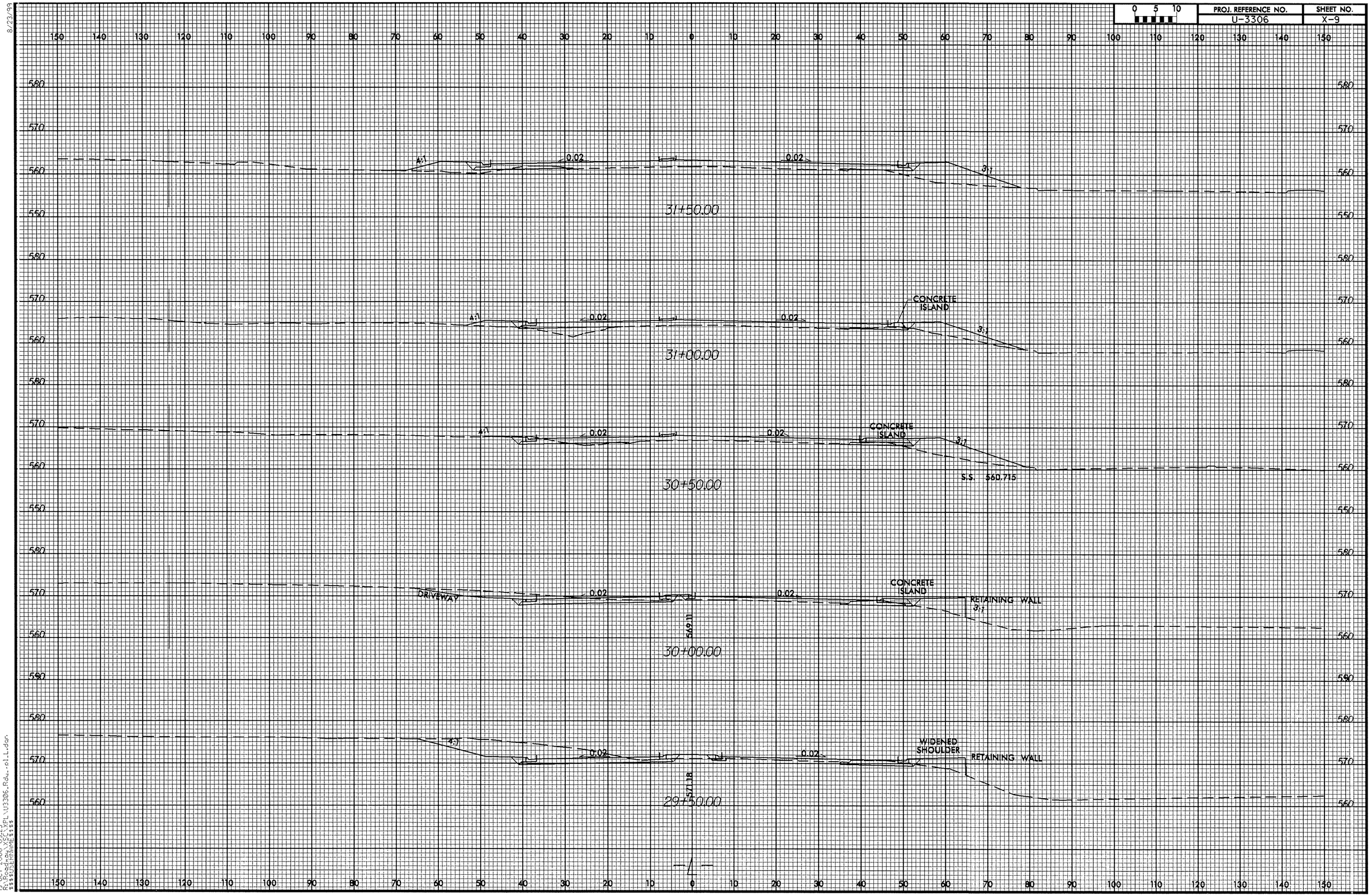

19-OCT-2006 09:23
R:\Roadway\XSC\XPL\U3306_Rdwy_01L.dgn
$$$$USERNAME$$$$

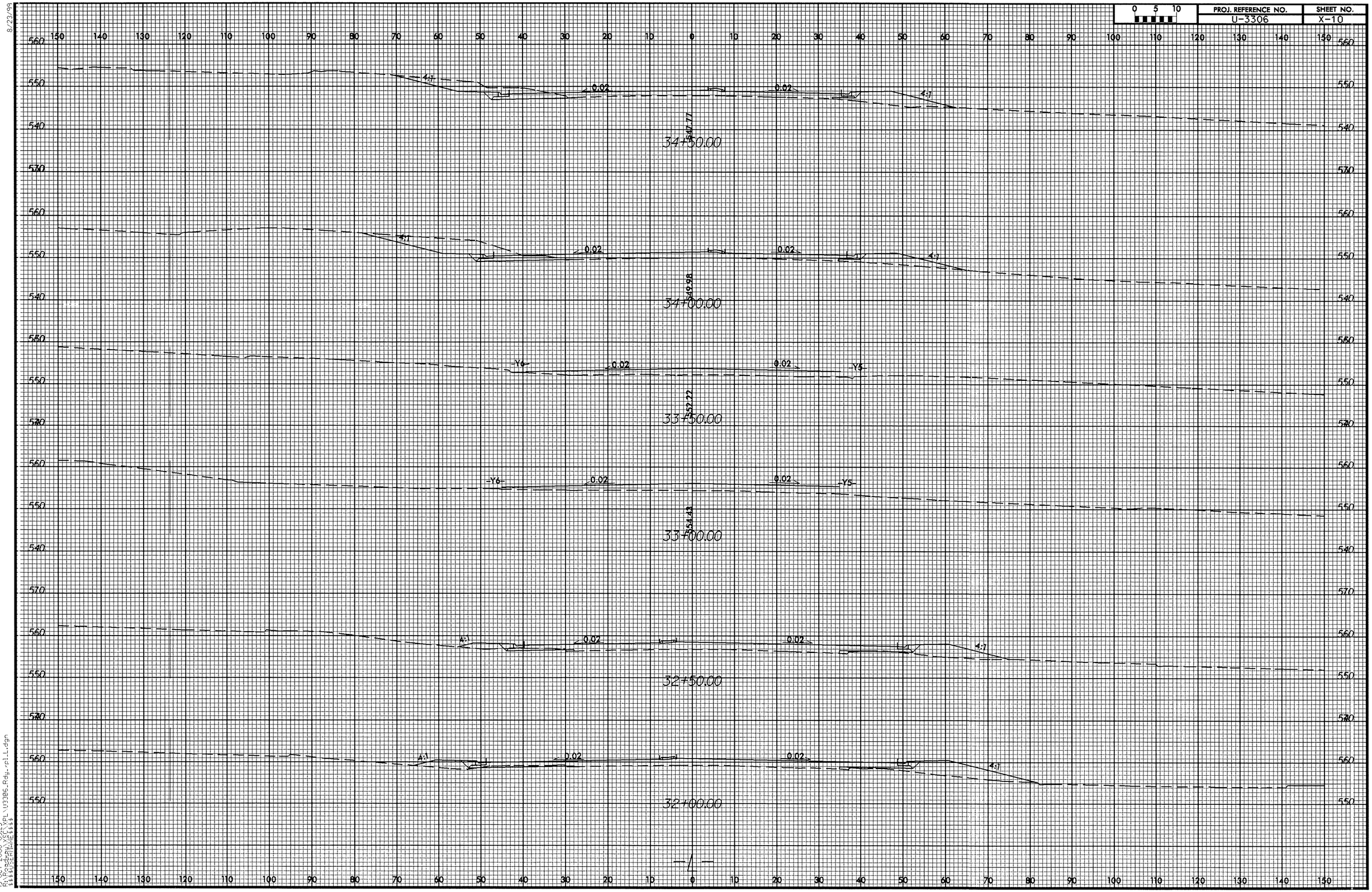

8/23/99
19-OCT-2006 09:23
R:\Roadway\XSC\XPL\U3306_Rdy_xpl_L.dgn
$$$$USERNAME$$$$

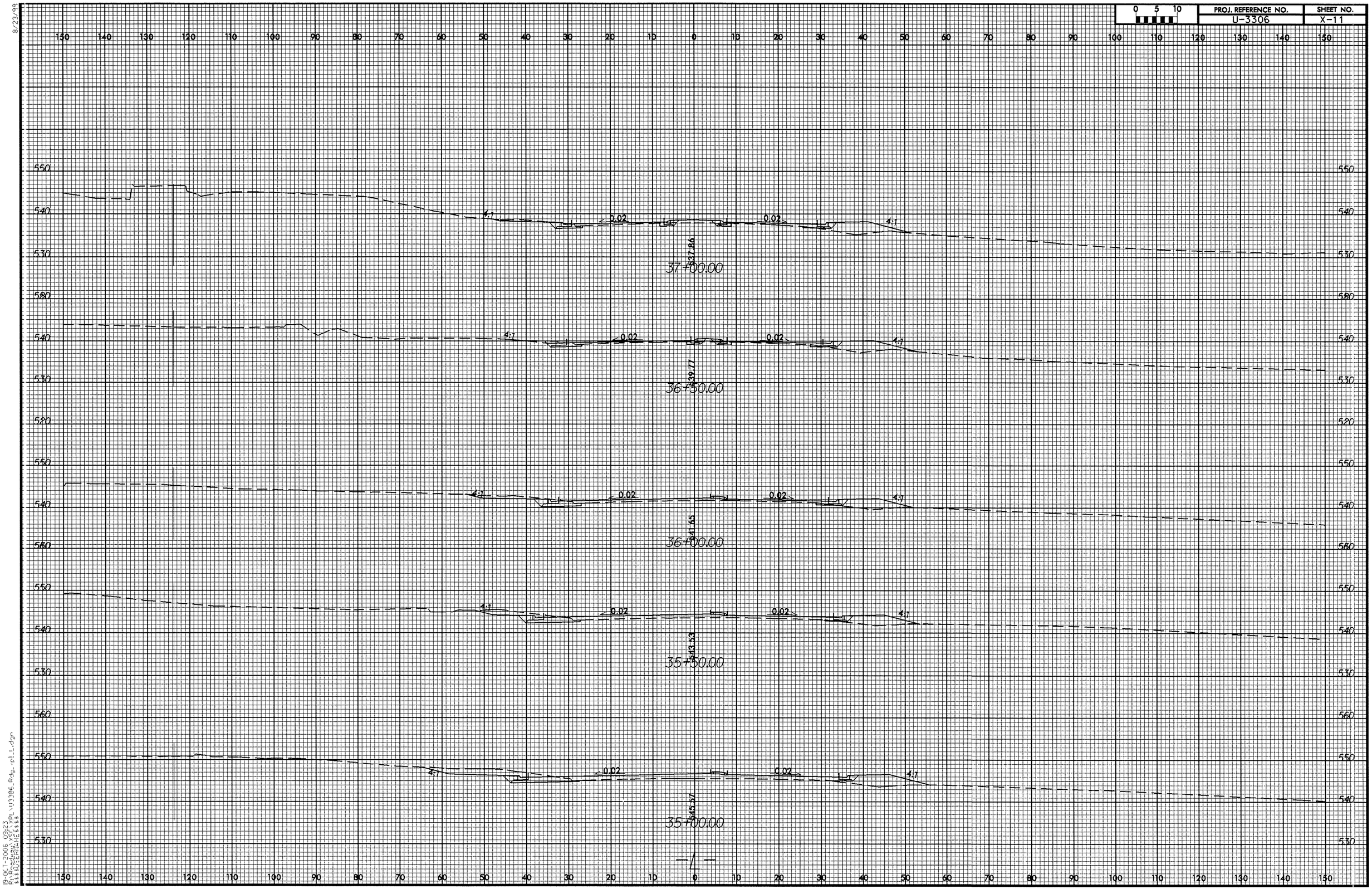

0 5 10
PROJ. REFERENCE NO.
U-3306
SHEET NO.
X-11
37+00.00
537.86
36+50.00
539.77
36+00.00
541.65
35+50.00
543.53
35+00.00
545.57
4:1
0.02

0 5 10	PROJ. REFERENCE NO.	SHEET NO.
	U-3306	X-12

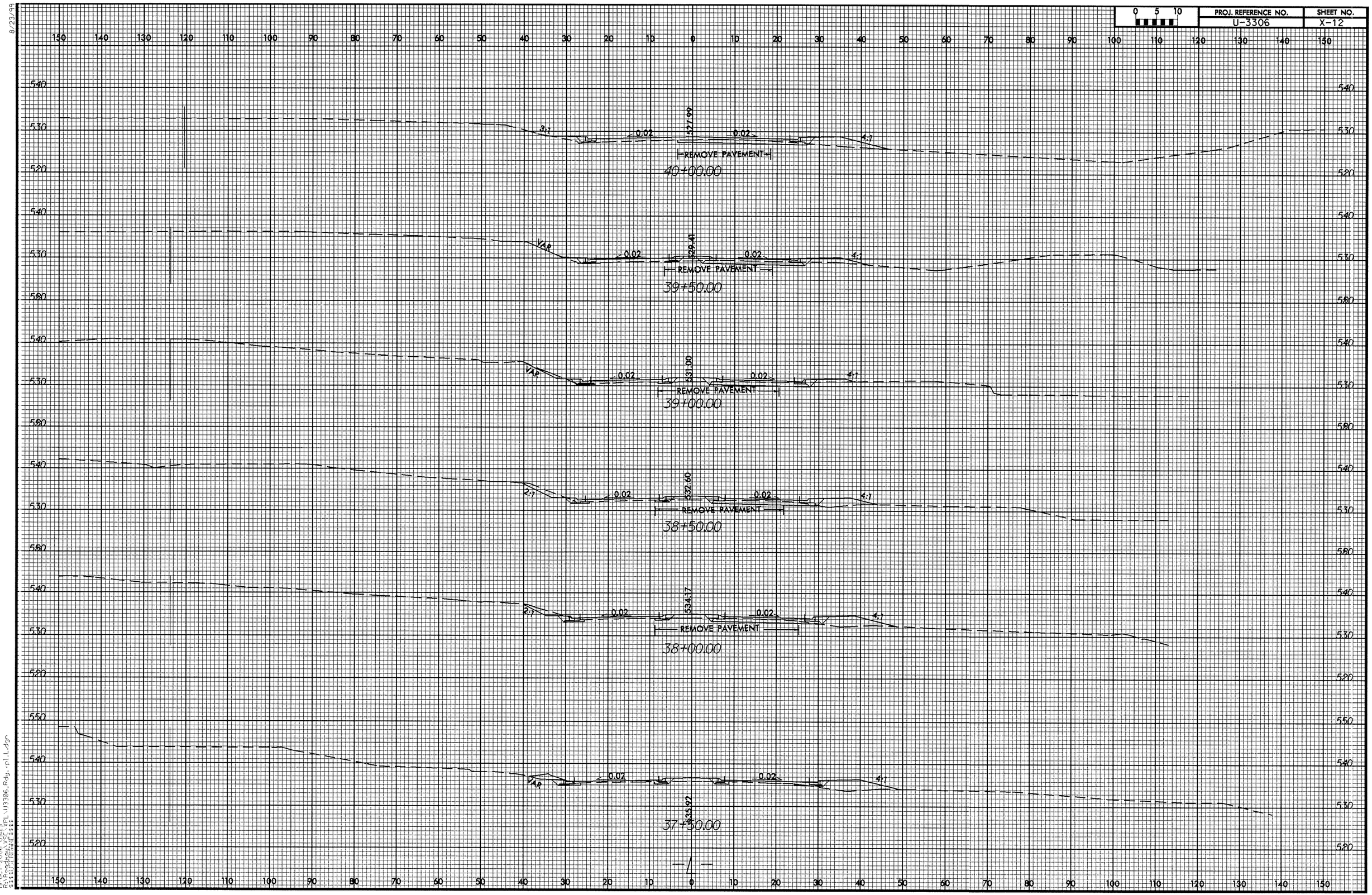

8/23/99
19-OCT-2006 09:29
R:\Roadway\Proj\U3306_Rdy_pl_L.dgn

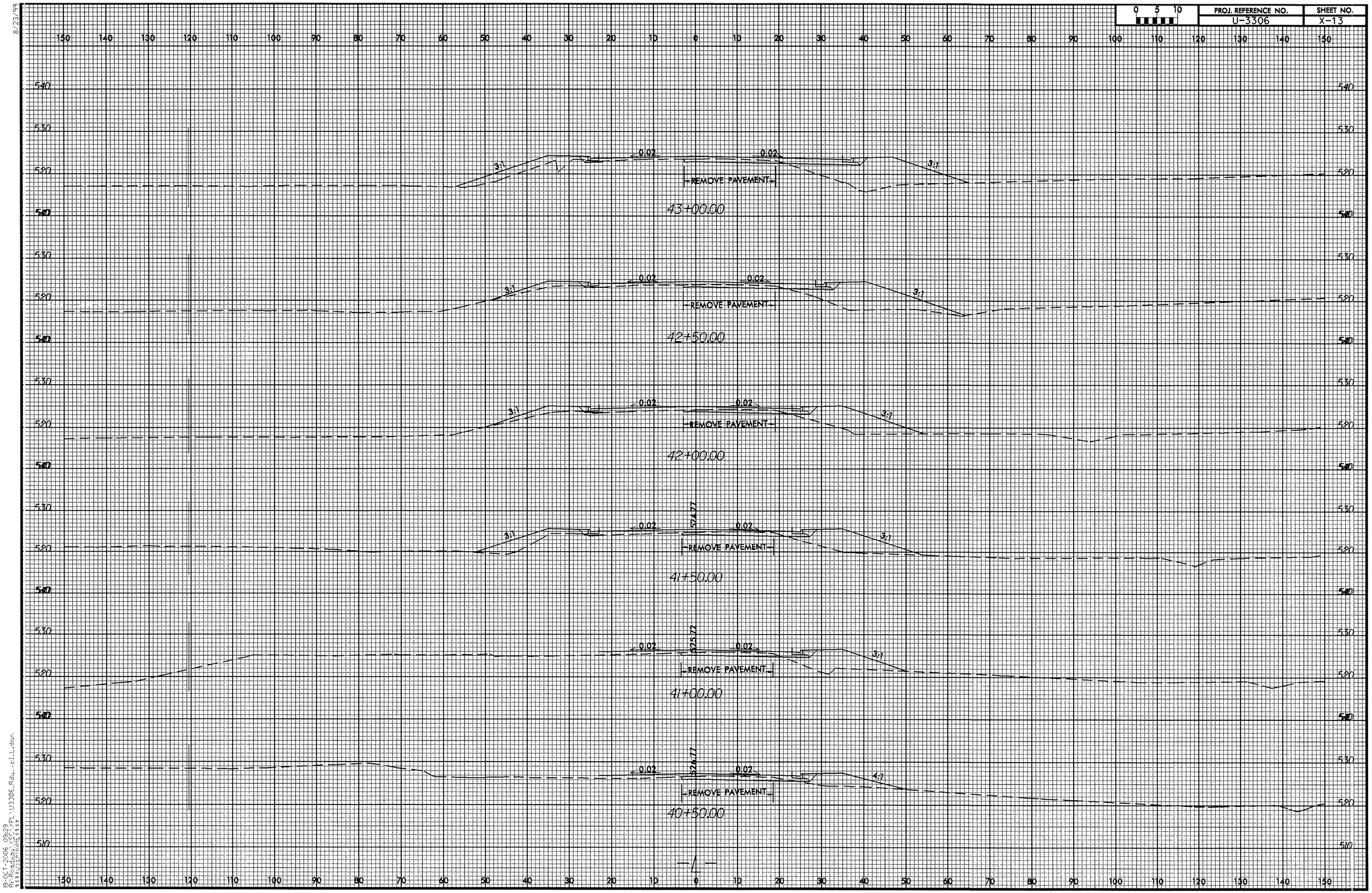

0 5 10
PROJ. REFERENCE NO.
U-3306
SHEET NO.
X-13
43+00.00
42+50.00
42+00.00
41+50.00
41+00.00
40+50.00
REMOVE PAVEMENT
0.02
3:1
4:1
524.77
525.72
526.77

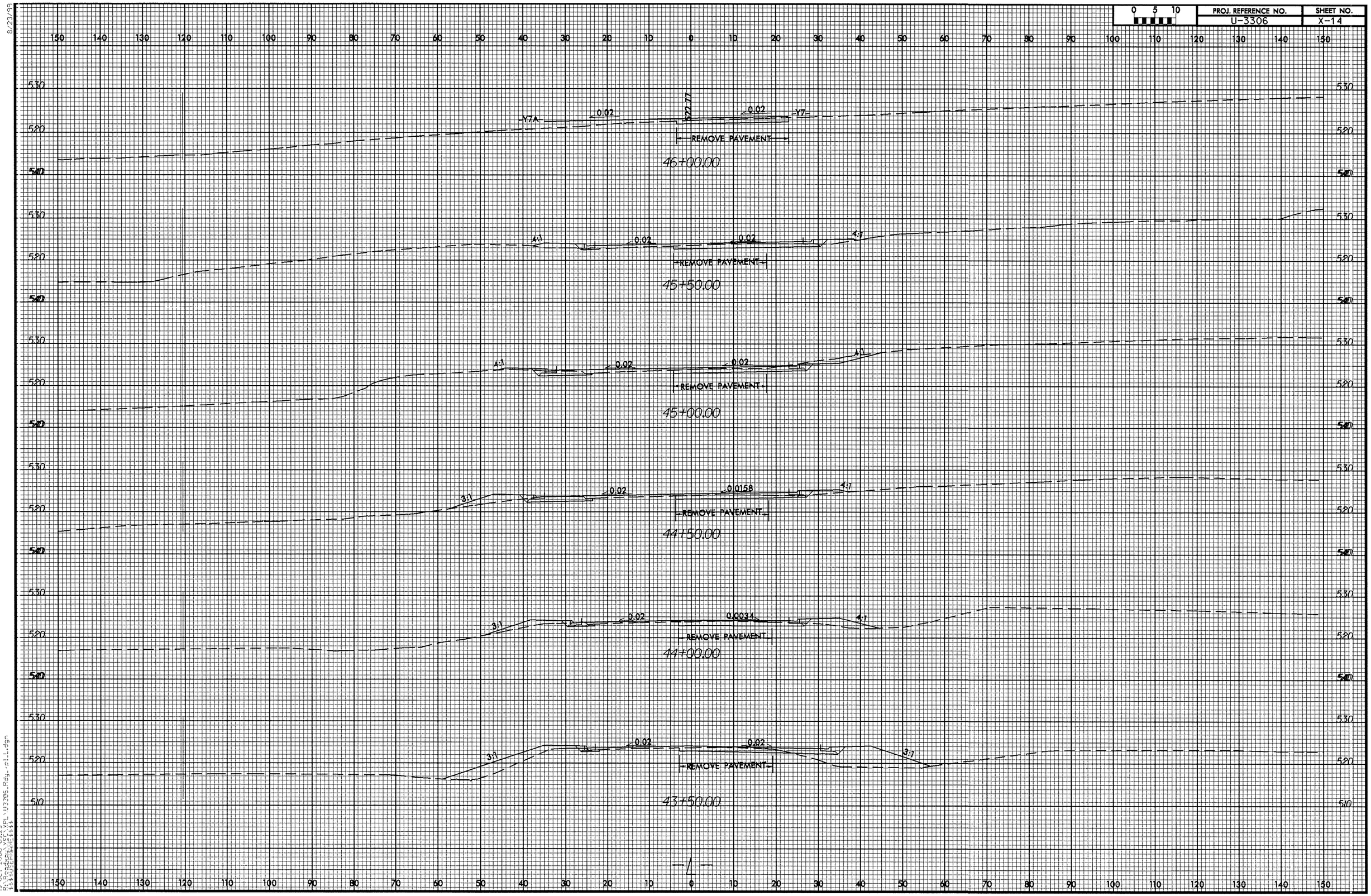

PROJ. REFERENCE NO.
U-3306
SHEET NO.
X-14
0 5 10
Y7A
Y7
0.02
REMOVE PAVEMENT
46+00.00
4:1
45+50.00
45+00.00
3:1
0.0158
44+50.00
0.0034
44+00.00
43+50.00
530
520
510

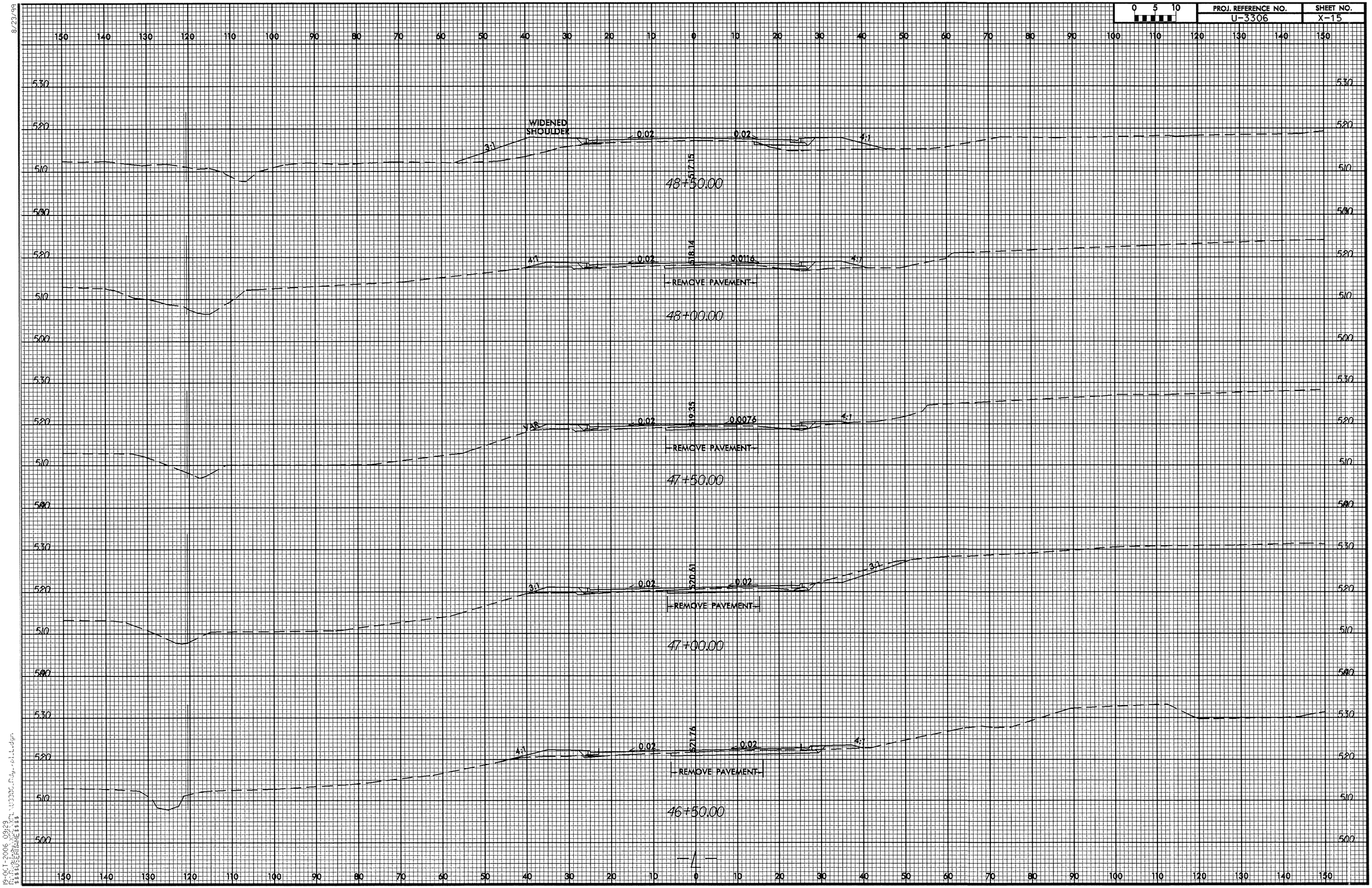

PROJ. REFERENCE NO.
U-3306
SHEET NO.
X-15
WIDENED SHOULDER
3:1
0.02
0.02
4:1
517.15
48+50.00
4:1
0.02
518.14
0.0116
4:1
REMOVE PAVEMENT
48+00.00
VAR
0.02
519.35
0.0076
4:1
REMOVE PAVEMENT
47+50.00
3:1
0.02
520.61
0.02
3:1
REMOVE PAVEMENT
47+00.00
4:1
0.02
521.76
0.02
4:1
REMOVE PAVEMENT
46+50.00
-L-

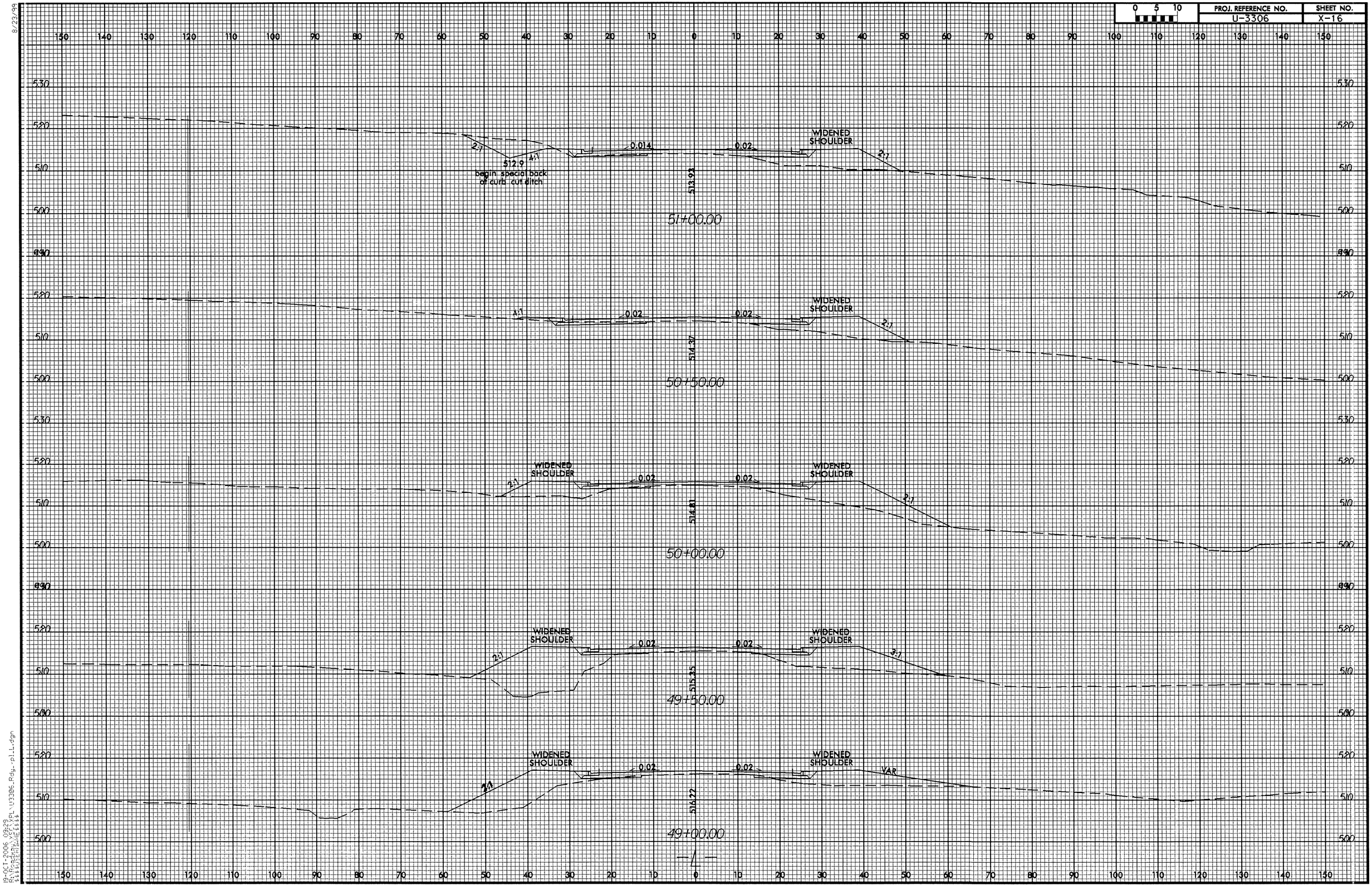

0 5 10
PROJ. REFERENCE NO.
U-3306
SHEET NO.
X-16
WIDENED SHOULDER
2:1
4:1
0.014
0.02
512.9
begin special back of curb cut ditch
513.93
51+00.00
514.37
50+50.00
514.81
50+00.00
3:1
515.35
49+50.00
VAR
516.22
49+00.00

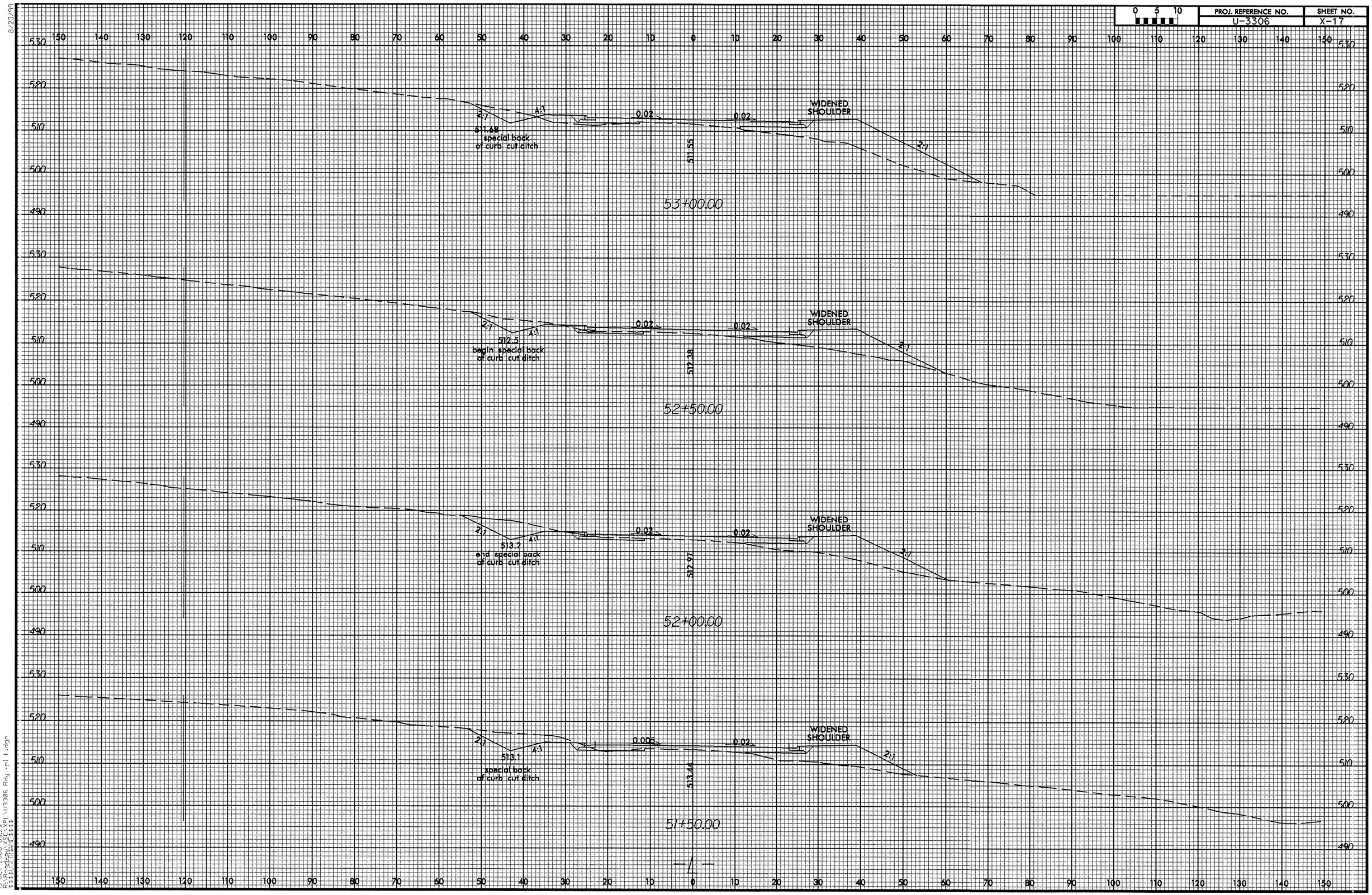

PROJ. REFERENCE NO.
U-3306
SHEET NO.
X-17
0 5 10
WIDENED SHOULDER
2:1
4:1
0.02
0.005
511.68
special back of curb cut ditch
511.55
53+00.00
512.5
begin special back of curb cut ditch
512.38
52+50.00
513.2
end special back of curb cut ditch
512.97
52+00.00
513.1
special back of curb cut ditch
513.44
51+50.00
530
520
510
500
490
150 140 130 120 110 100 90 80 70 60 50 40 30 20 10 0 10 20 30 40 50 60 70 80 90 100 110 120 130 140 150

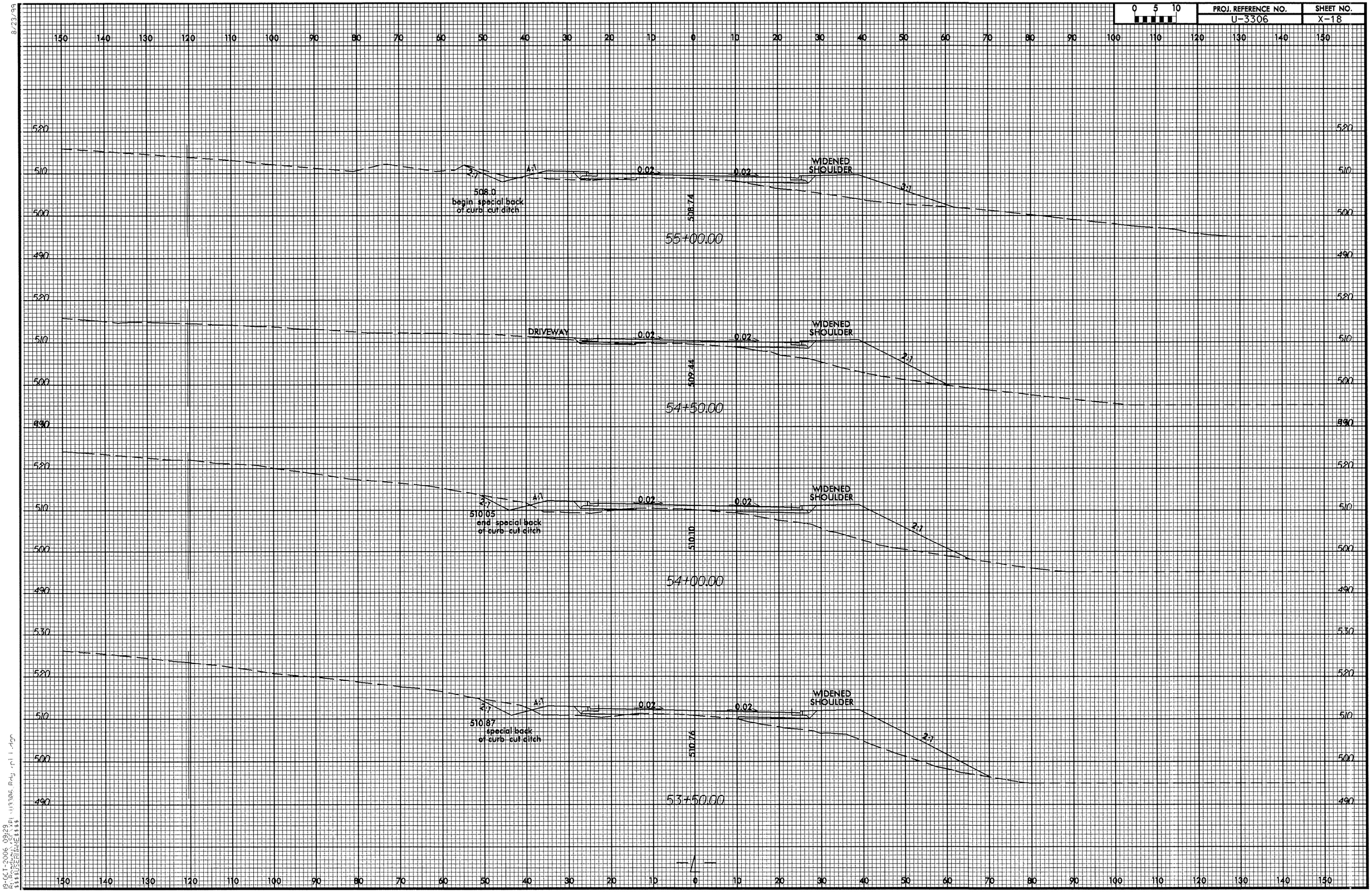

0 5 10
PROJ. REFERENCE NO.
U-3306
SHEET NO.
X-18
WIDENED SHOULDER
508.0
begin special back of curb cut ditch
508.74
55+00.00
DRIVEWAY
509.44
54+50.00
510.05
end special back of curb cut ditch
510.10
54+00.00
510.87
special back of curb cut ditch
510.76
53+50.00

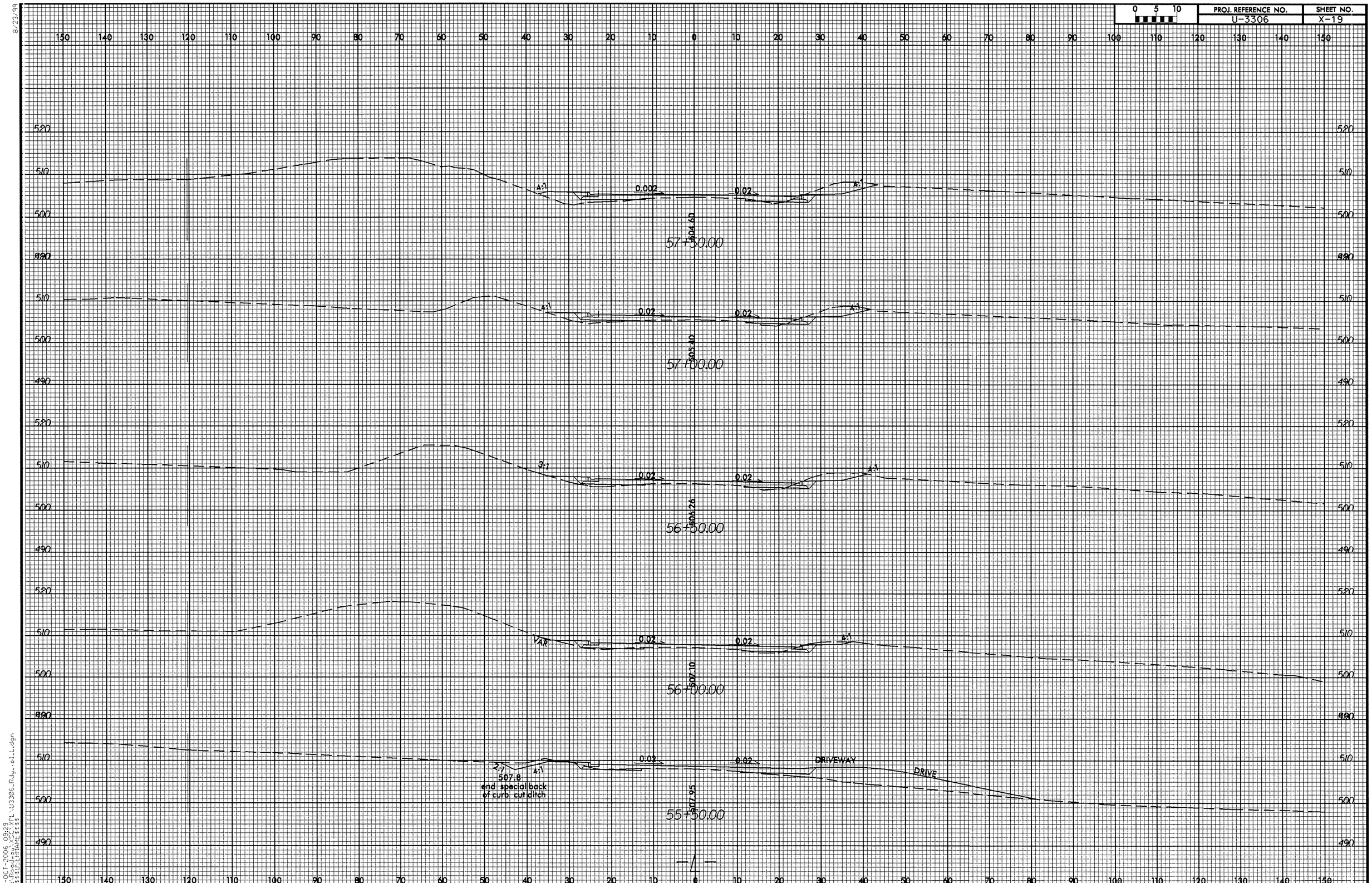

0 5 10
PROJ. REFERENCE NO.
U-3306
SHEET NO.
X-19
4:1
0.002
0.02
504.60
57+50.00
505.40
57+00.00
3:1
506.26
56+50.00
VAR
507.10
56+00.00
2:1
507.8
end special back
of curb cut ditch
DRIVEWAY
DRIVE
507.95
55+50.00

0 5 10	PROJ. REFERENCE NO.	SHEET NO.
	U-3306	X-20

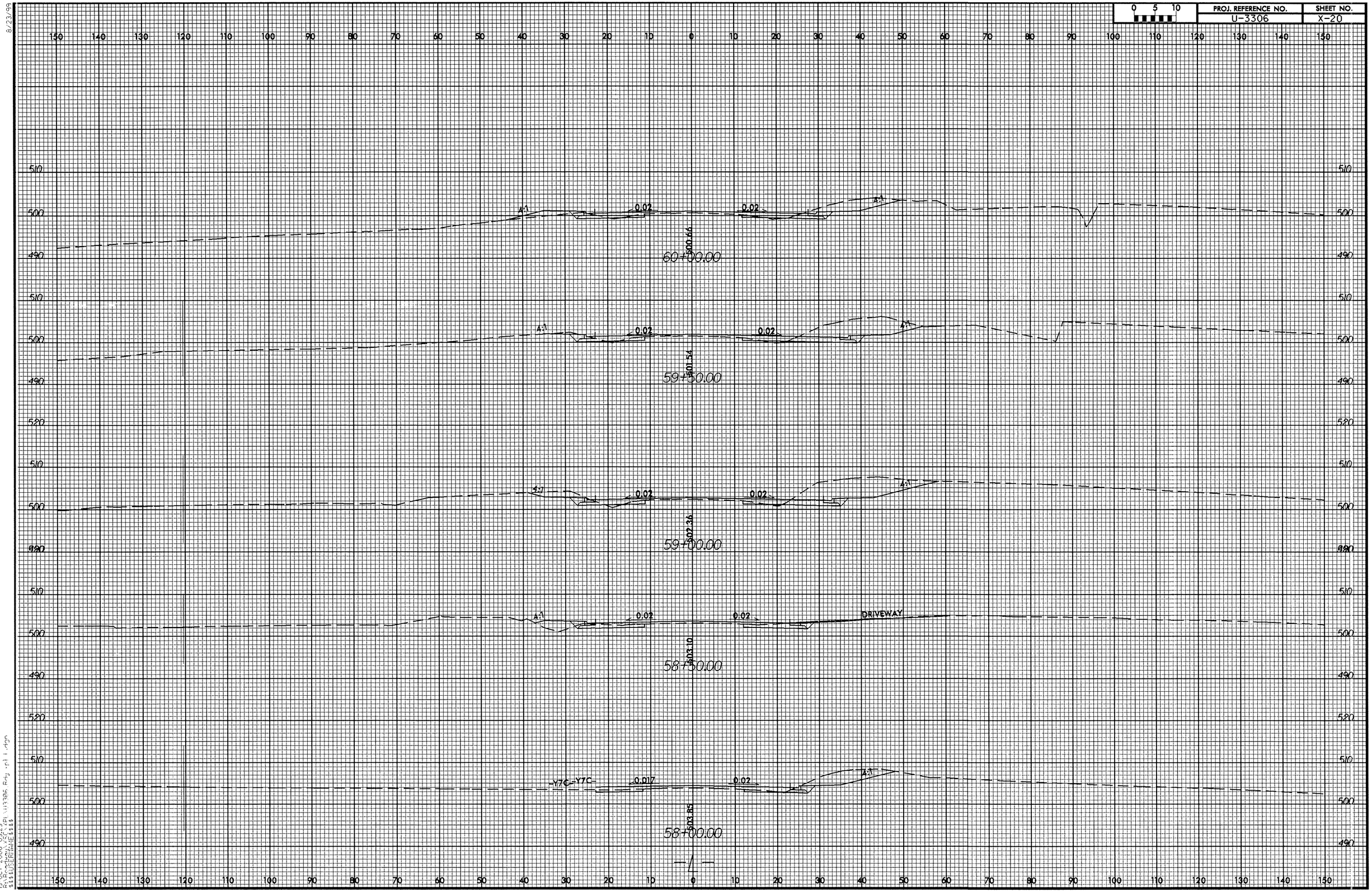

8/23/99
19-OCT-2006 09:23
R:\Roadway\X*.dgn
$$$$USERNAME$$$$

0 5 10	PROJ. REFERENCE NO.	SHEET NO.
	U-3306	X-21

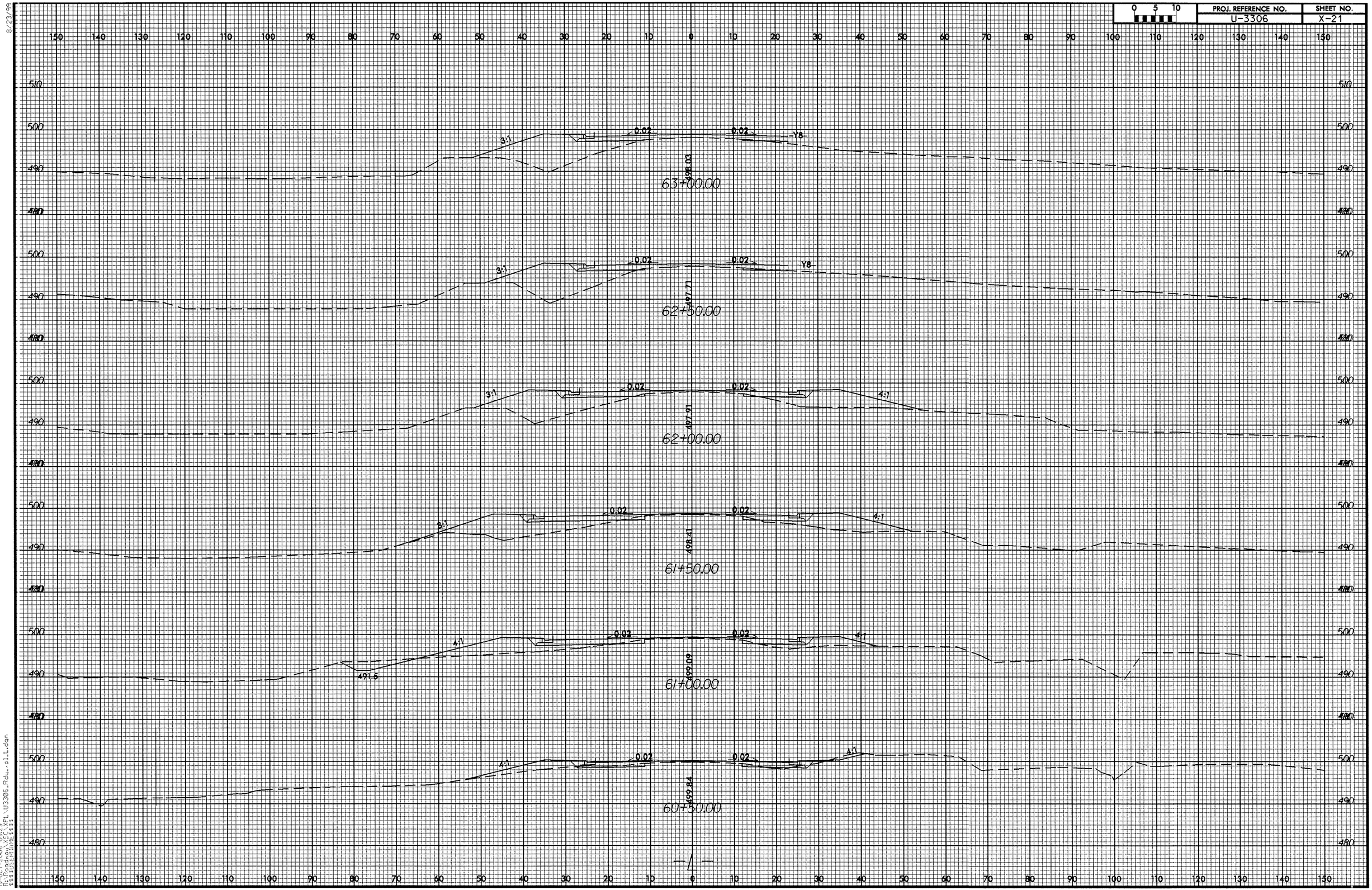

9/23/99
19-OCT-2006 09:29
R:\Roadway\proj\U3306_Rdwy_01_L.dgn

8/23/99

0 5 10	PROJ. REFERENCE NO.	SHEET NO.
	U-3306	X-22

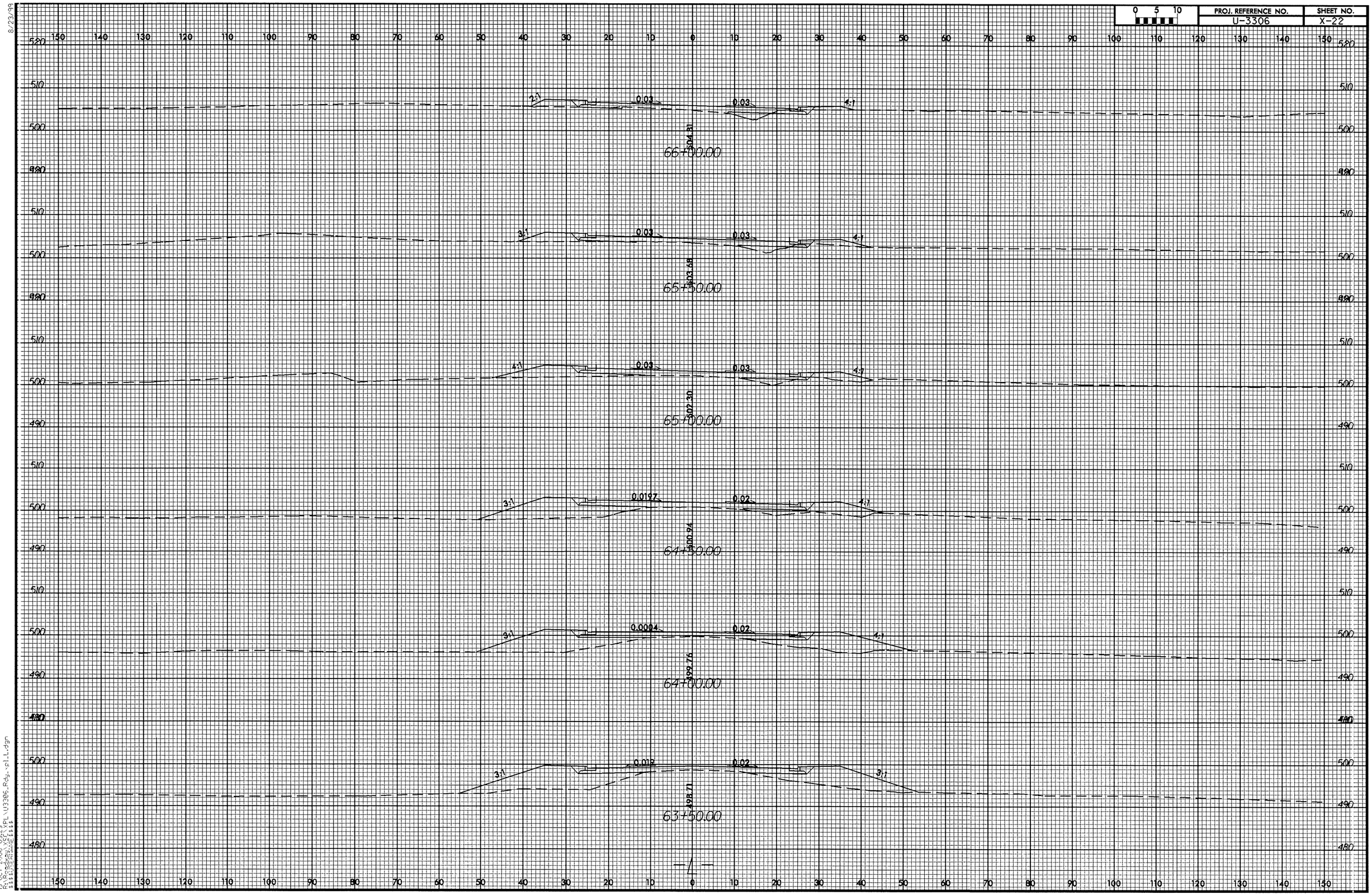

19-OCT-2006 09:29
R:\Roadway\XSF\XPL\U3306_Rdy_xpl1.dgn
$$$$USERNAME$$$$



0 5 10
PROJ. REFERENCE NO.
U-3306
SHEET NO.
X-23
-Y9A-
0.03
-Y9-
505.70
69+00.00
4:1
506.60
68+50.00
506.21
68+00.00
3:1
506.54
67+50.00
2:1
506.32
67+00.00
505.70
66+50.00
-L-

0 5 10	PROJ. REFERENCE NO.	SHEET NO.
	U-3306	X-24

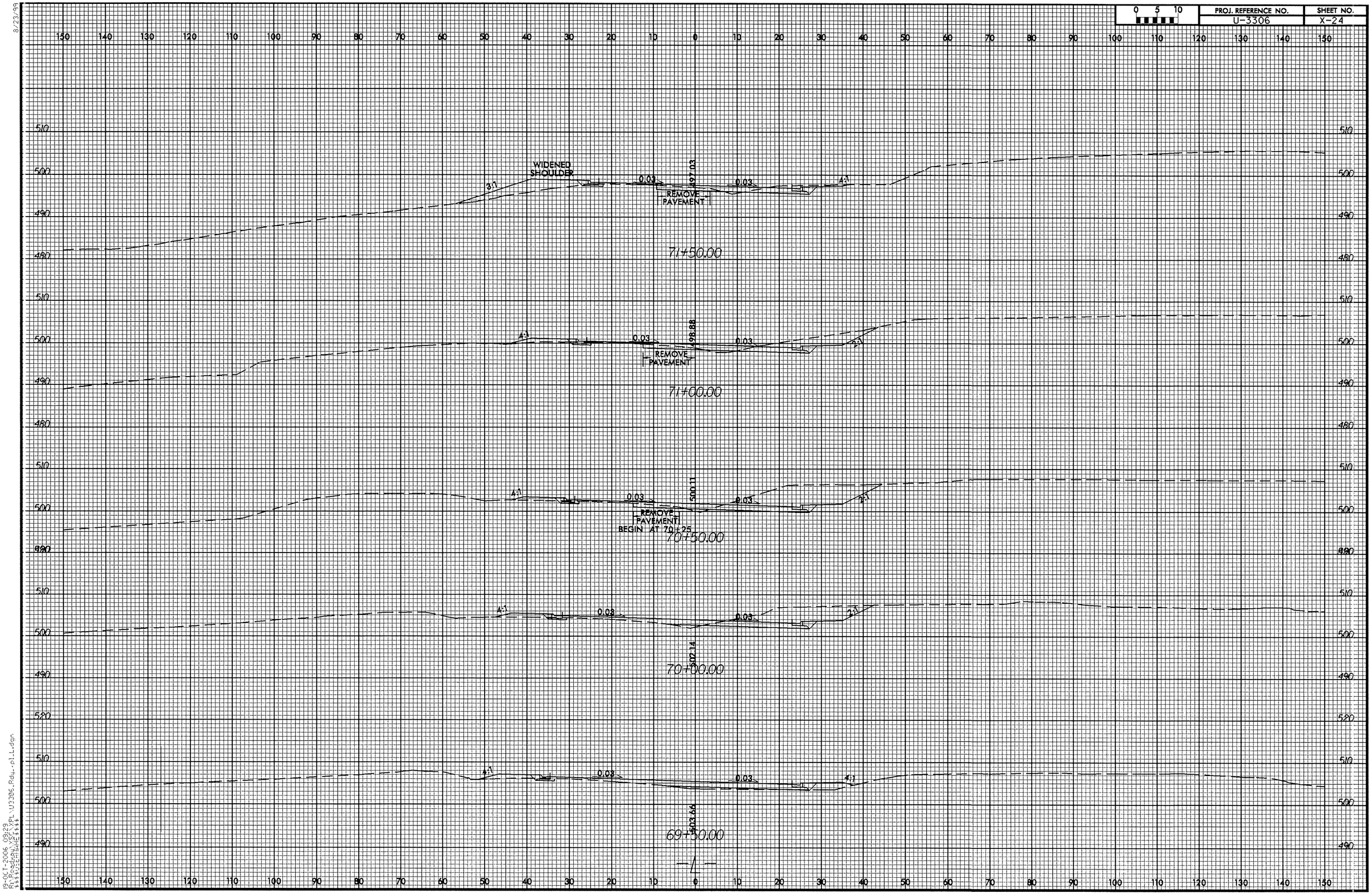

8/23/99

19-OCT-2006 09:29
R:\Roadway\proj\PL\U3306_Rdwy_pl_L.dgn
$$$$USERNAME$$$$

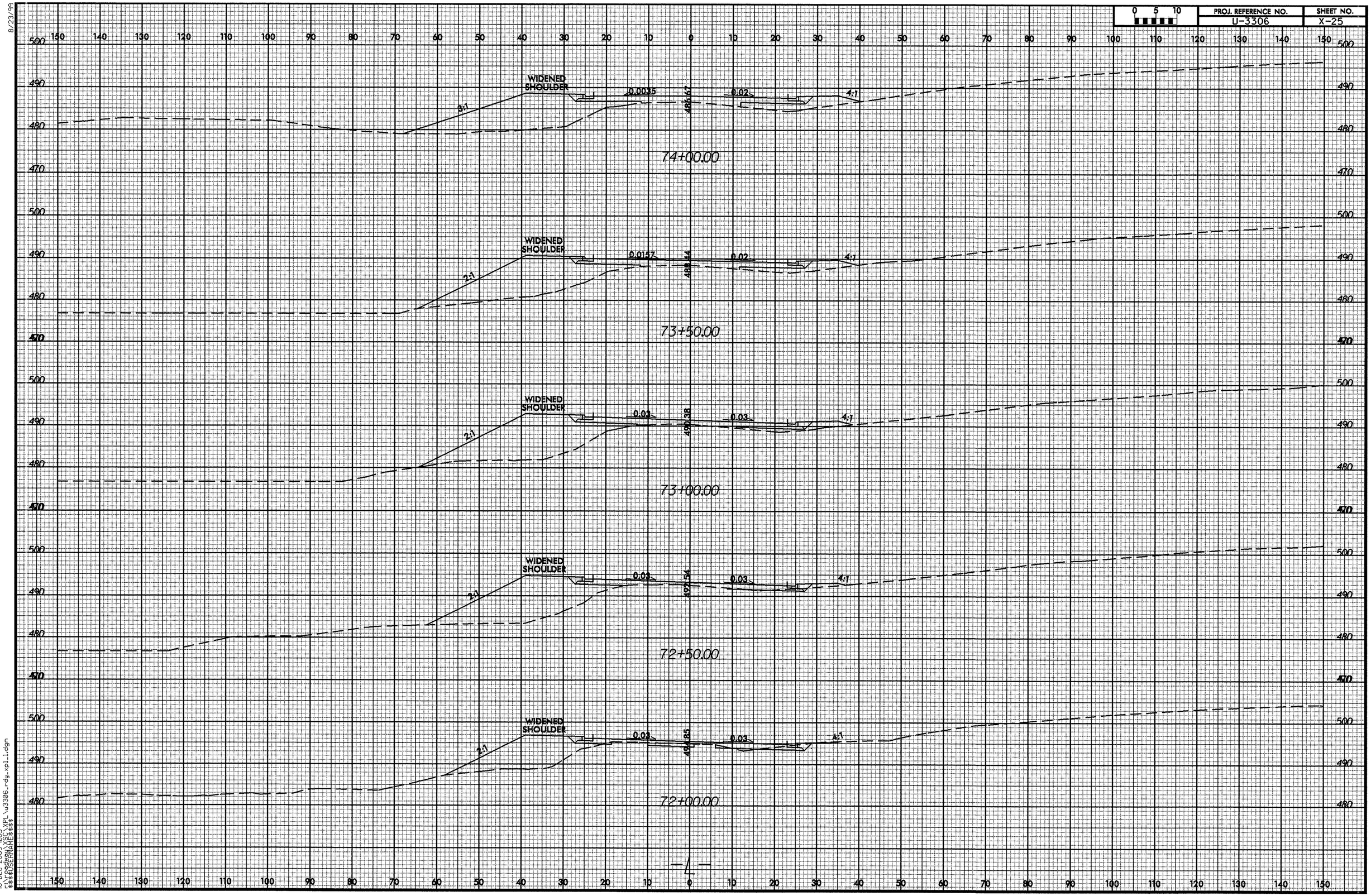

8/23/99

16-DEC-2009 11:03
r:\roadway\XSC\XPL\u3306_rdy_xpl_1.dgn
$$$$USERNAME$$$$

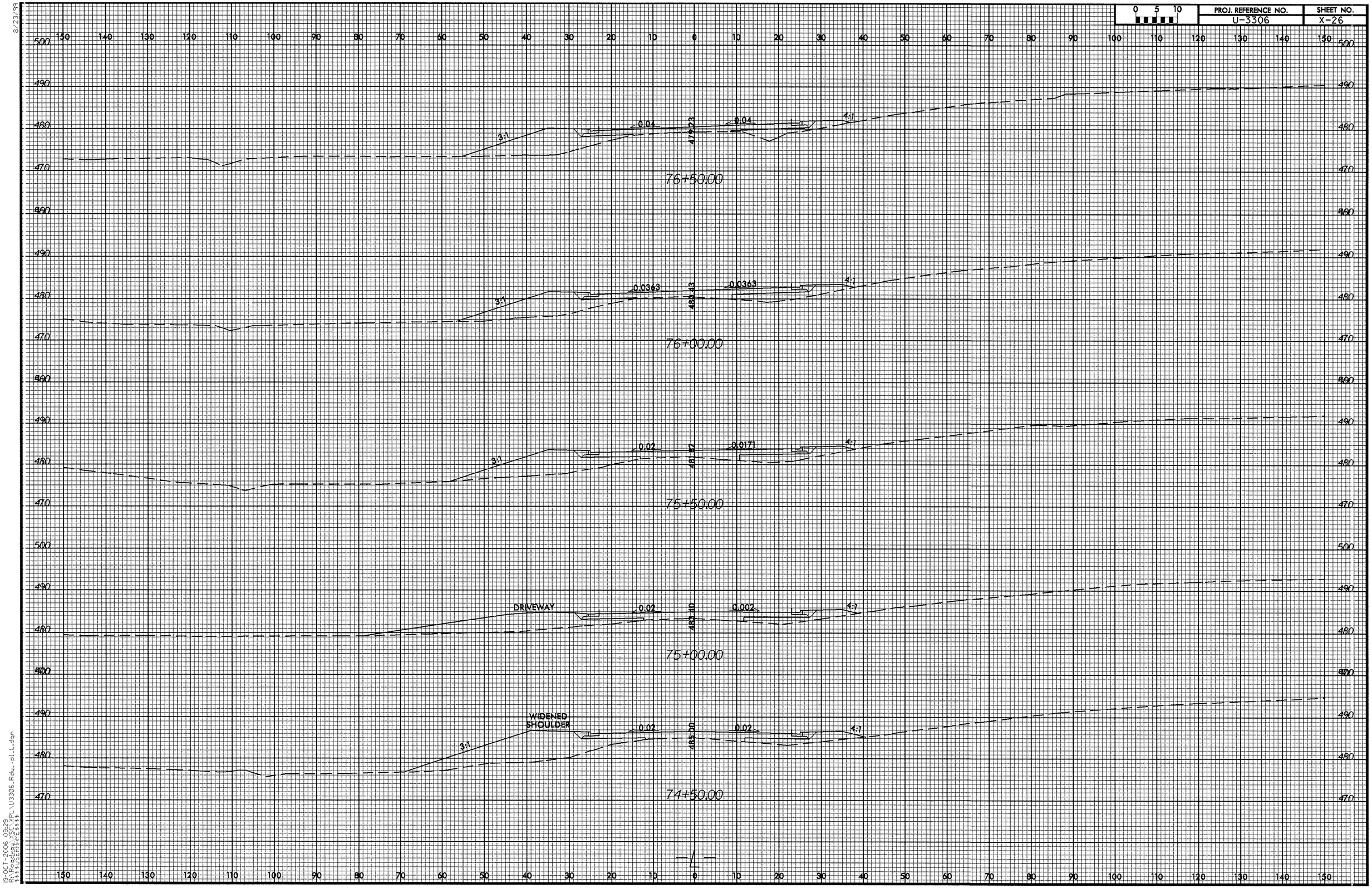

8/23/99
19-OCT-2006 09:29
R:\Roadway\XSC\XPL\U3306_Rdy_pll.dgn
$$$$USERNAME$$$$

PROJ. REFERENCE NO.	SHEET NO.
U-3306	X-27

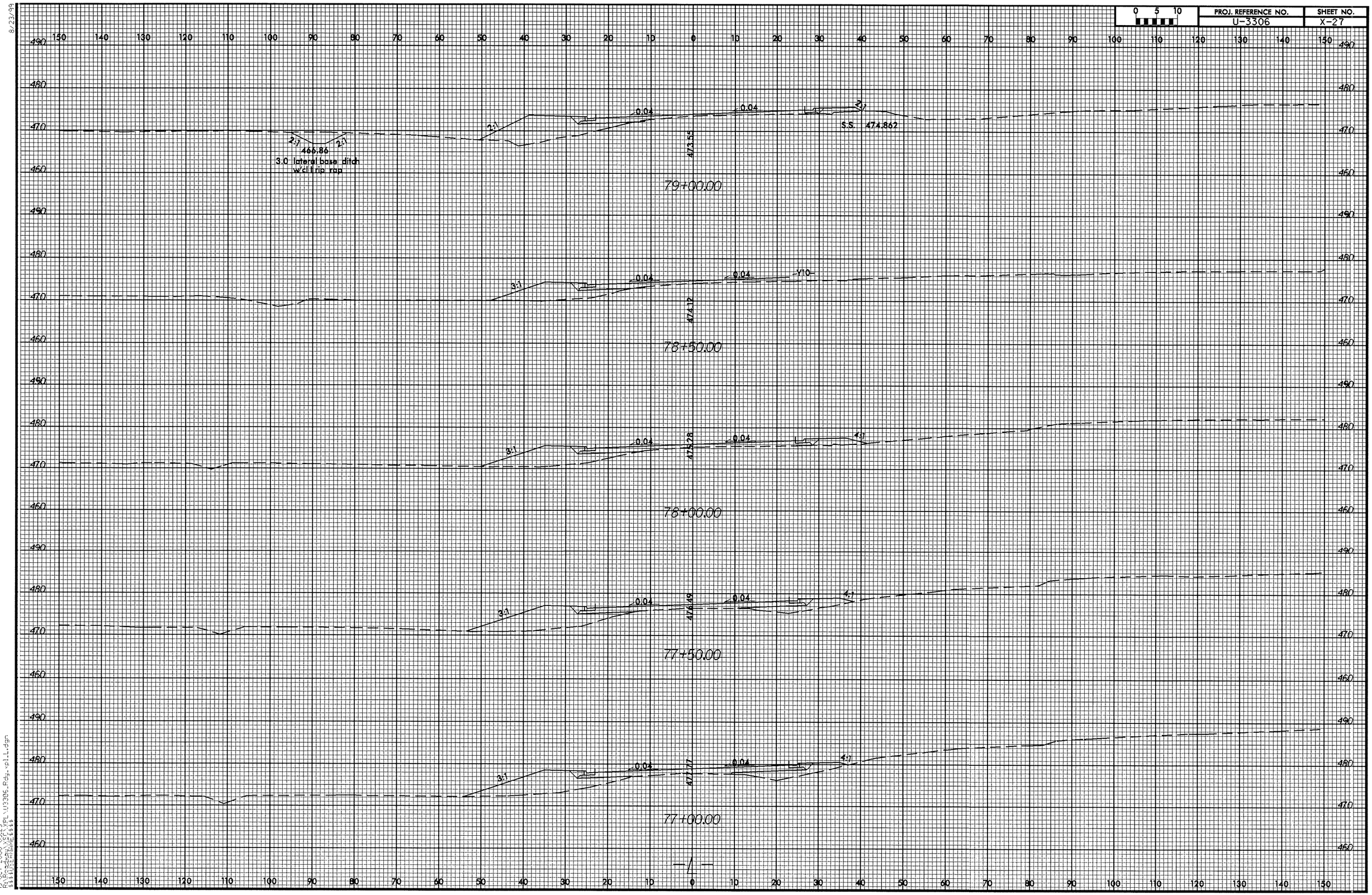

8/23/99

19-OCT-2006 09:29
R:\Roadway\Proj\PL\U3306_Rdy_pl1.dgn
$$$$USERNAME$$$$

PROJ. REFERENCE NO.	SHEET NO.
U-3306	X-28

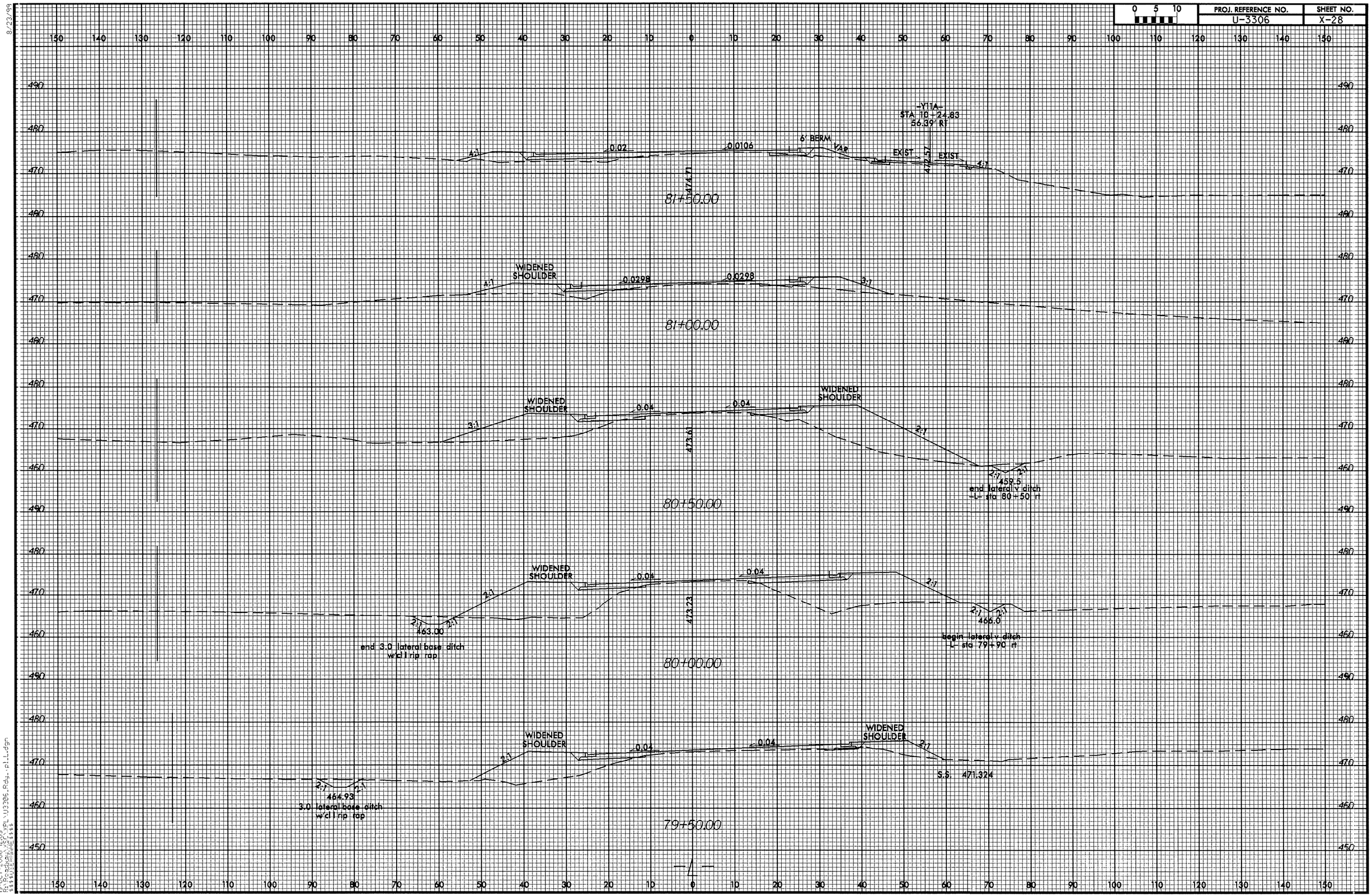

8/23/99

19-OCT-2006 12:09
R:\Roadway\Proj\U3306_Rdy_pl_L.dgn
$$$$USERNAME$$$$

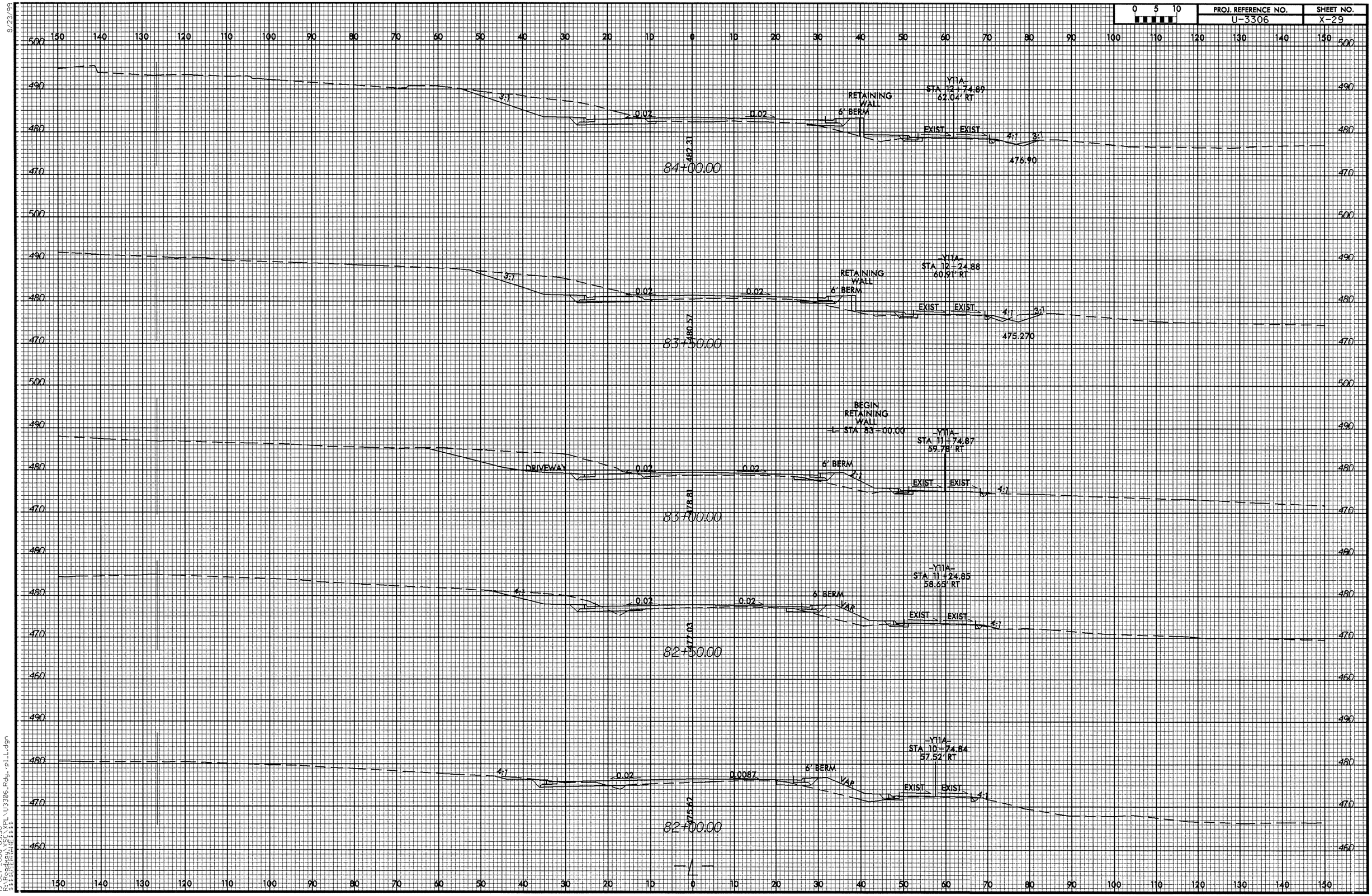

PROJ. REFERENCE NO.
U-3306
SHEET NO.
X-29
0 5 10
Y11A
STA 12+74.89
62.04' RT
RETAINING WALL
6' BERM
EXIST
EXIST
3:1
4:1
3:1
0.02
0.02
482.31
476.90
84+00.00
Y11A
STA 12+24.88
60.91' RT
RETAINING WALL
6' BERM
EXIST
EXIST
3:1
4:1
3:1
0.02
0.02
480.57
475.270
83+50.00
BEGIN RETAINING WALL
-L- STA 83+00.00
Y11A
STA 11+74.87
59.78' RT
DRIVEWAY
6' BERM
2:1
EXIST
EXIST
4:1
0.02
0.02
478.81
83+00.00
Y11A
STA 11+24.85
58.65' RT
6' BERM
VAR
EXIST
EXIST
4:1
4:1
0.02
0.02
477.03
82+50.00
Y11A
STA 10+74.84
57.52' RT
6' BERM
VAR
EXIST
EXIST
4:1
4:1
0.02
0.0087
475.62
82+00.00
-L-

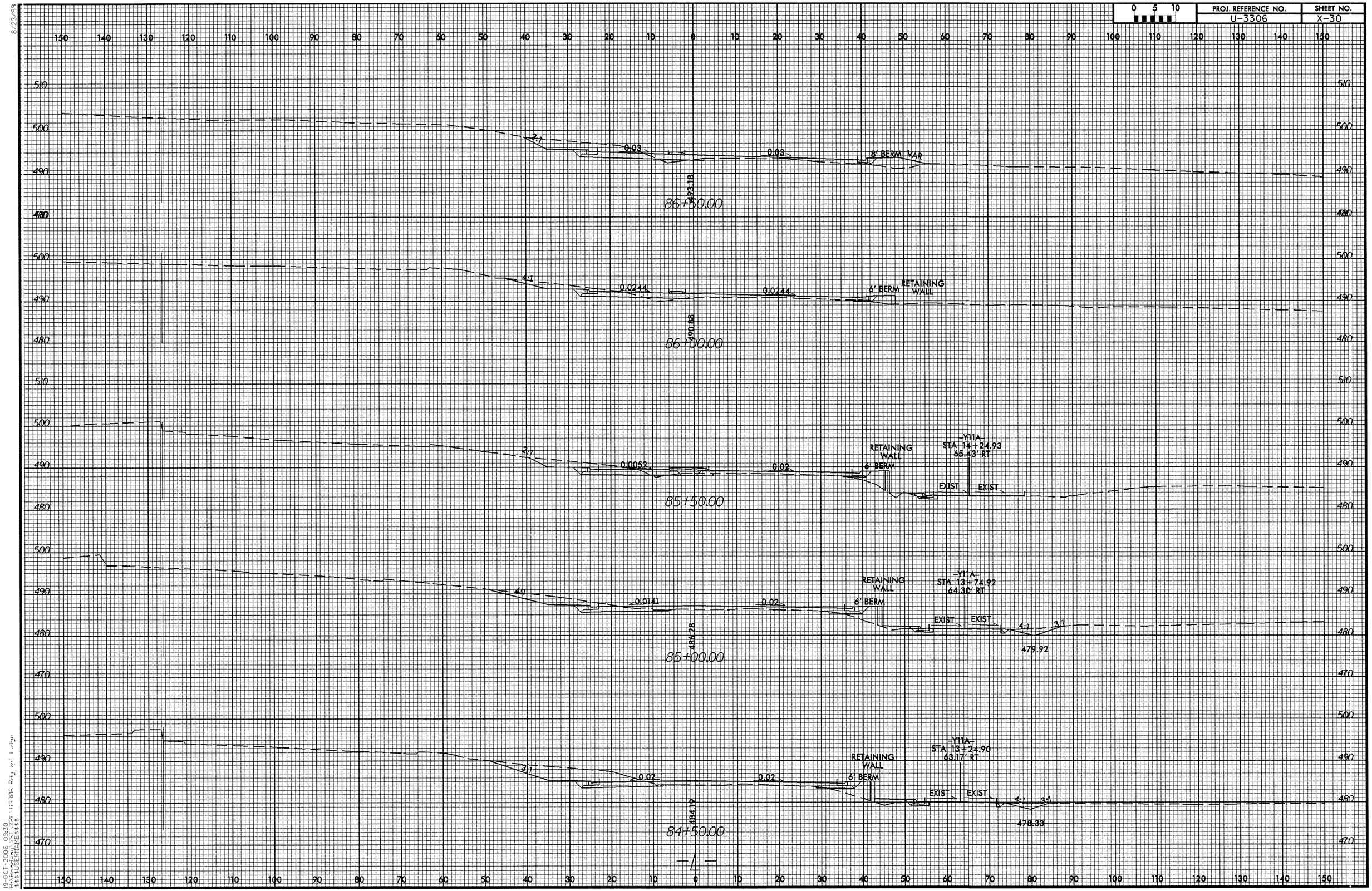

0 5 10
PROJ. REFERENCE NO.
U-3306
SHEET NO.
X-30
86+50.00
2:1
0.03
0.03
8' BERM VAR
493.18
86+00.00
4:1
0.0244
0.0244
6' BERM
RETAINING WALL
490.88
85+50.00
2:1
0.0052
0.02
RETAINING WALL
6' BERM
-Y11A-
STA 14+24.93
65.43' RT
EXIST
EXIST
85+00.00
4:1
0.0141
0.02
RETAINING WALL
6' BERM
-Y11A-
STA 13+74.92
64.30' RT
EXIST
EXIST
4:1
3:1
479.92
486.28
84+50.00
3:1
0.02
0.02
RETAINING WALL
6' BERM
-Y11A-
STA 13+24.90
63.17' RT
EXIST
EXIST
4:1
3:1
478.33
484.19

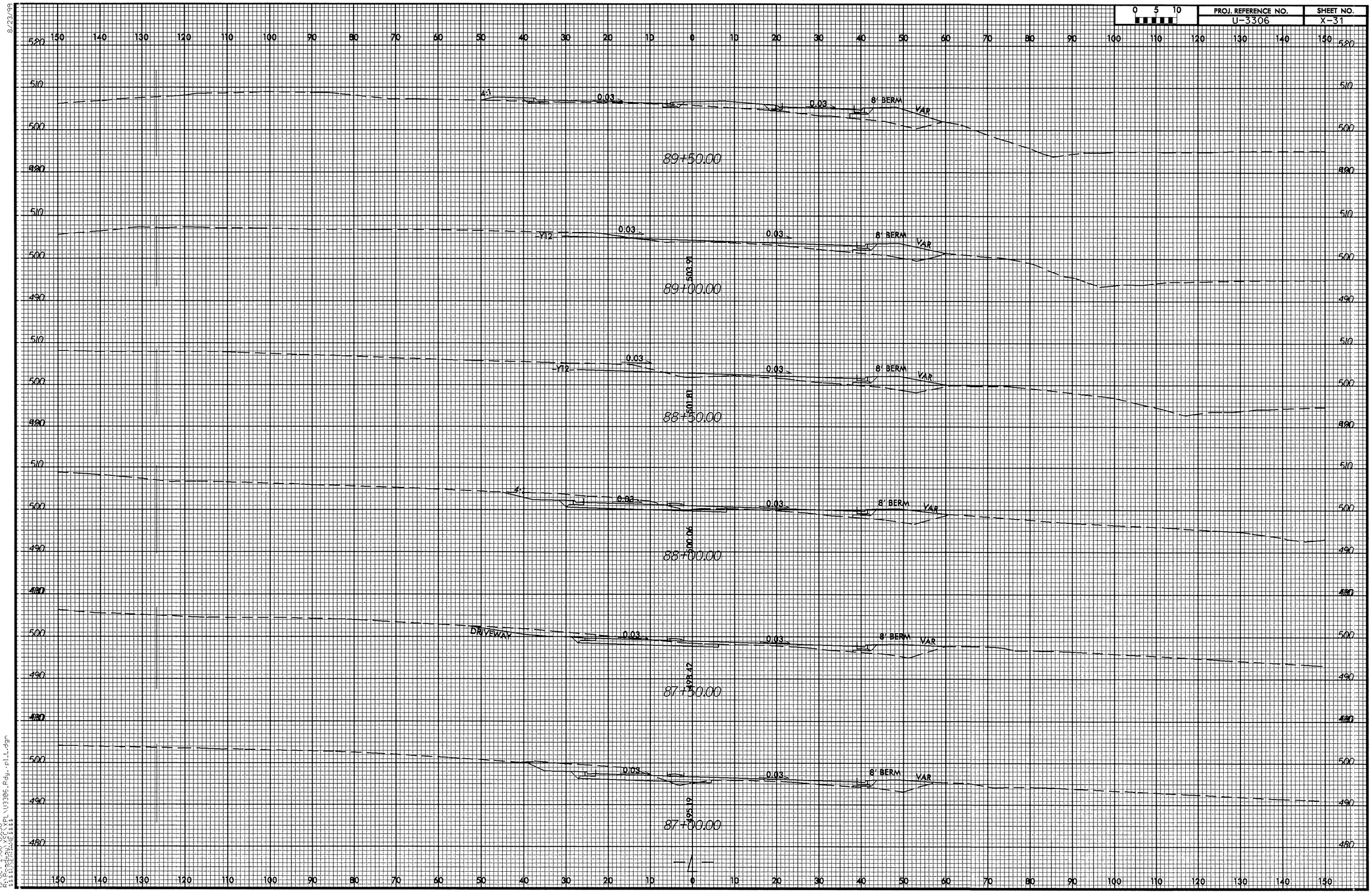

19-OCT-2006 09:30
R:\Roadway\PL\U3306_Rdy-pl1.dgn
$$$$USERNAME$$$$

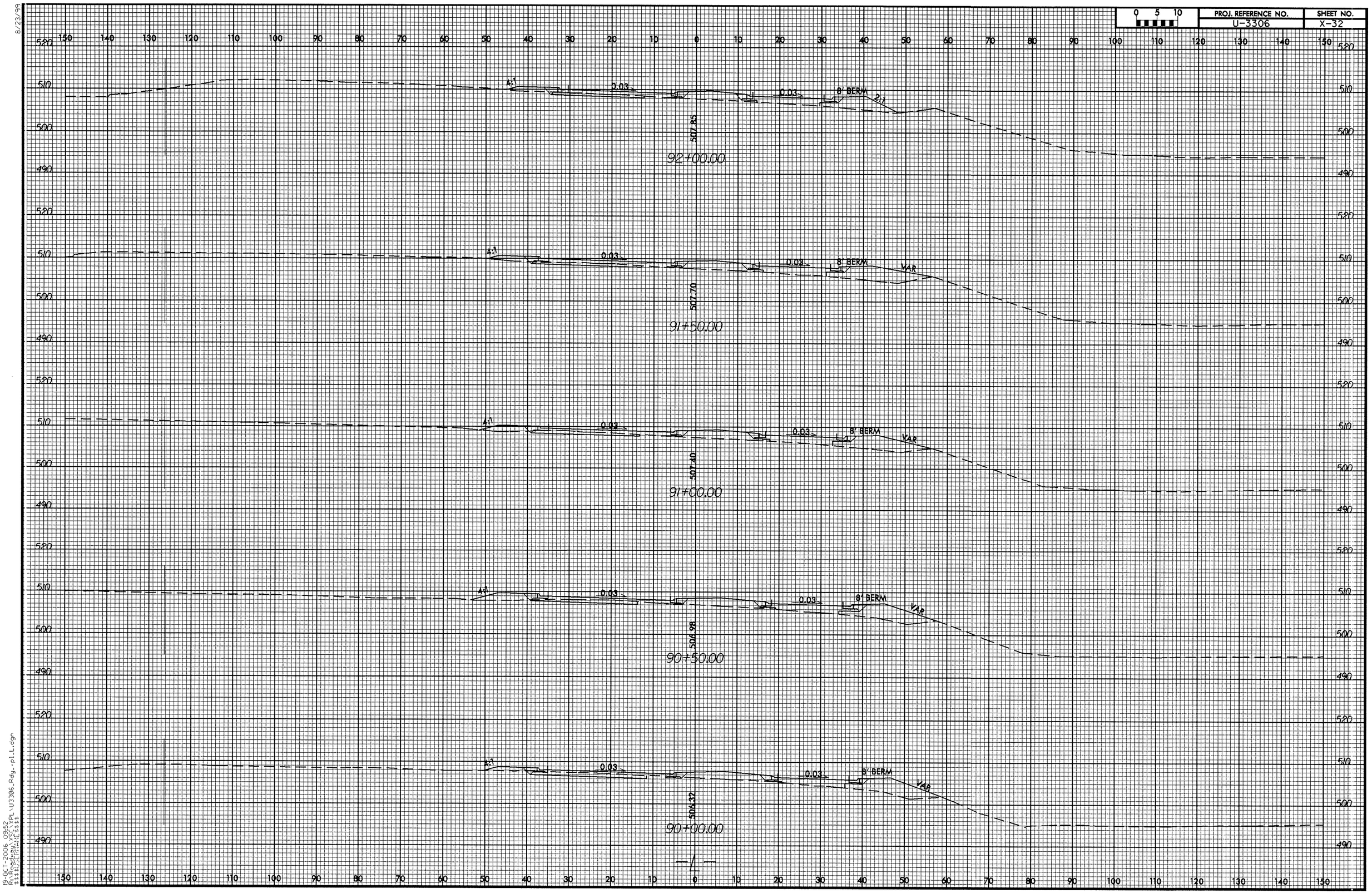

8/23/99

19-OCT-2006 09:52
R:\Roadway\XSC\XPL\U3306_Rdy_pl_L.dgn
$$$$USERNAME$$$$

PROJ. REFERENCE NO.	SHEET NO.
U-3306	X-33

0 5 10

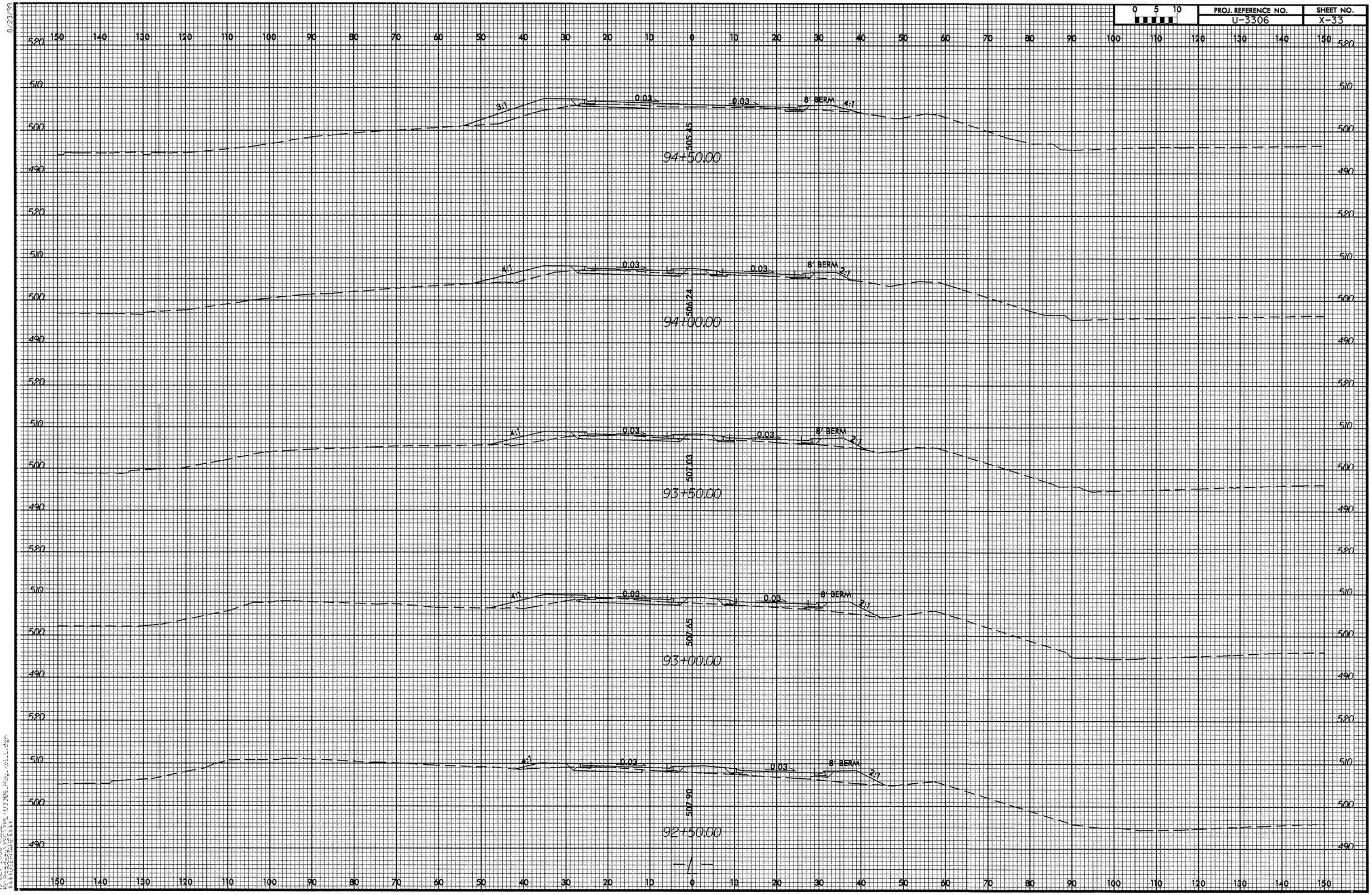

8/23/99

19-OCT-2006 09:52
R:\Roadway\proj\U3306_Rdy_rpll.dgn
$$$$USERNAME$$$$

0 5 10	PROJ. REFERENCE NO.	SHEET NO.
	U-3306	X-34

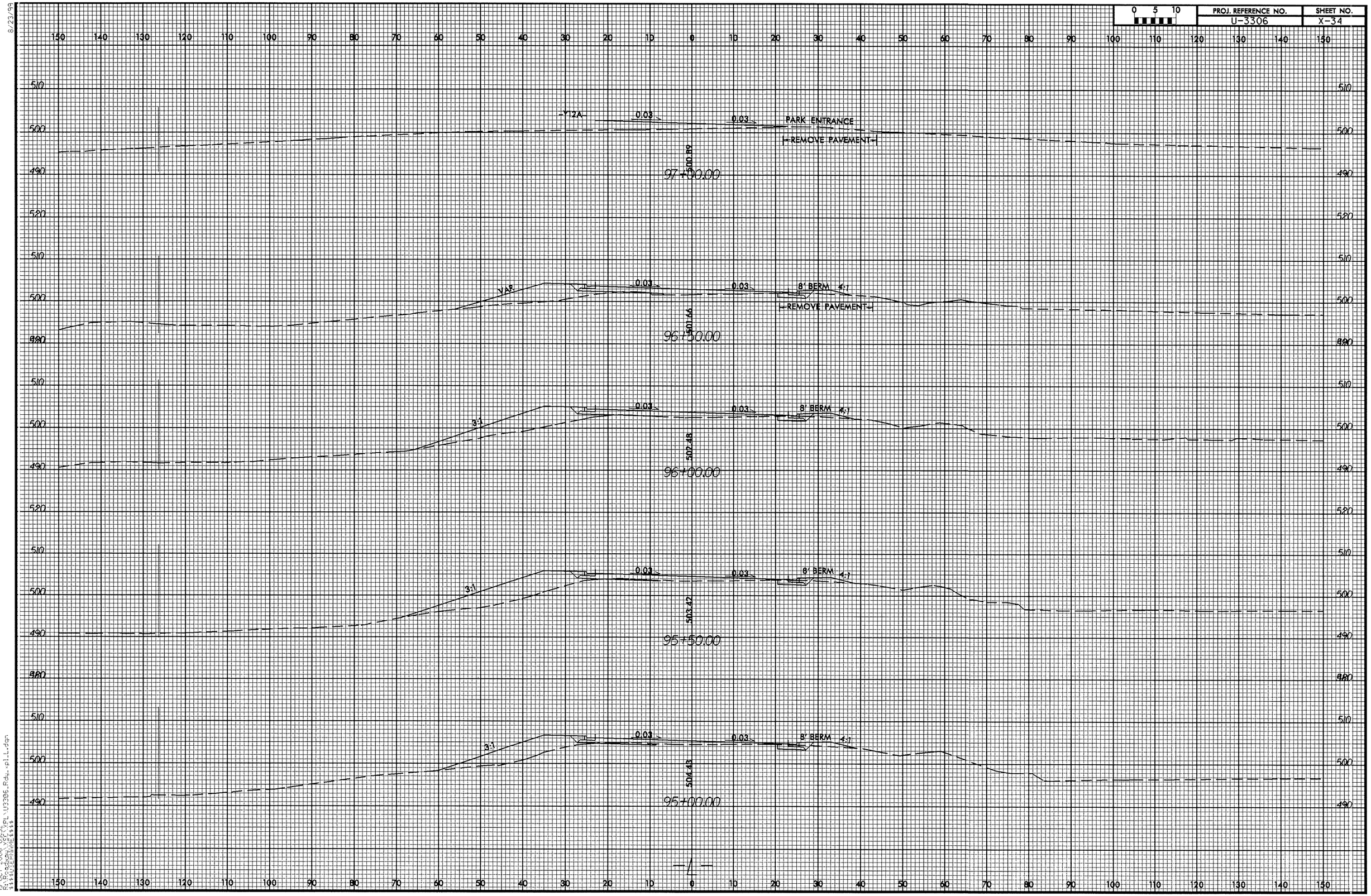

19-OCT-2006 09:52
R:\Roadway\proj\U3306_Rdy_pll.dgn



PROJ. REFERENCE NO.
U-3306
SHEET NO.
X-35
0 5 10
4:1
0.02
8' BERM 3:1
REMOVE PAVEMENT
495.65
100+00.00
496.92
99+50.00
497.96
99+00.00
498.84
98+50.00
0.0013
499.58
98+00.00
0.0179
500.20
97+50.00

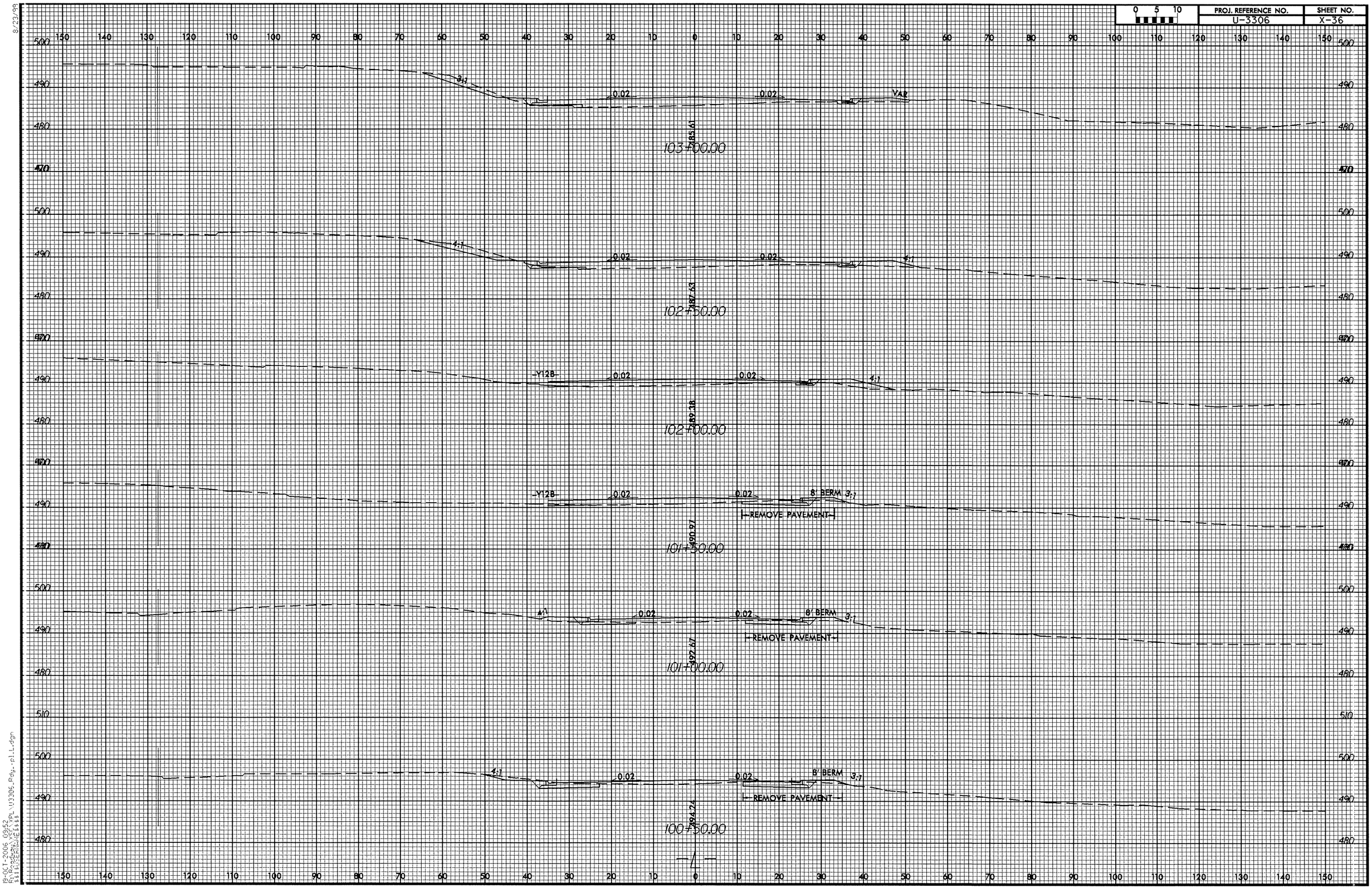

0 5 10
PROJ. REFERENCE NO.
U-3306
SHEET NO.
X-36
103+00.00
102+50.00
102+00.00
101+50.00
101+00.00
100+50.00
-L-
VAR
Y12B
8' BERM
REMOVE PAVEMENT
0.02
3:1
4:1

PROJ. REFERENCE NO.	SHEET NO.
U-3306	X-37

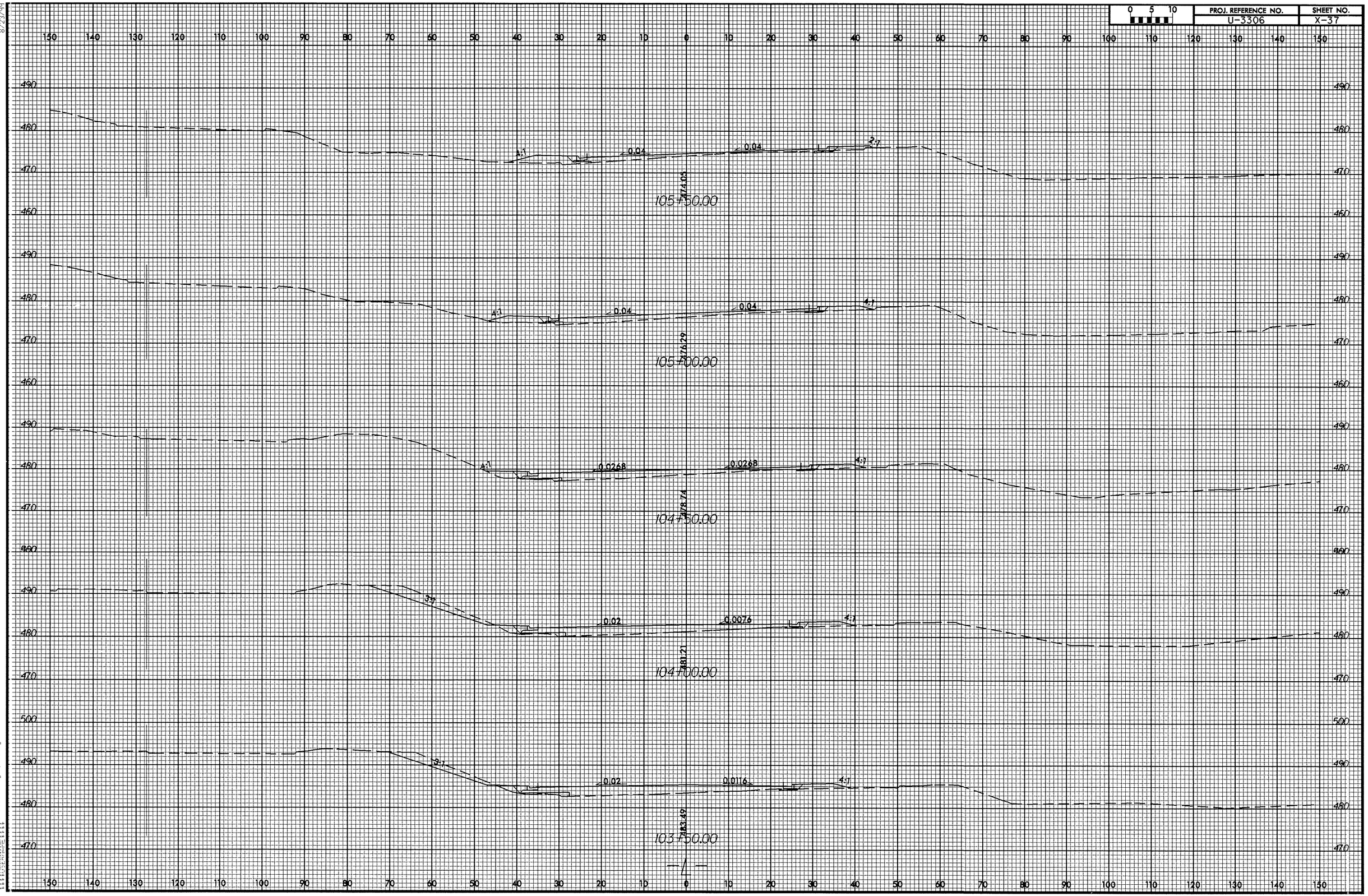

8/23/99

19-OCT-2006 09:52
R:\Roadways\Proj\U3306_Rdy_rpl_L.dgn
$$$$USERNAME$$$$

8/23/99

0 5 10	PROJ. REFERENCE NO.	SHEET NO.
	U-3306	X-38

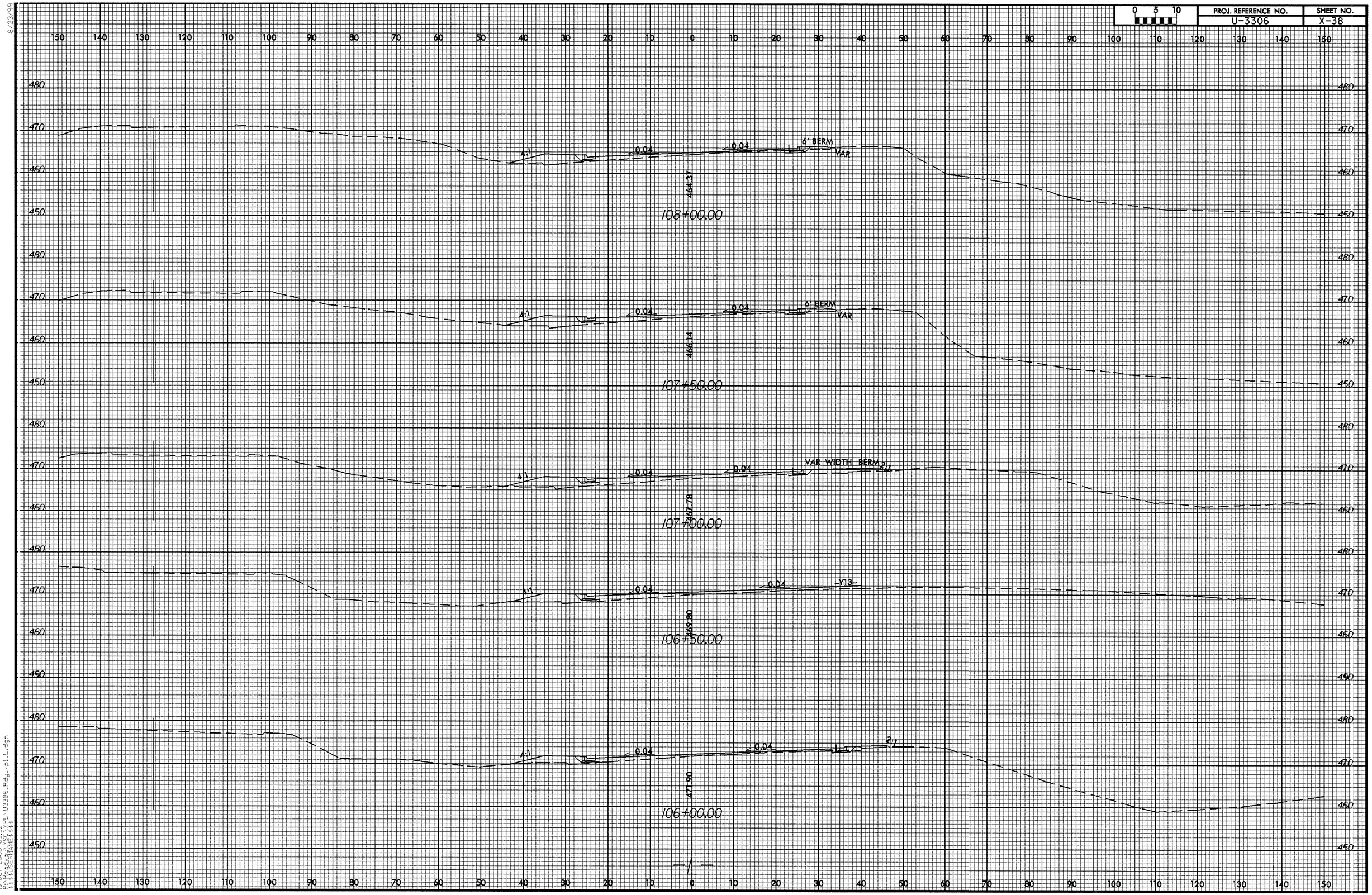

19-OCT-2006 09:52
R:\Roadway\Proj\U3306_Rdy_rpl_L.dgn
$$$$USERNAME$$$$

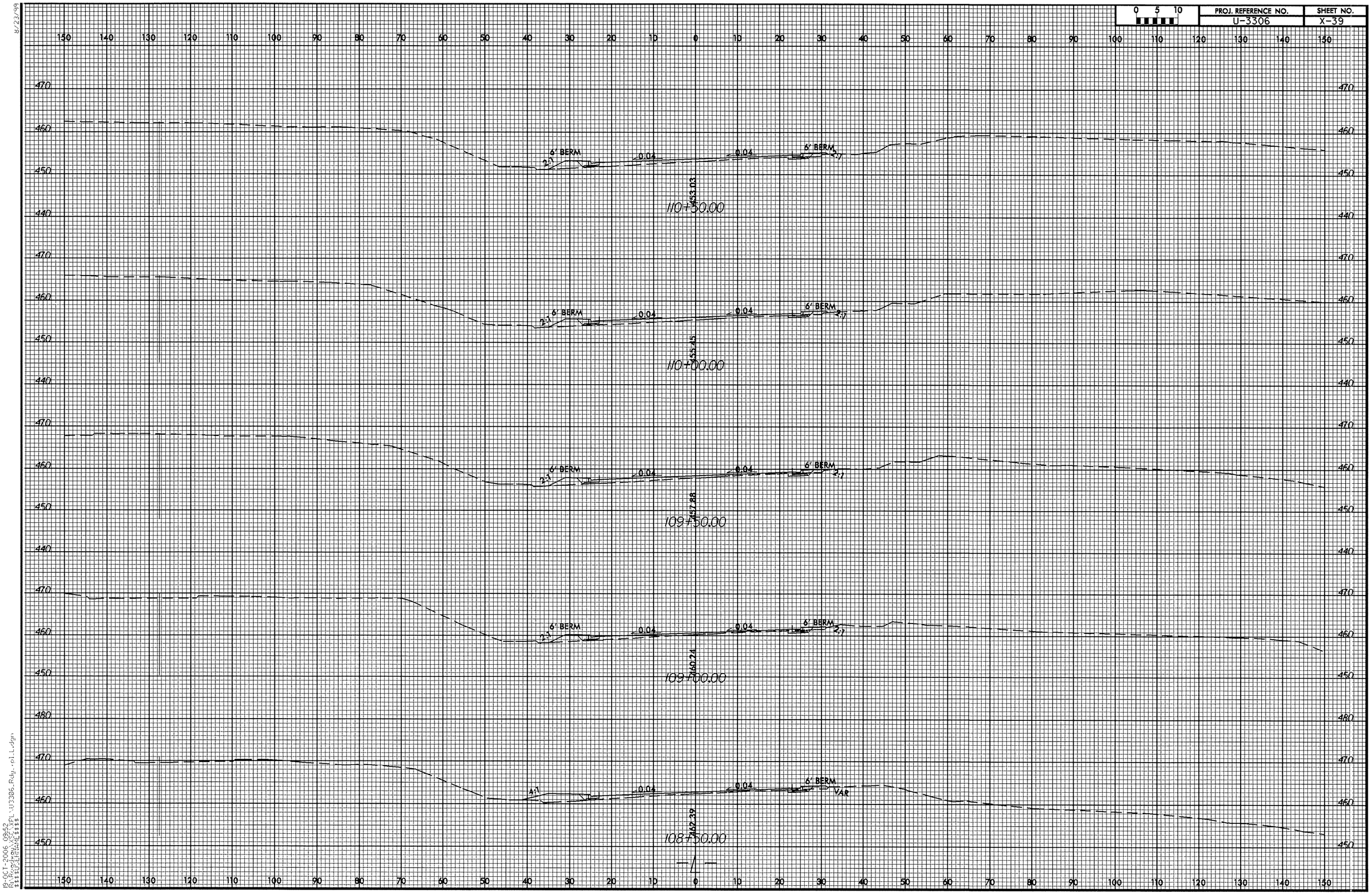

0 5 10
PROJ. REFERENCE NO.
U-3306
SHEET NO.
X-39
6' BERM
2:1
0.04
453.03
110+50.00
455.45
110+00.00
457.88
109+50.00
460.24
109+00.00
4:1
VAR
462.39
108+50.00

0 5 10	PROJ. REFERENCE NO.	SHEET NO.
	U-3306	X-40

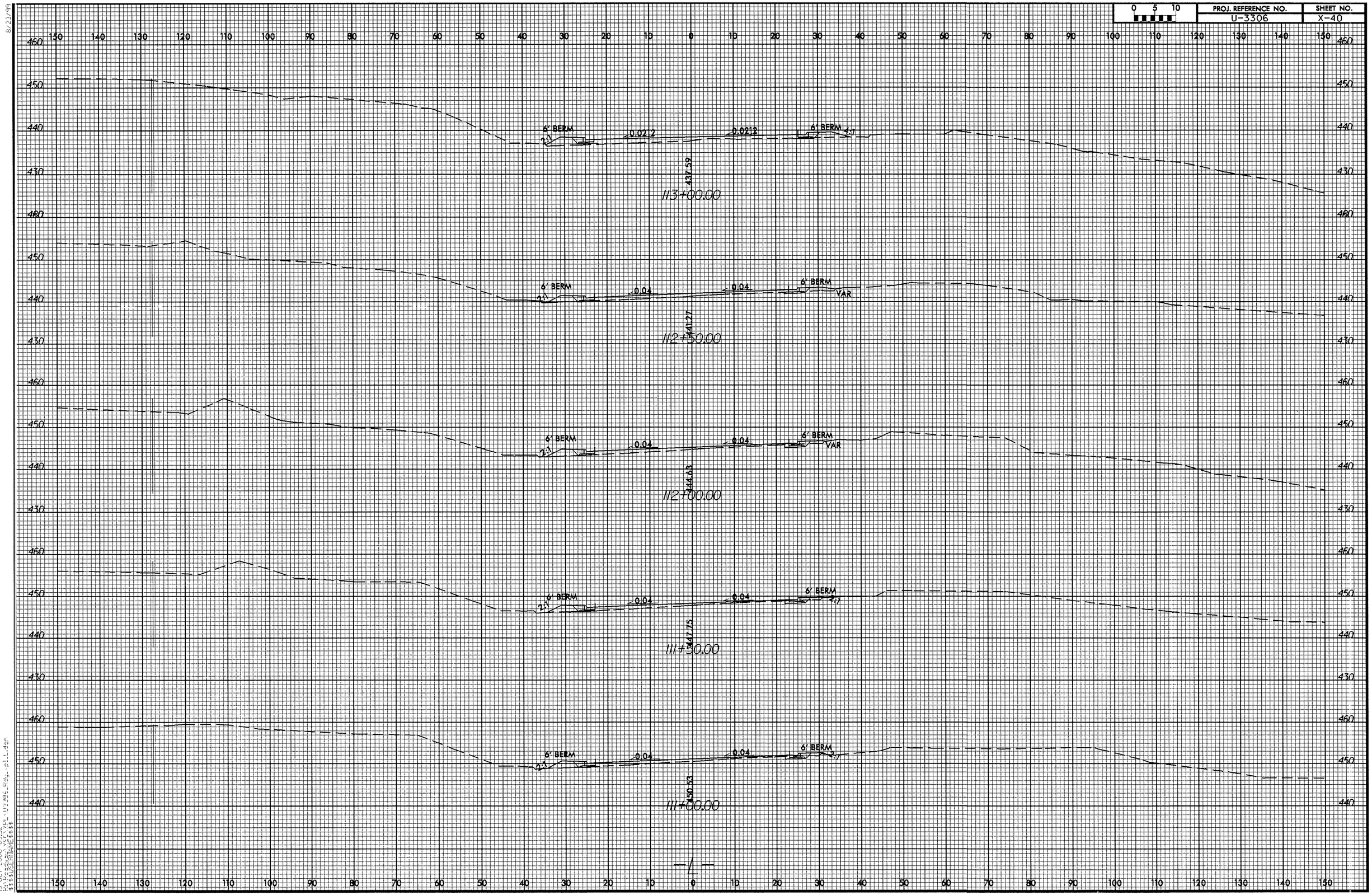

8/23/99
19-OCT-2006 09:52
$$$$USERNAME$$$$

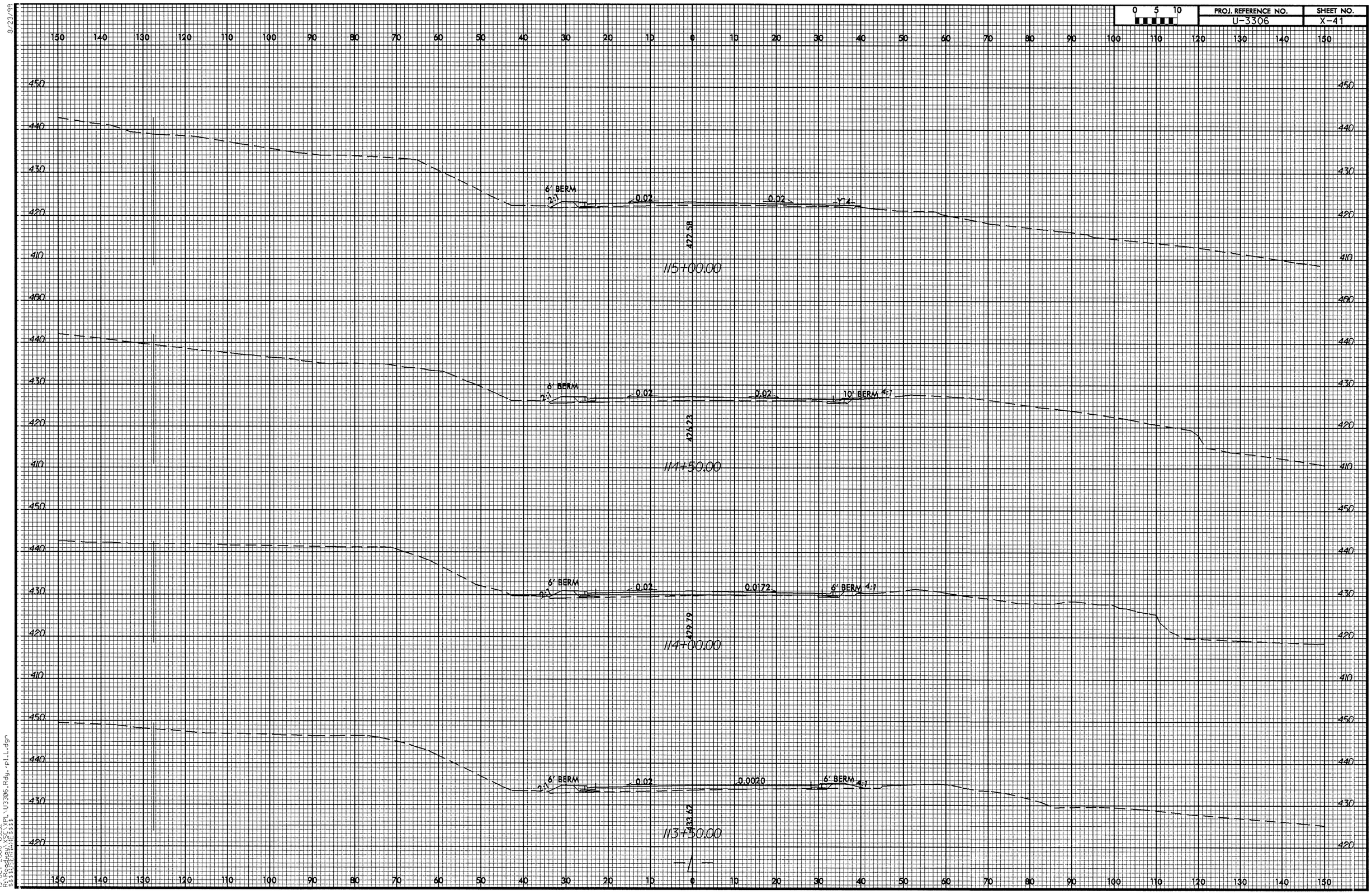

0 5 10
PROJ. REFERENCE NO.
U-3306
SHEET NO.
X-41
6' BERM
2:1
0.02
0.02
Y14
422.58
115+00.00
6' BERM
2:1
0.02
0.02
10' BERM
4:1
426.23
114+50.00
6' BERM
2:1
0.02
0.0172
6' BERM
4:1
429.79
114+00.00
6' BERM
2:1
0.02
0.0020
6' BERM
4:1
433.62
113+50.00
-L-

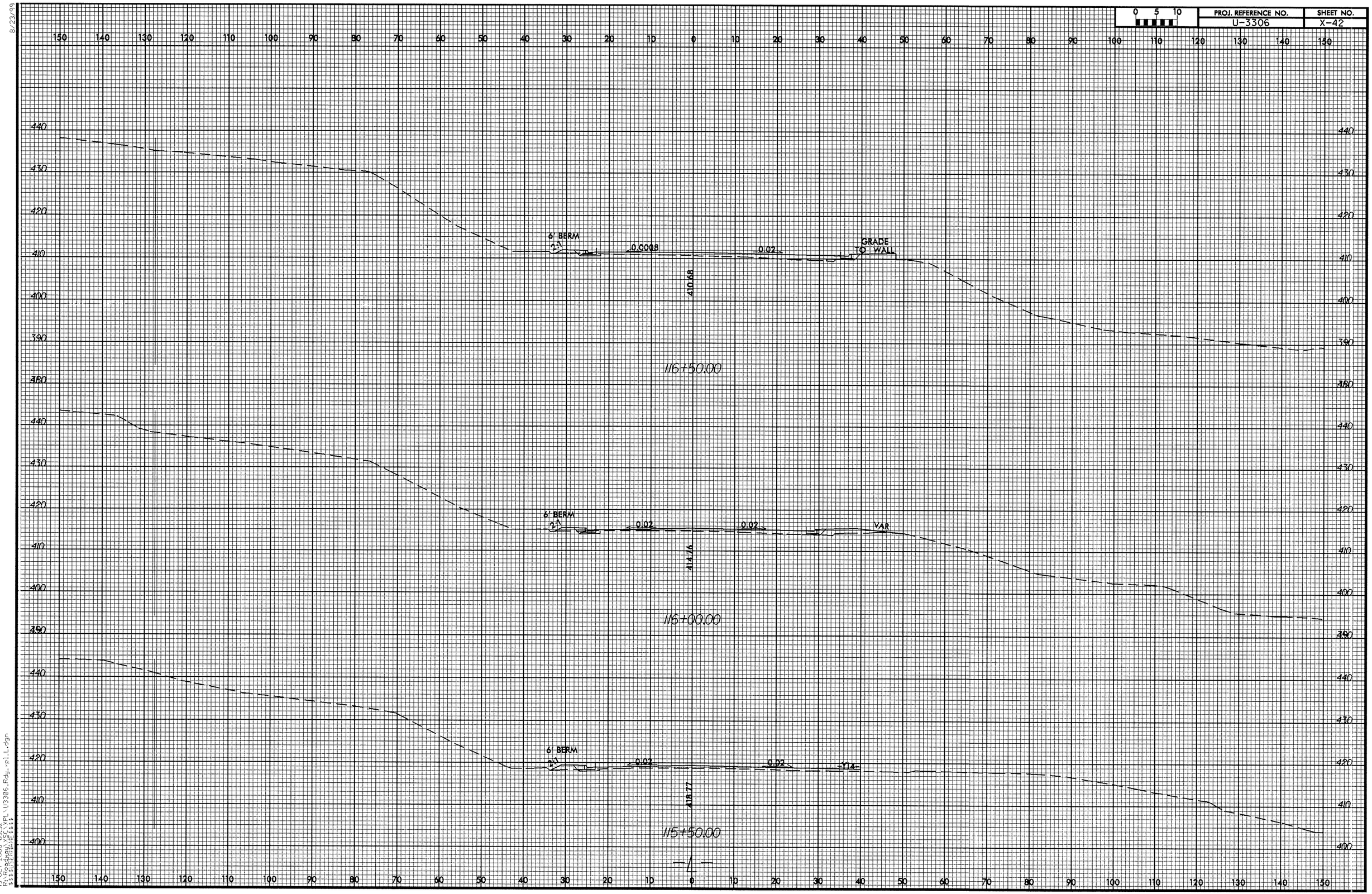

PROJ. REFERENCE NO.
U-3306
SHEET NO.
X-42
0 5 10
6' BERM
2:1
0.0008
0.02
GRADE TO WALL
410.68
116+50.00
6' BERM
2:1
0.02
0.02
VAR
414.76
116+00.00
6' BERM
2:1
0.02
0.02
-Y14-
418.77
115+50.00
-L-

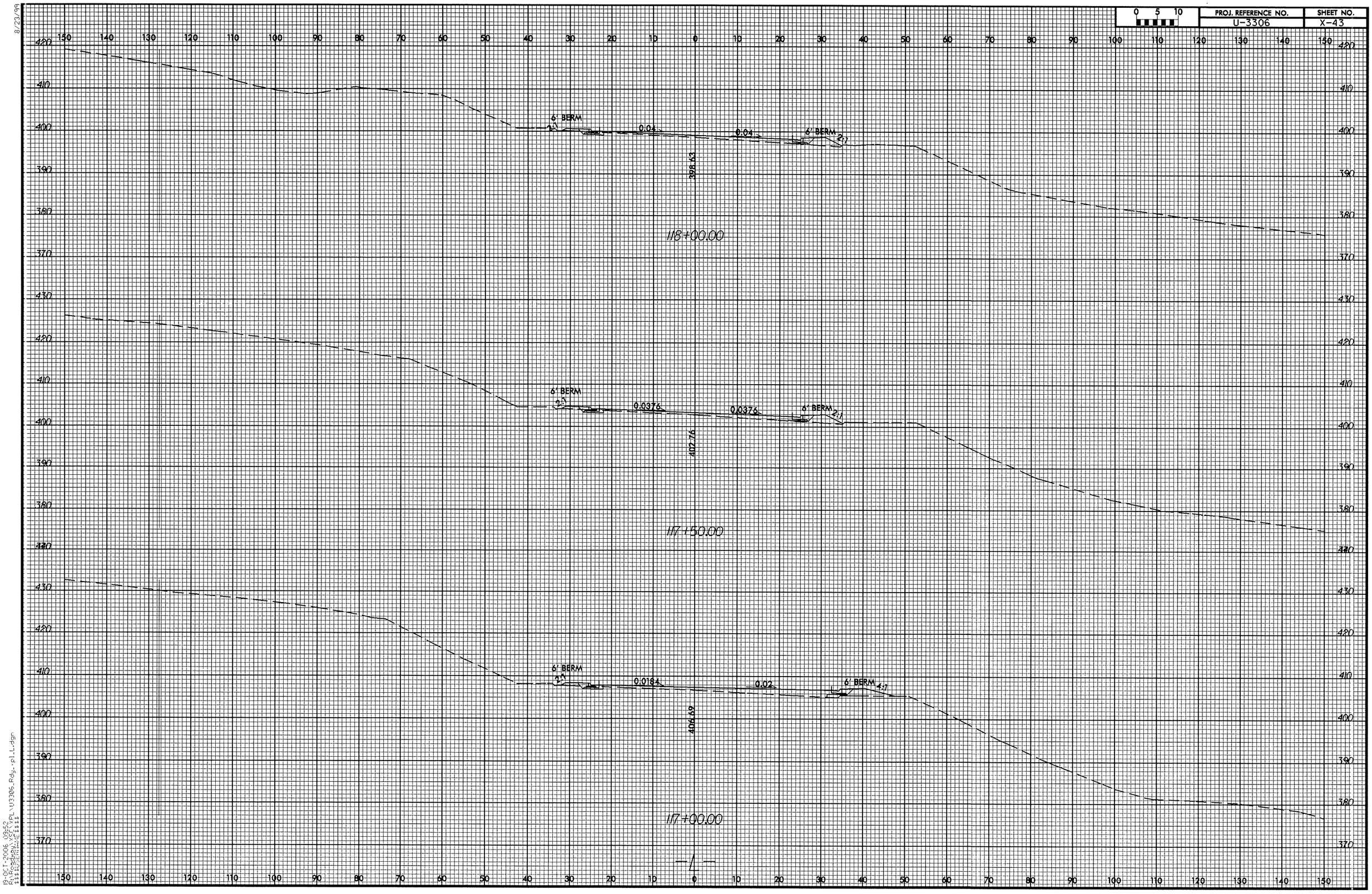

PROJ. REFERENCE NO.
U-3306
SHEET NO.
X-43
0 5 10
6' BERM
2:1
0.04
0.04
6' BERM
2:1
398.63
118+00.00
6' BERM
2:1
0.0376
0.0376
6' BERM
2:1
402.76
117+50.00
6' BERM
2:1
0.0184
0.02
6' BERM
4:1
406.69
117+00.00
-L-

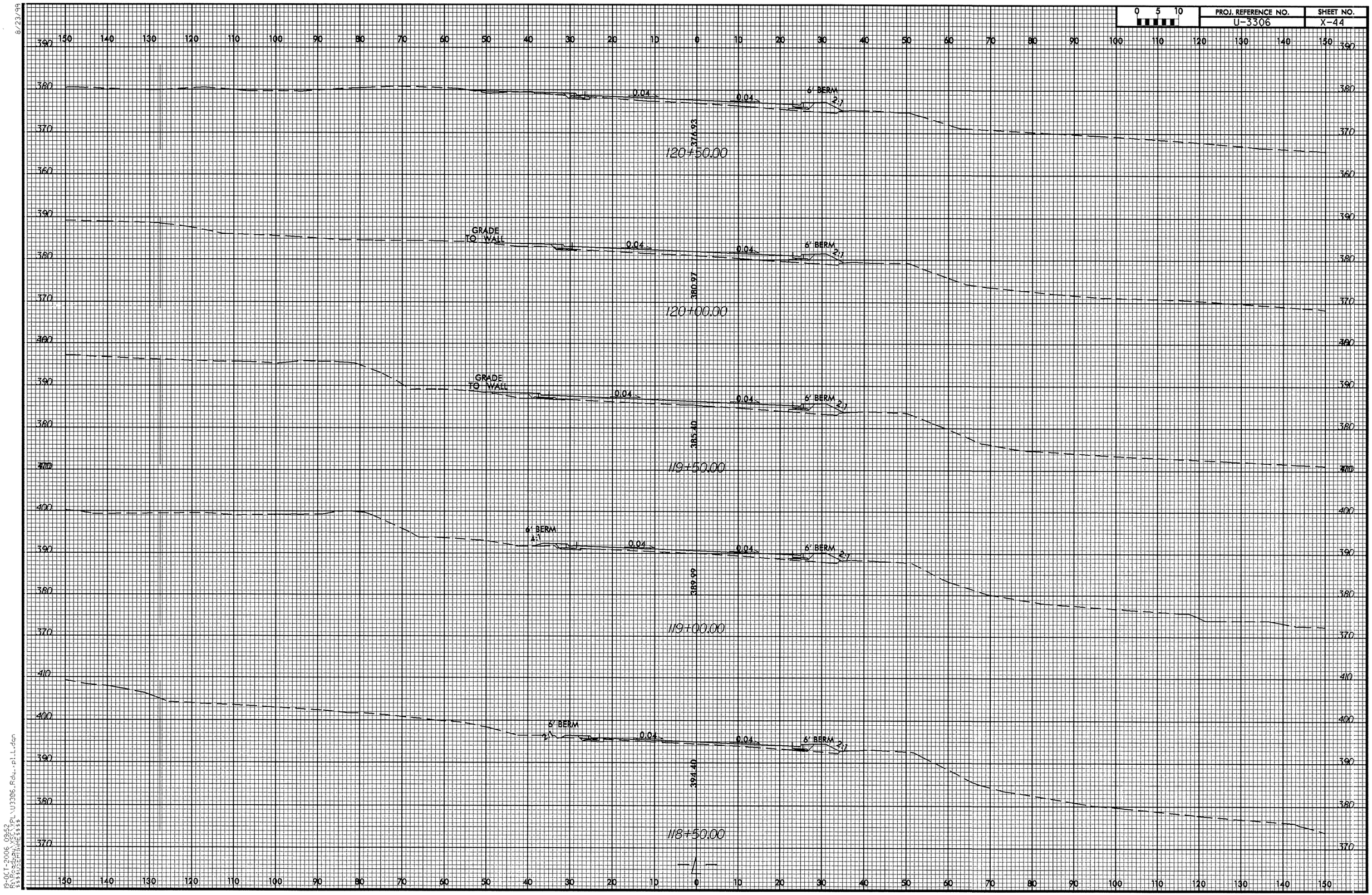

PROJ. REFERENCE NO.
U-3306
SHEET NO.
X-44
0 5 10
120+50.00
376.93
0.04
0.04
6' BERM
2:1
120+00.00
380.97
GRADE TO WALL
0.04
0.04
6' BERM
2:1
119+50.00
385.40
GRADE TO WALL
0.04
0.04
6' BERM
2:1
119+00.00
389.99
6' BERM
4:1
0.04
0.04
6' BERM
2:1
118+50.00
394.40
6' BERM
2:1
0.04
0.04
6' BERM
2:1
-L-

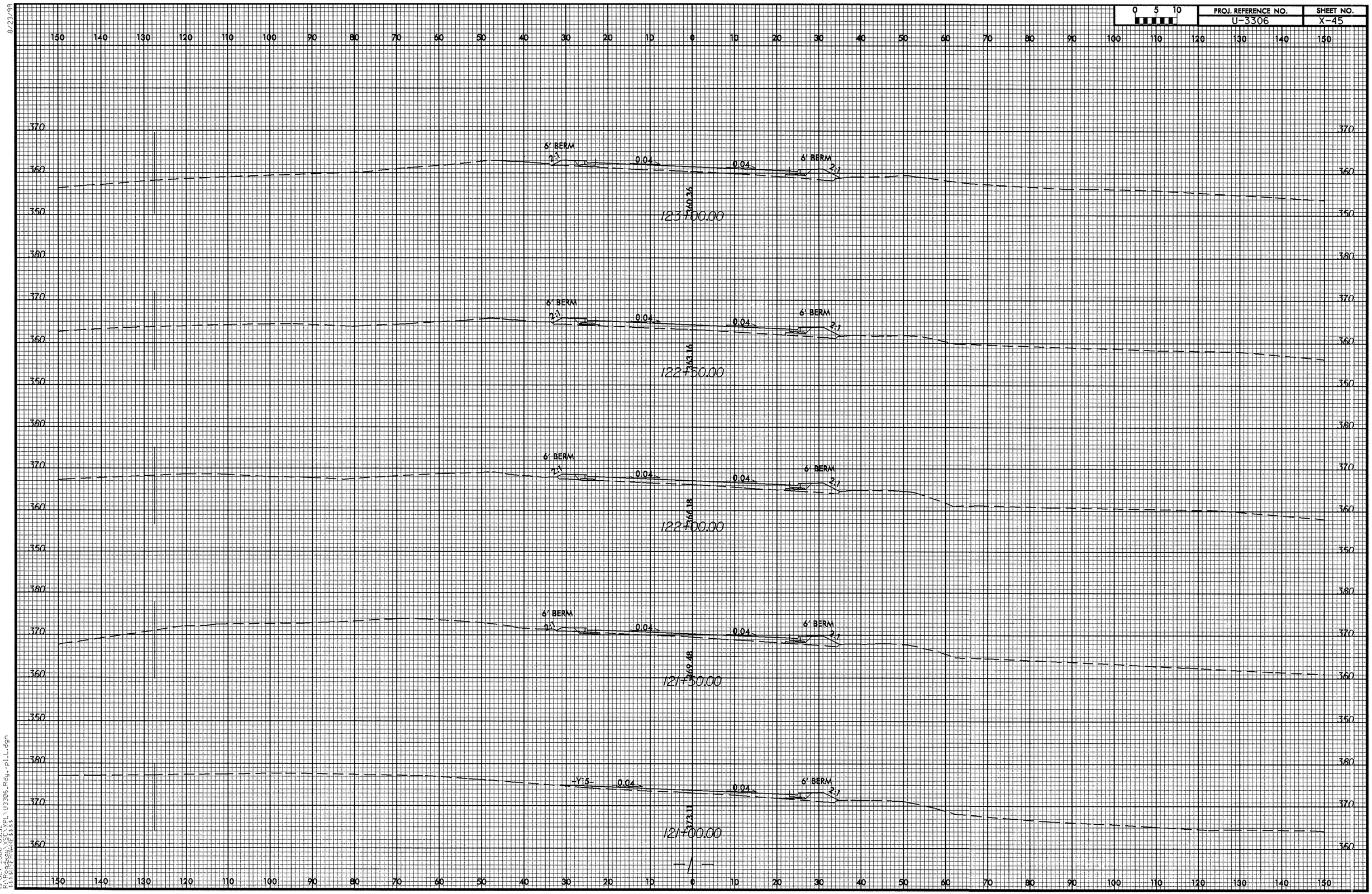

8/23/99
19-OCT-2006 09:52
R:\Roadway\proj\U3306_Rdy_pl_L.dgn

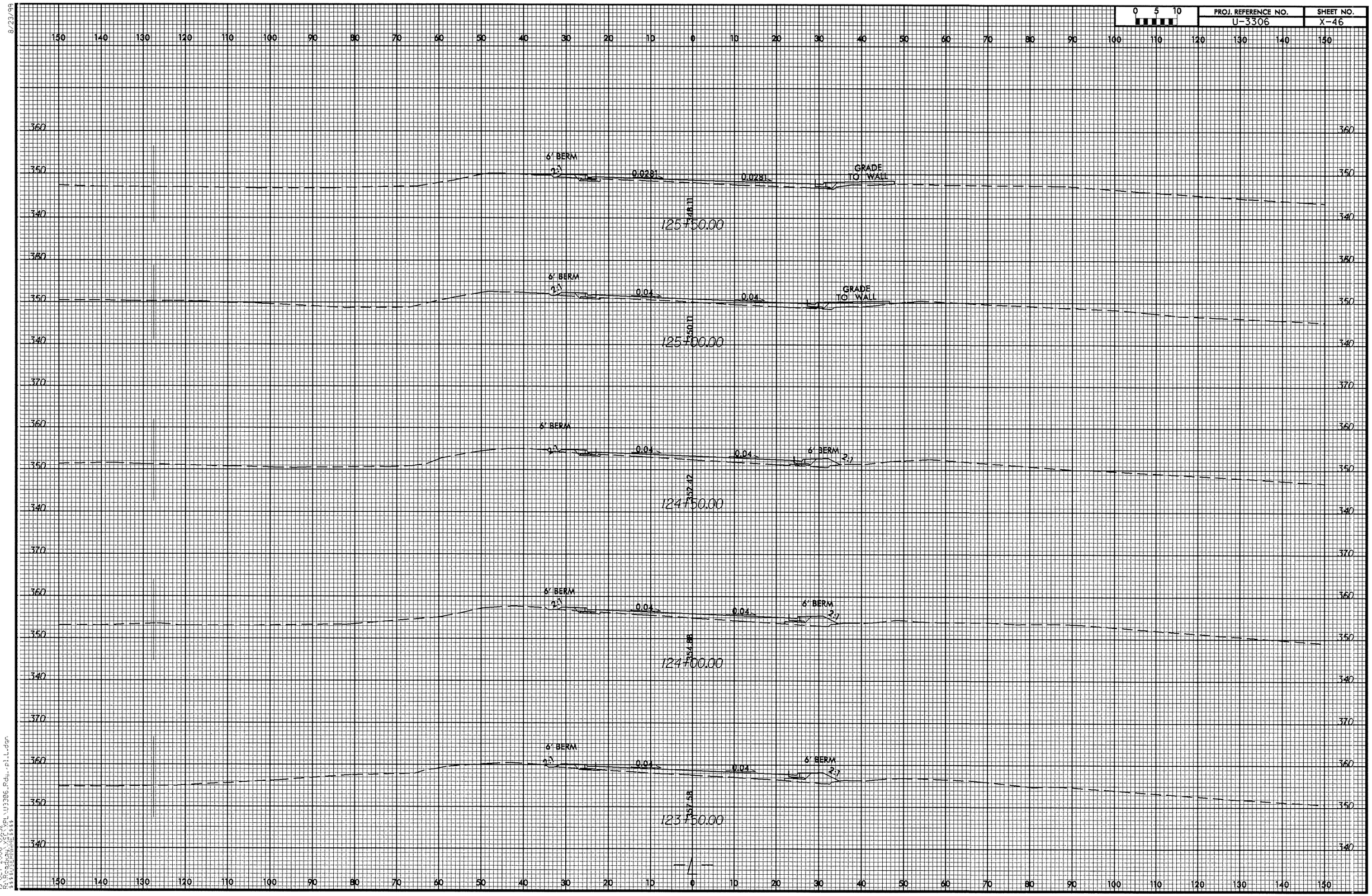

PROJ. REFERENCE NO.
U-3306
SHEET NO.
X-46
0 5 10
6' BERM
2:1
0.0281
0.0281
GRADE TO WALL
125+50.00
6' BERM
2:1
0.04
0.04
GRADE TO WALL
125+00.00
6' BERM
2:1
0.04
0.04
6' BERM
2:1
124+50.00
6' BERM
2:1
0.04
0.04
6' BERM
2:1
124+00.00
6' BERM
2:1
0.04
0.04
6' BERM
2:1
123+50.00
-L-

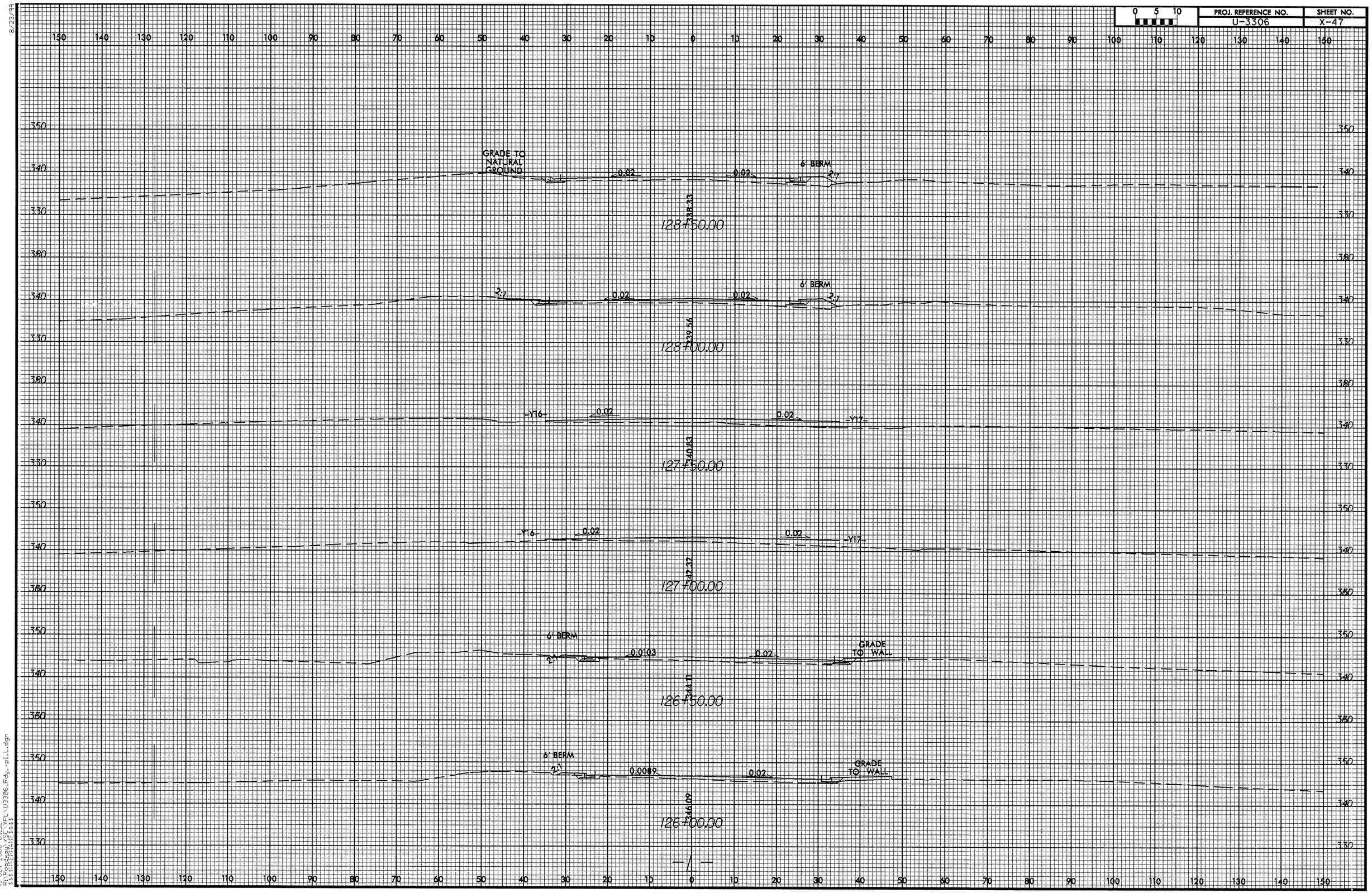

8/23/99
19-OCT-2006 09:52
R:\Roadway\Proj\U3306_Rdy_pll.dgn

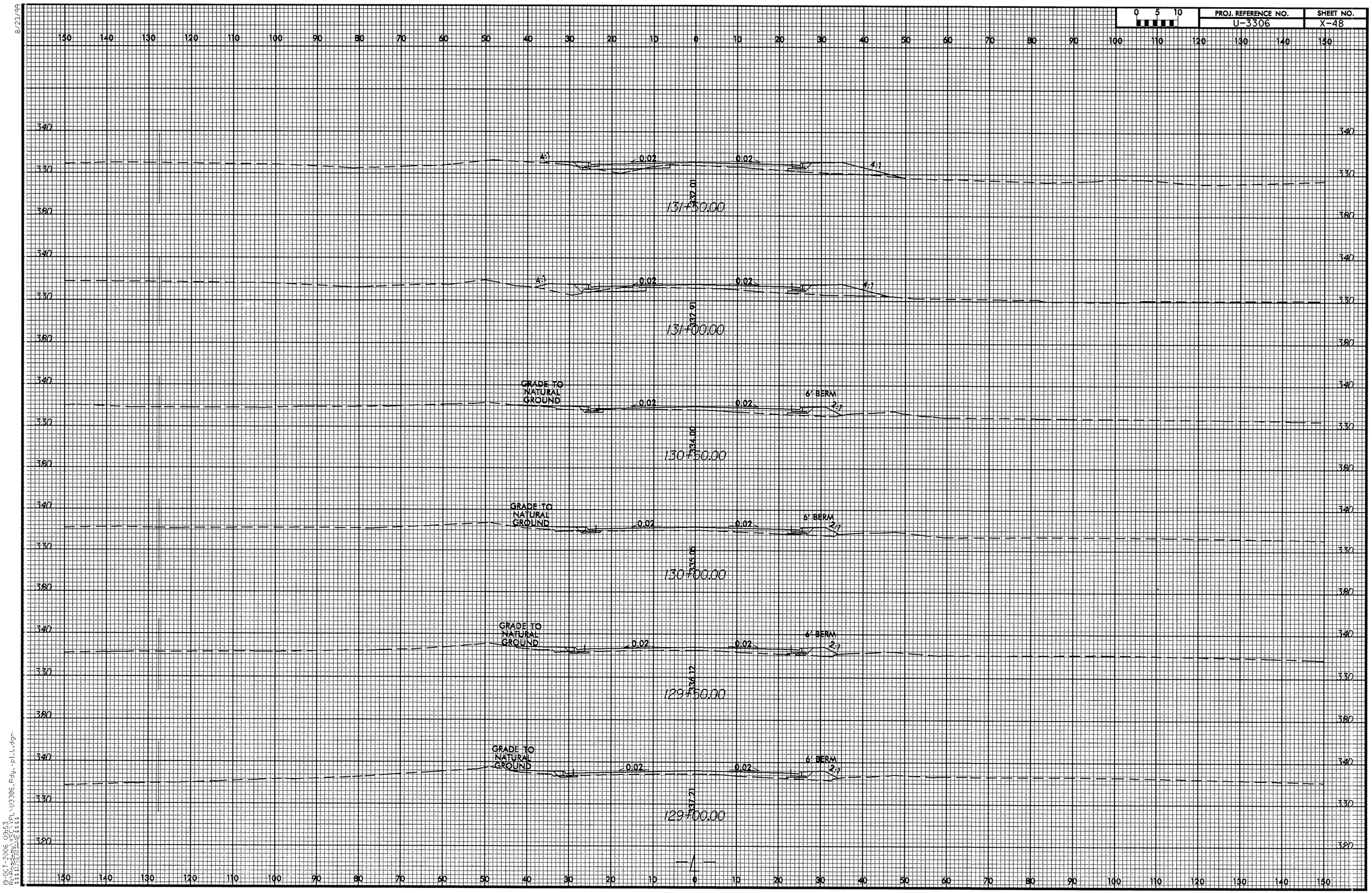

PROJ. REFERENCE NO.
U-3306
SHEET NO.
X-48
0 5 10
131+50.00
332.01
131+00.00
332.91
130+50.00
334.00
130+00.00
335.06
129+50.00
336.12
129+00.00
337.21
GRADE TO NATURAL GROUND
6' BERM
0.02
4:1
2:1

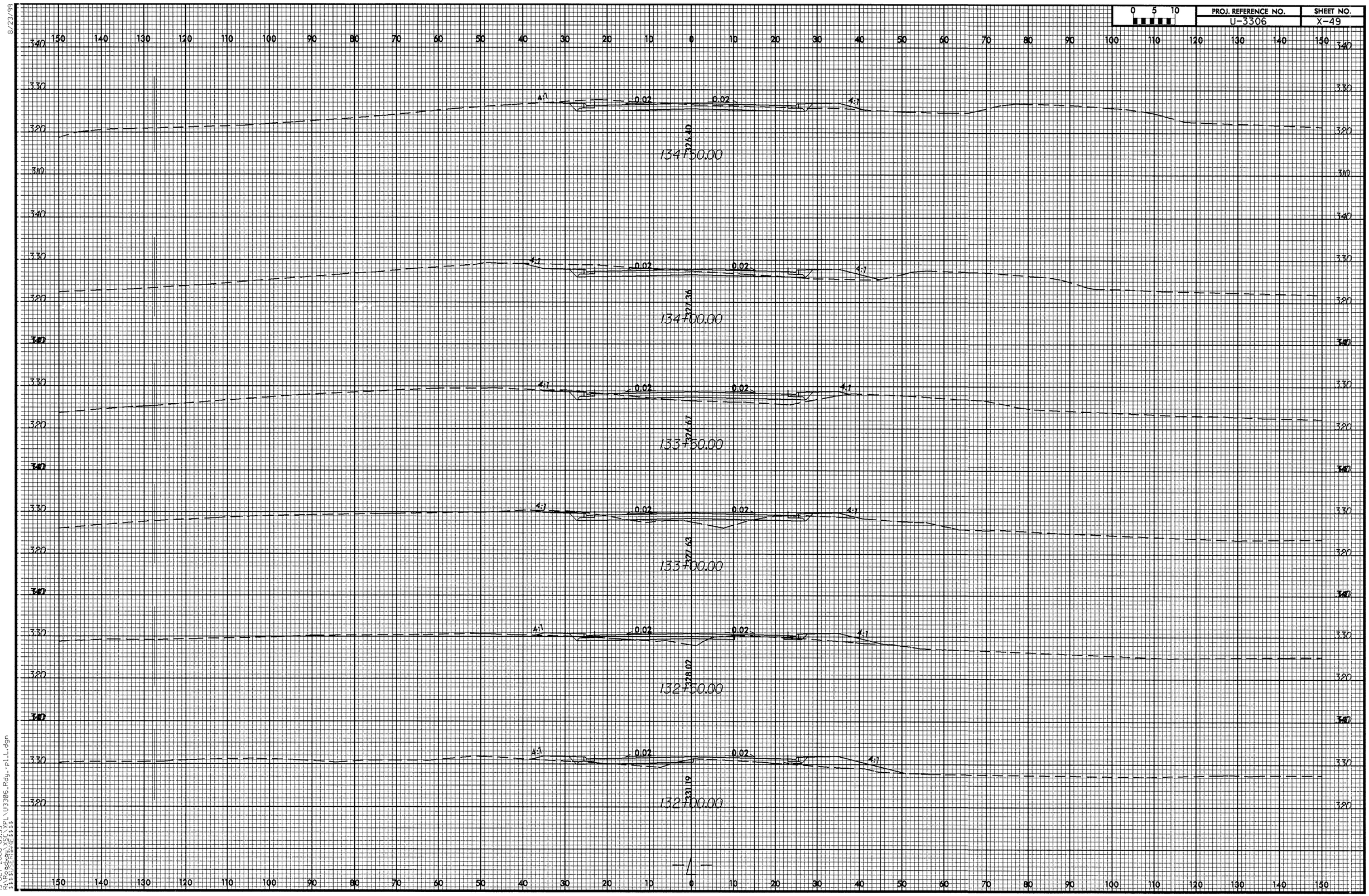

8/23/99
19-OCT-2006 09:53
R:\Roadway\PL\U3306_Rdy_pl_L.dgn
$$$$USERNAME$$$$

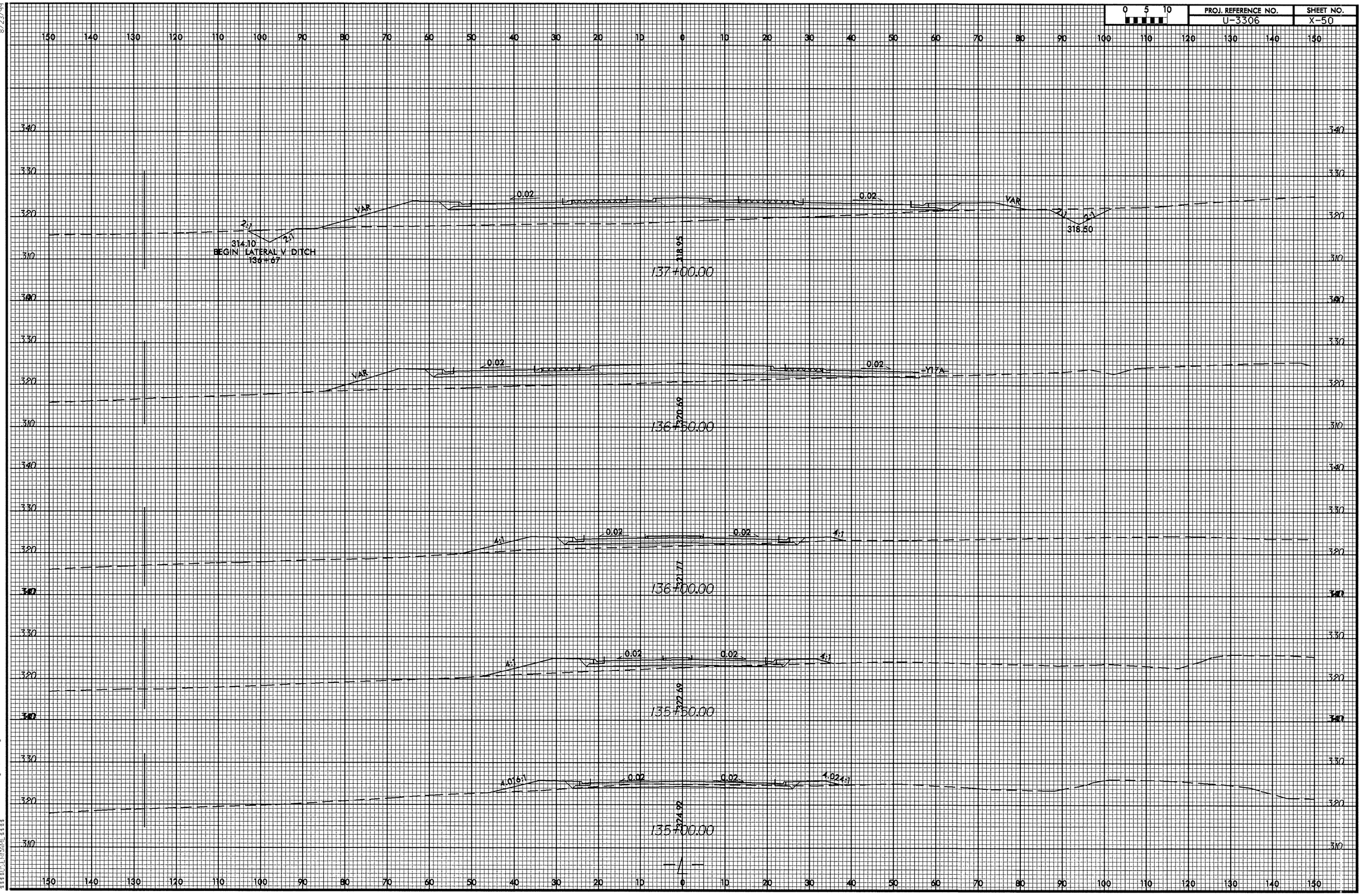

0 5 10
PROJ. REFERENCE NO.
U-3306
SHEET NO.
X-50
VAR
0.02
2:1
314.10
BEGIN LATERAL V DITCH
136+67
318.95
137+00.00
318.50
Y17A
320.69
136+50.00
4:1
321.77
136+00.00
322.69
135+50.00
4.01 6:1
4.02 4:1
324.92
135+00.00

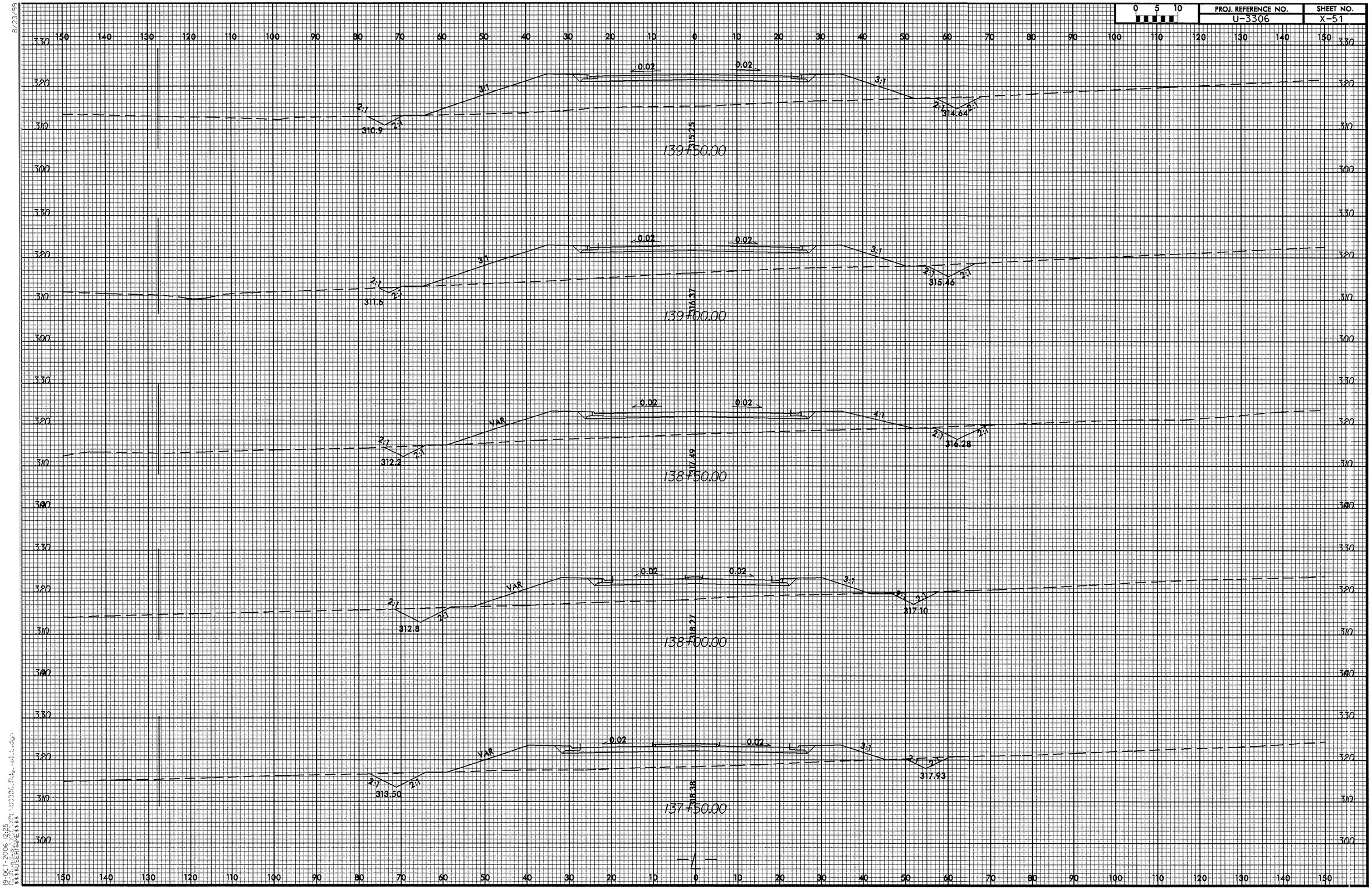

PROJ. REFERENCE NO.
U-3306
SHEET NO.
X-51
0 5 10
0.02
3:1
2:1
4:1
VAR
310.9
314.64
315.25
139+50.00
311.6
315.46
316.37
139+00.00
312.2
316.28
317.49
138+50.00
312.8
317.10
318.27
138+00.00
313.50
317.93
318.38
137+50.00

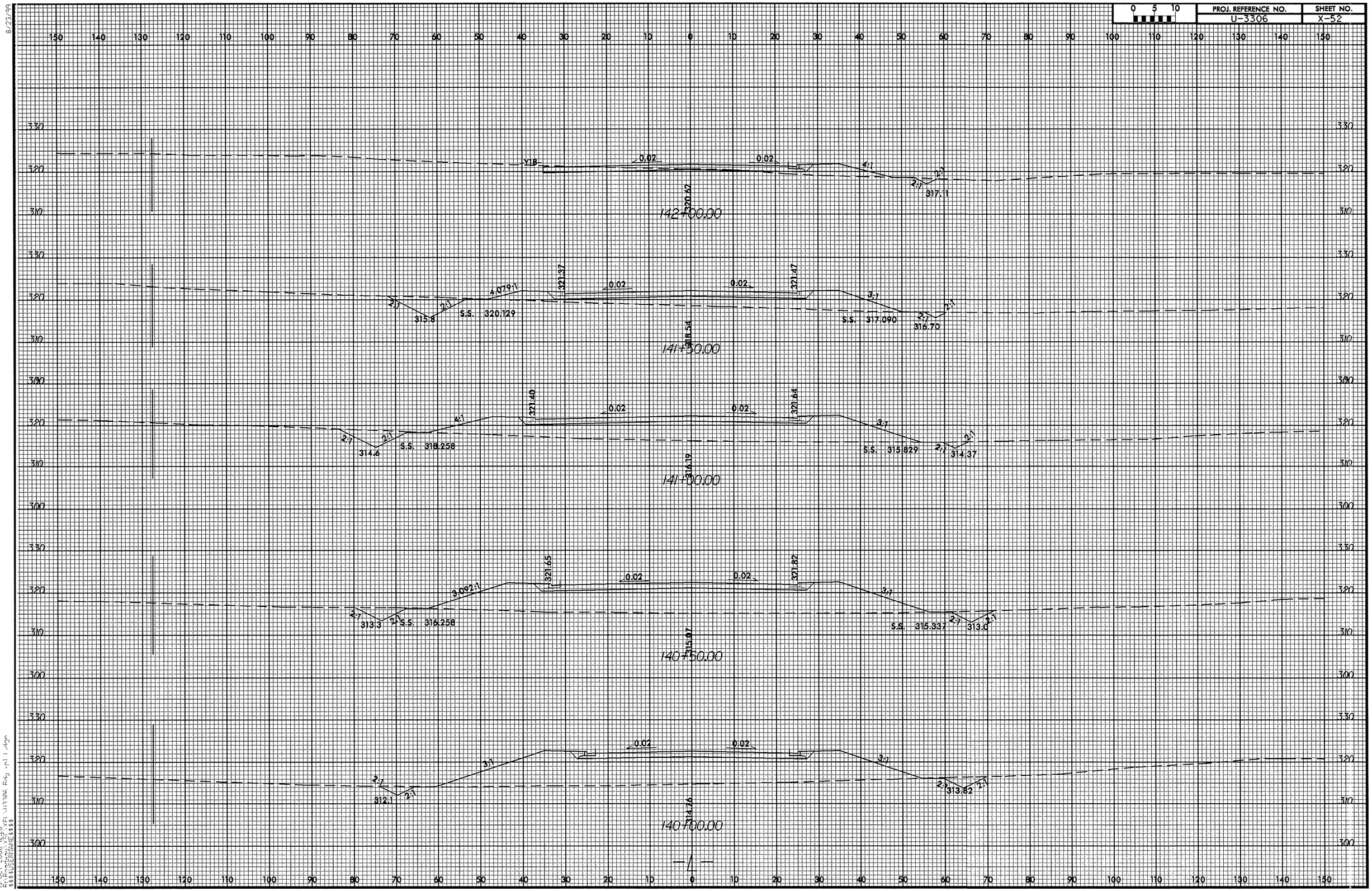

8/23/99
19-OCT-2006 12:26
R:\Proctor\U3306_Rdy.pl1.dgn
$$$$USERNAME$$$$

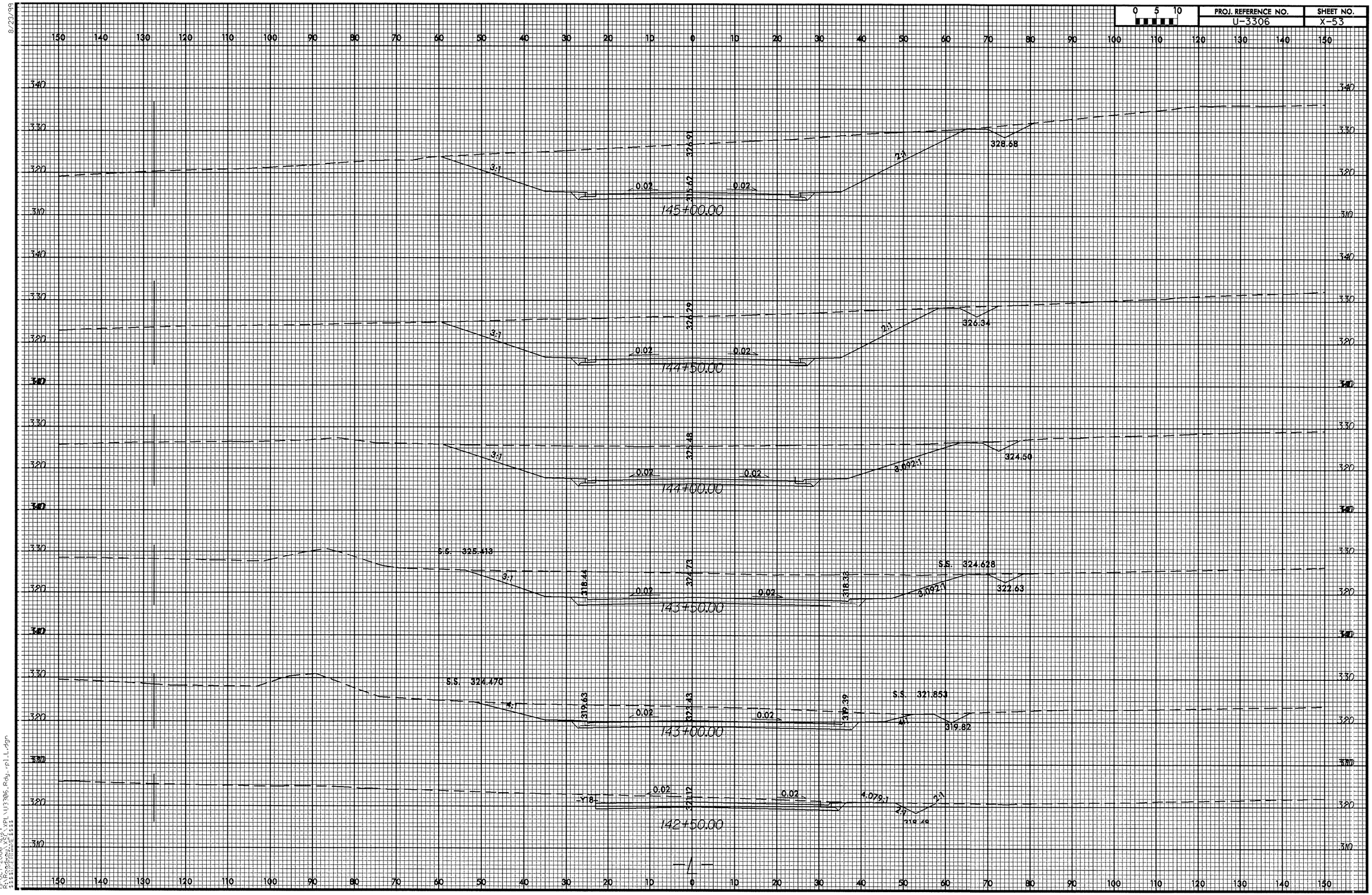

PROJ. REFERENCE NO.
U-3306
SHEET NO.
X-53
0 5 10
145+00.00
326.91
315.62
328.68
144+50.00
326.29
326.34
144+00.00
325.48
324.50
143+50.00
S.S. 325.413
318.44
324.73
318.38
S.S. 324.628
322.63
143+00.00
S.S. 324.470
319.63
323.43
319.39
S.S. 321.853
319.82
142+50.00
321.12
4.079:1
3:1
2:1
0.02

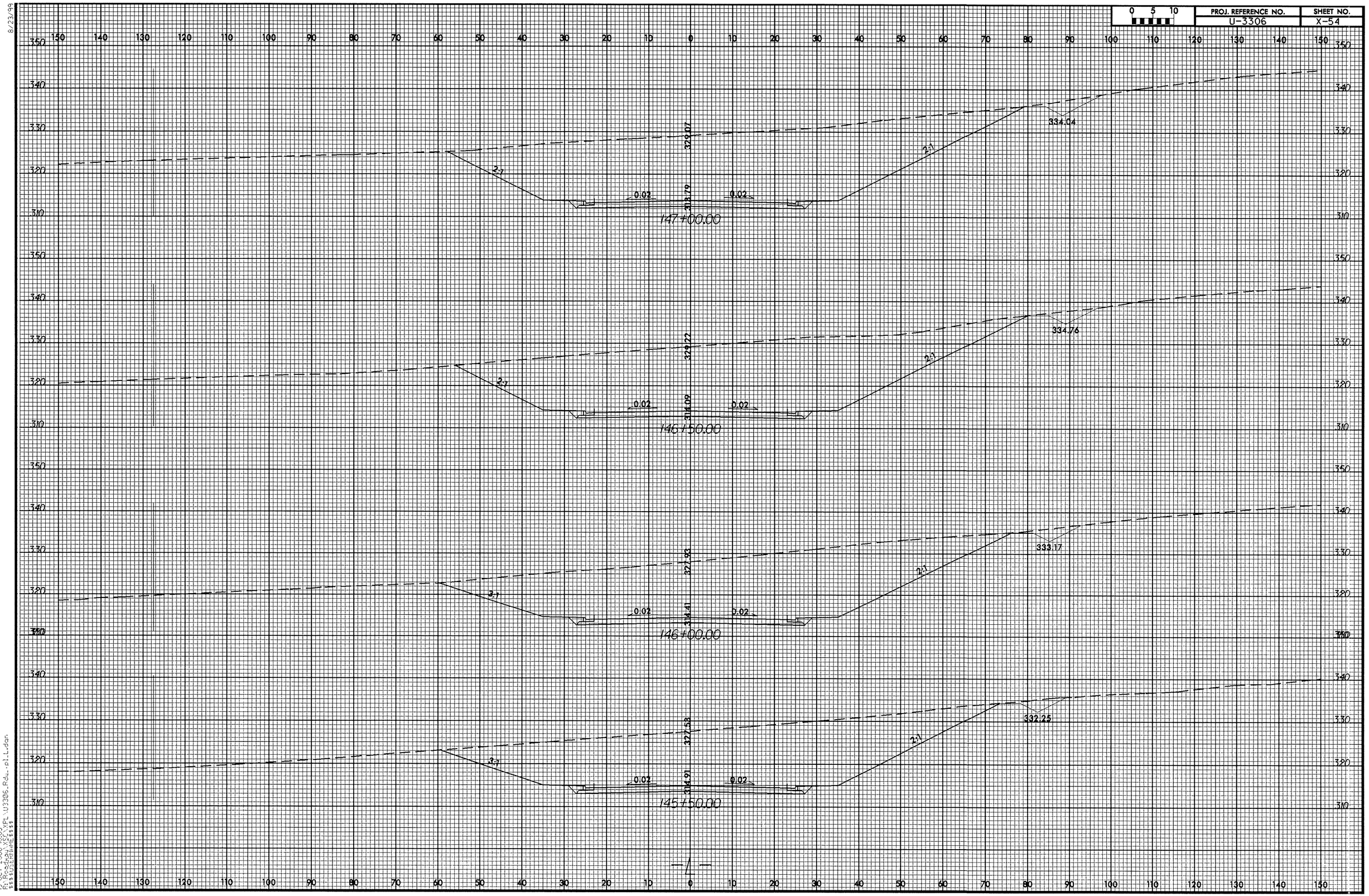

19-OCT-2006 10:03
R:\Roadway\XSC\XPL\U3306_Rdy_pl_L.dgn
$$$$USERNAME$$$$
8/23/99

8/23/99

0 5 10	PROJ. REFERENCE NO.	SHEET NO.
	U-3306	X-55

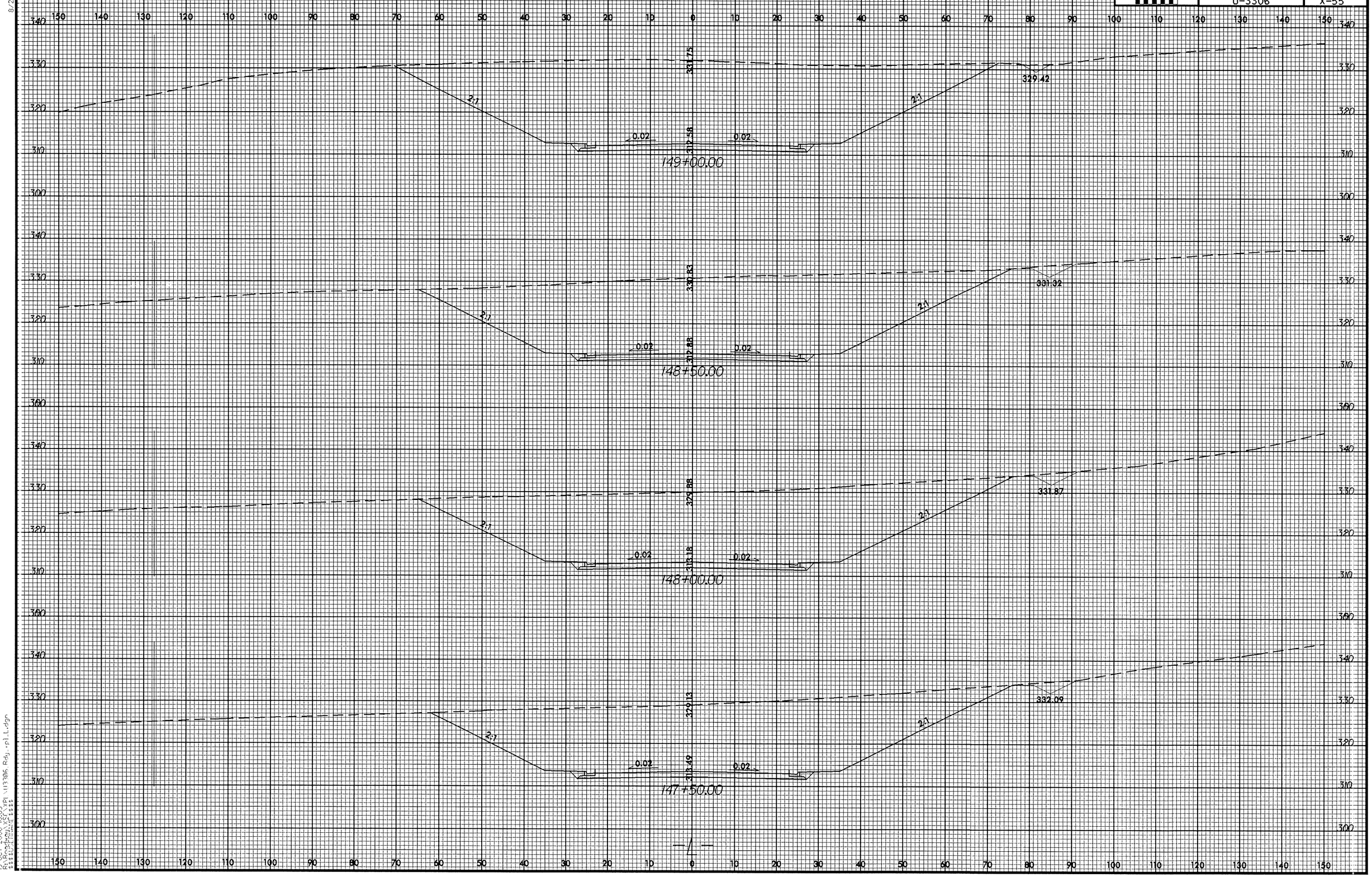

19-OCT-2006 10:03
R:\Roadway\X55*.dgn
$$$$USERNAME$$$$

0 5 10	PROJ. REFERENCE NO.	SHEET NO.
	U-3306	X-56

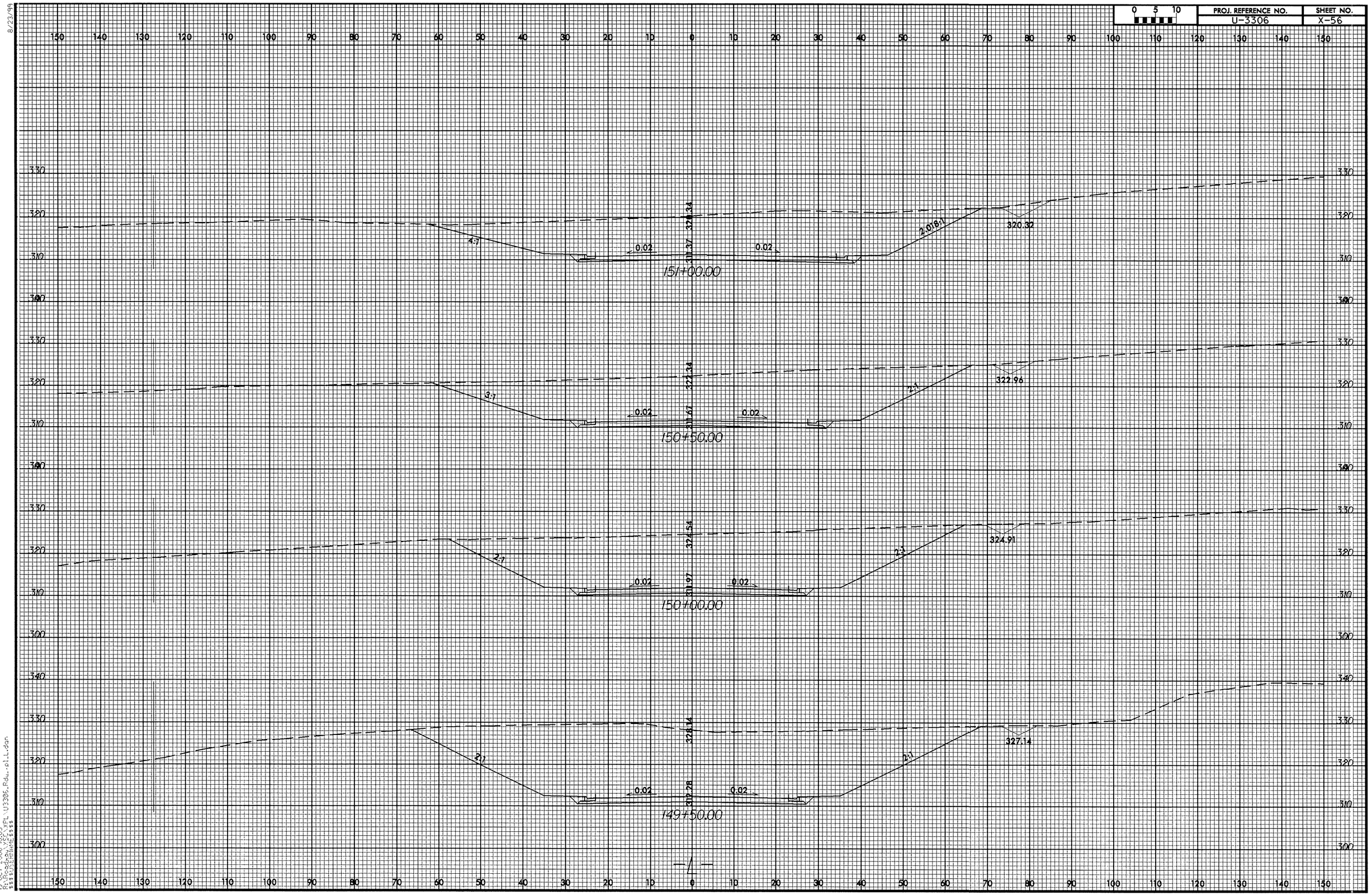

8/23/99

19-OCT-2006 10:03
R:\Roadway\SEC\XPL\U3306_Rdw_rel_L.dgn
$$$$USERNAME$$$$

8/23/99

0 5 10	PROJ. REFERENCE NO.	SHEET NO.
	U-3306	X-57

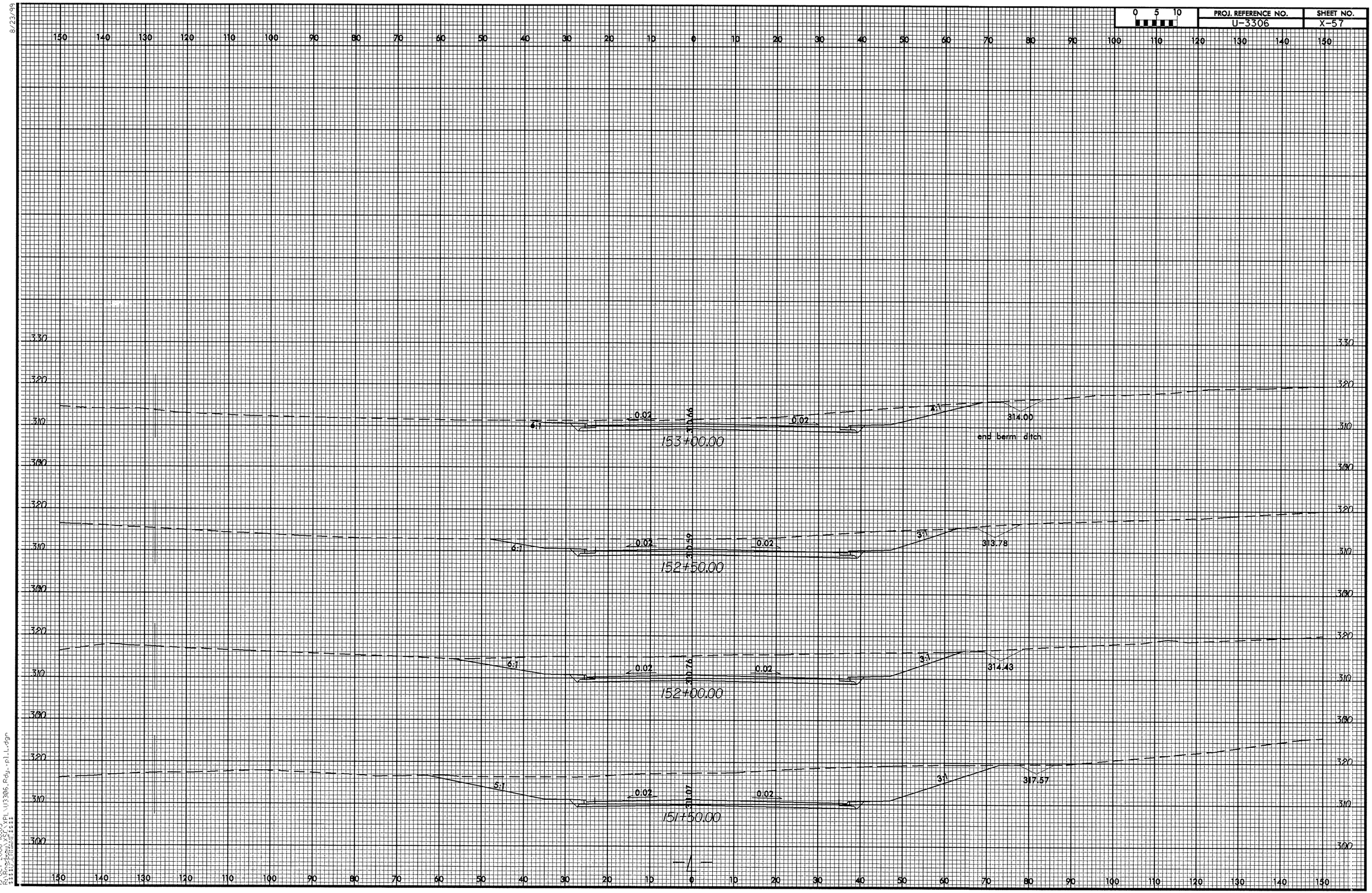

19-OCT-2006 10:03
R:\Roadway\XSF\XPL\U3306_Rdy_pl_L.dgn
$$$$USERNAME$$$$

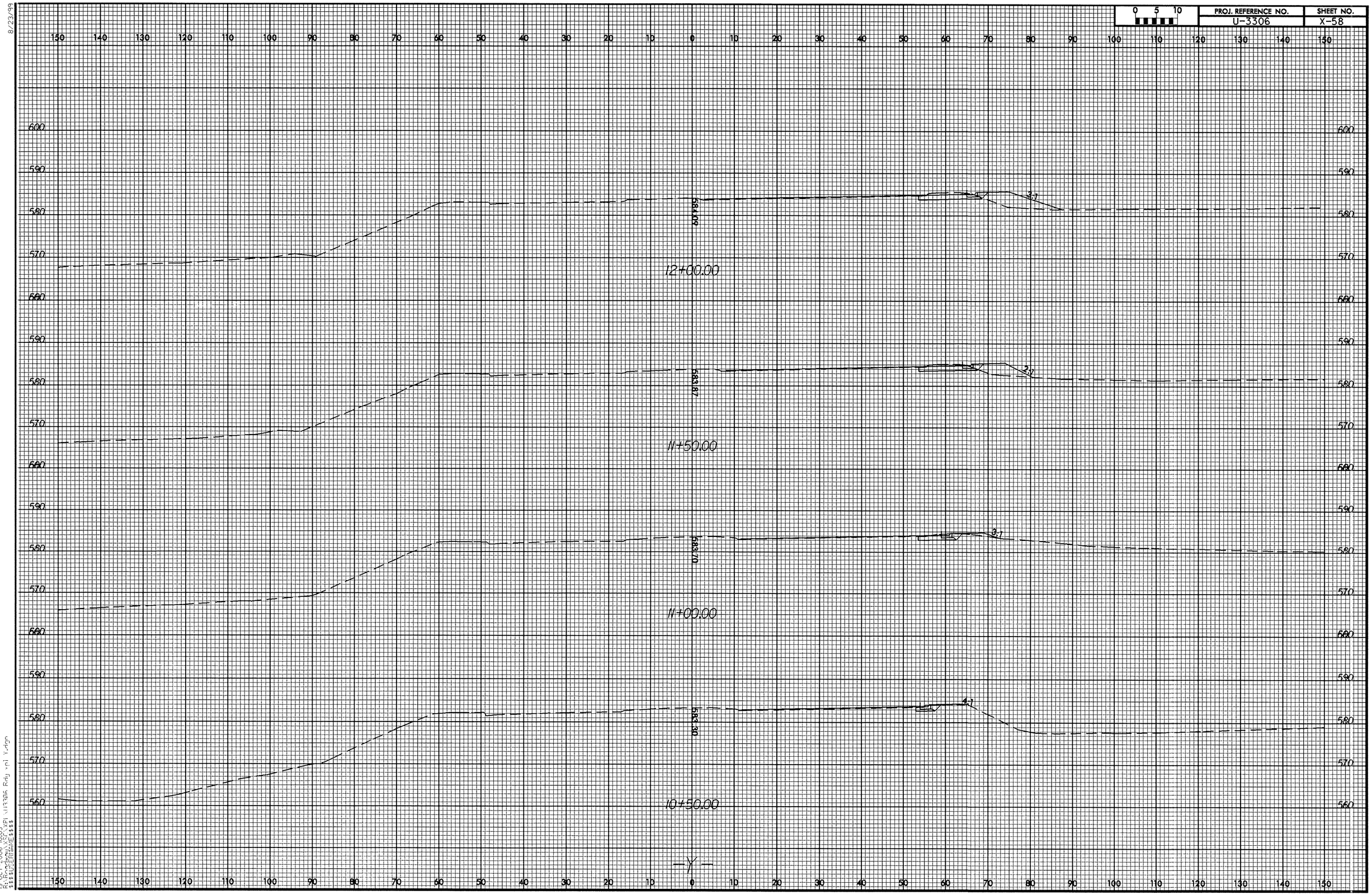

PROJ. REFERENCE NO.
U-3306
SHEET NO.
X-58
0 5 10
12+00.00
584.09
3:1
11+50.00
583.87
2:1
11+00.00
583.70
3:1
10+50.00
583.30
4:1
-Y-

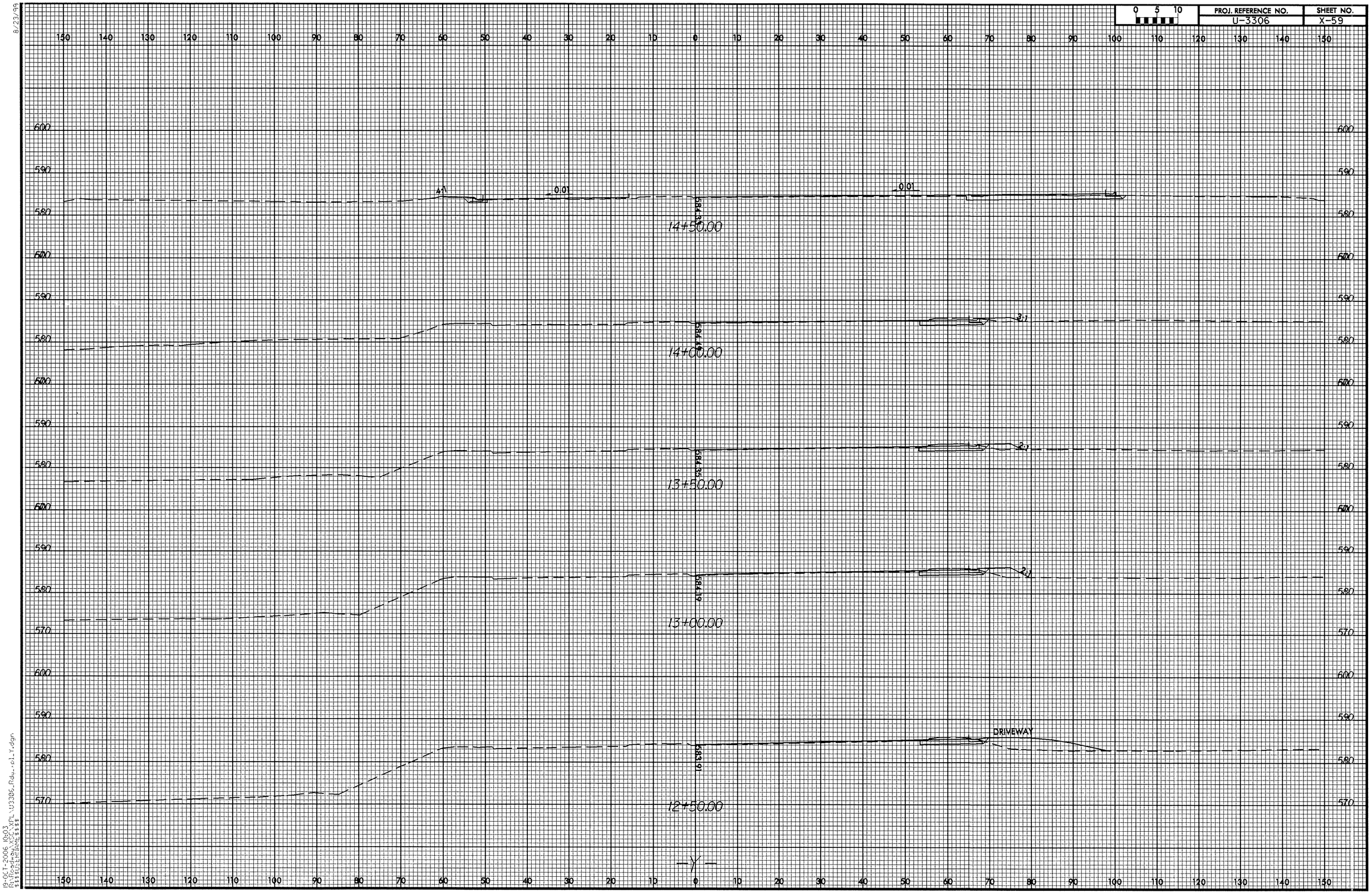

PROJ. REFERENCE NO.
U-3306
SHEET NO.
X-59
0 5 10
14+50.00
14+00.00
13+50.00
13+00.00
12+50.00
DRIVEWAY
-Y-

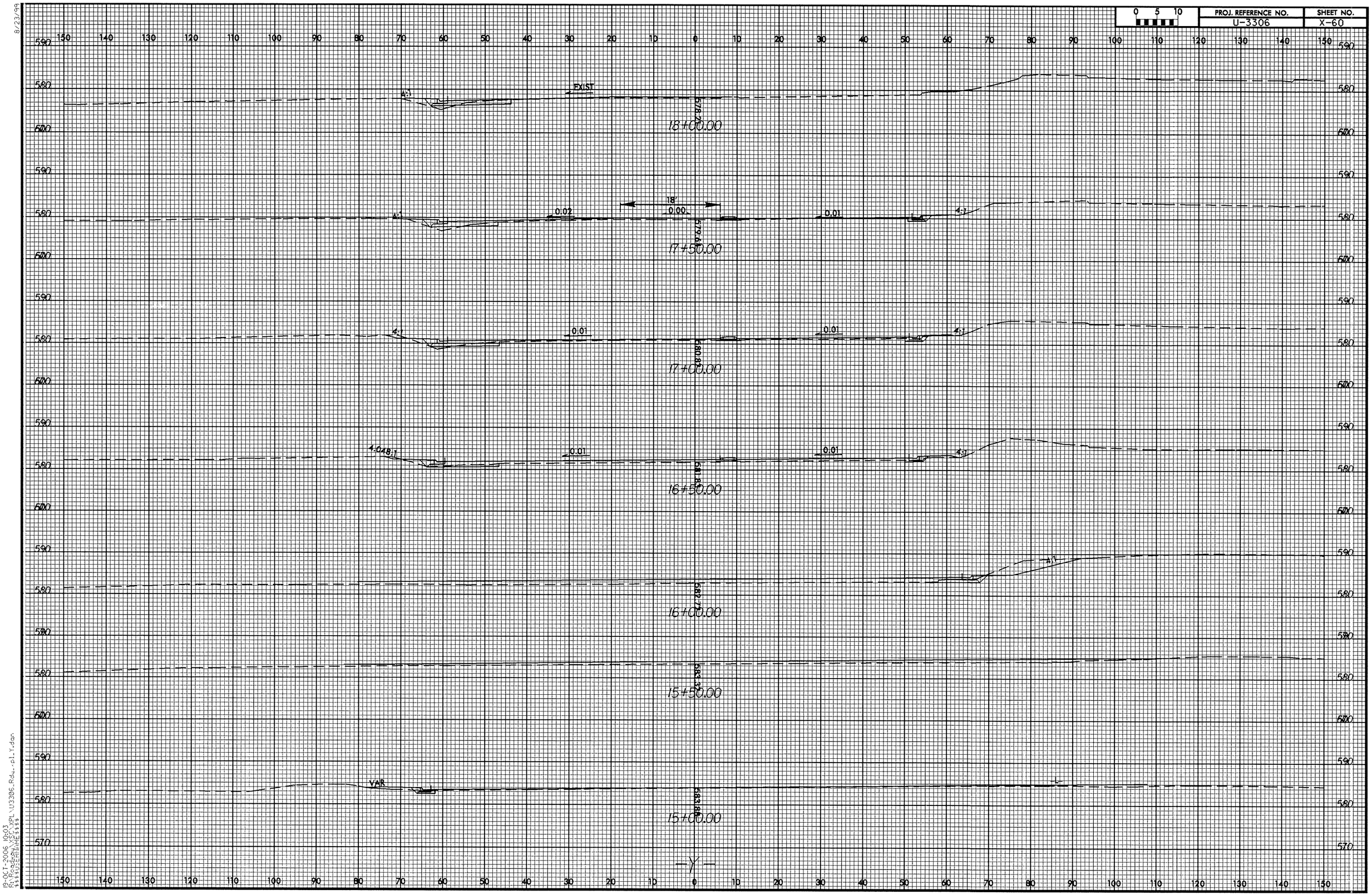

PROJ. REFERENCE NO.
U-3306
SHEET NO.
X-60
0 5 10
EXIST
18+00.00
18'
0.00
0.02
0.01
4:1
17+50.00
17+00.00
4.048:1
16+50.00
16+00.00
15+50.00
VAR
15+00.00
-Y-

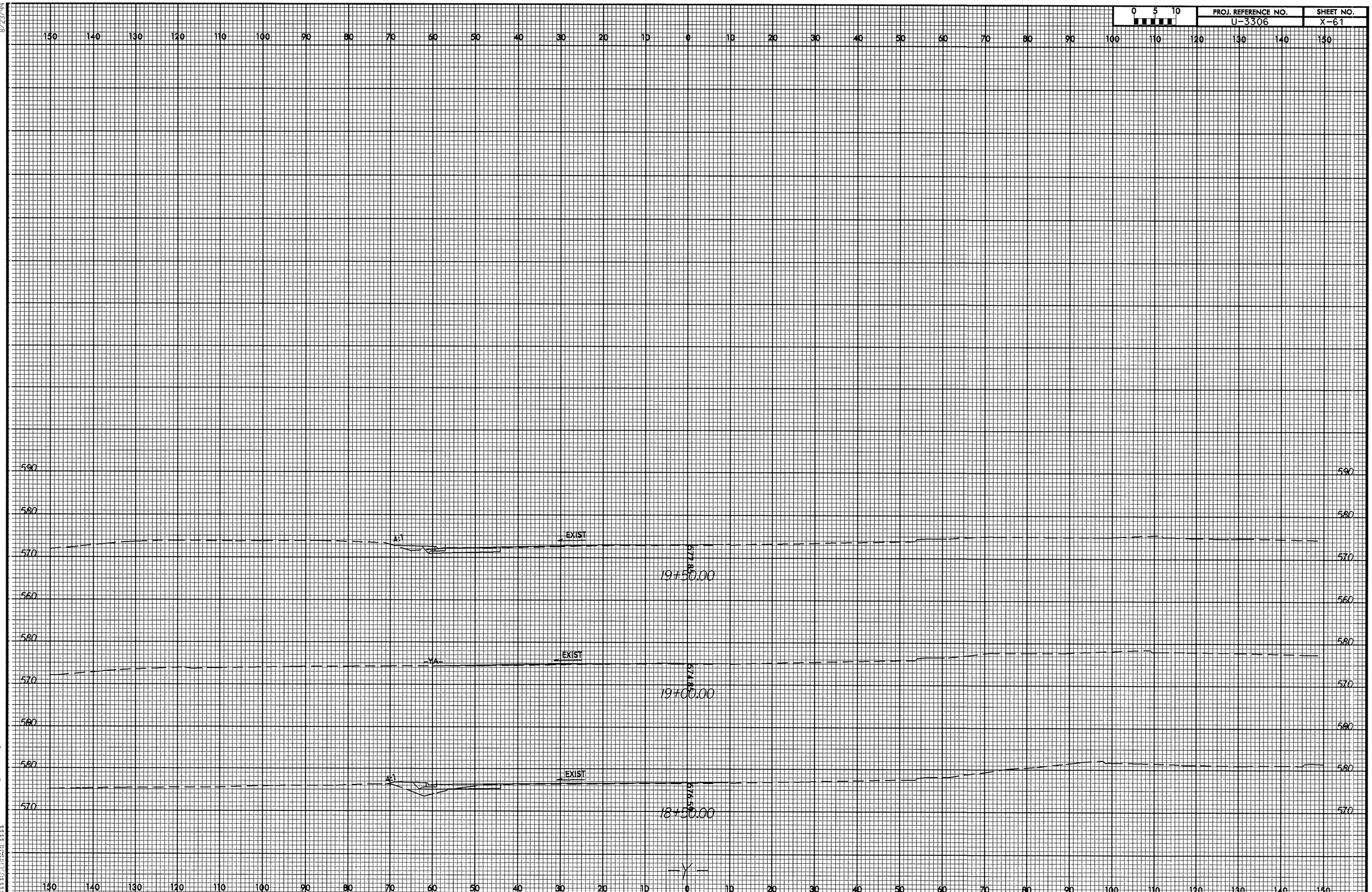

0 5 10
PROJ. REFERENCE NO.
U-3306
SHEET NO.
X-61
8/23/99
150 140 130 120 110 100 90 80 70 60 50 40 30 20 10 0 10 20 30 40 50 60 70 80 90 100 110 120 130 140 150
590
580
570
560
A:1
EXIST
572.85
19+50.00
YA
EXIST
574.85
19+00.00
A:1
EXIST
576.59
18+50.00
-Y-
19-OCT-2006 10:03
R:\Roadway\XSC\XPL\U3306_Rdy_pl_Y.dgn

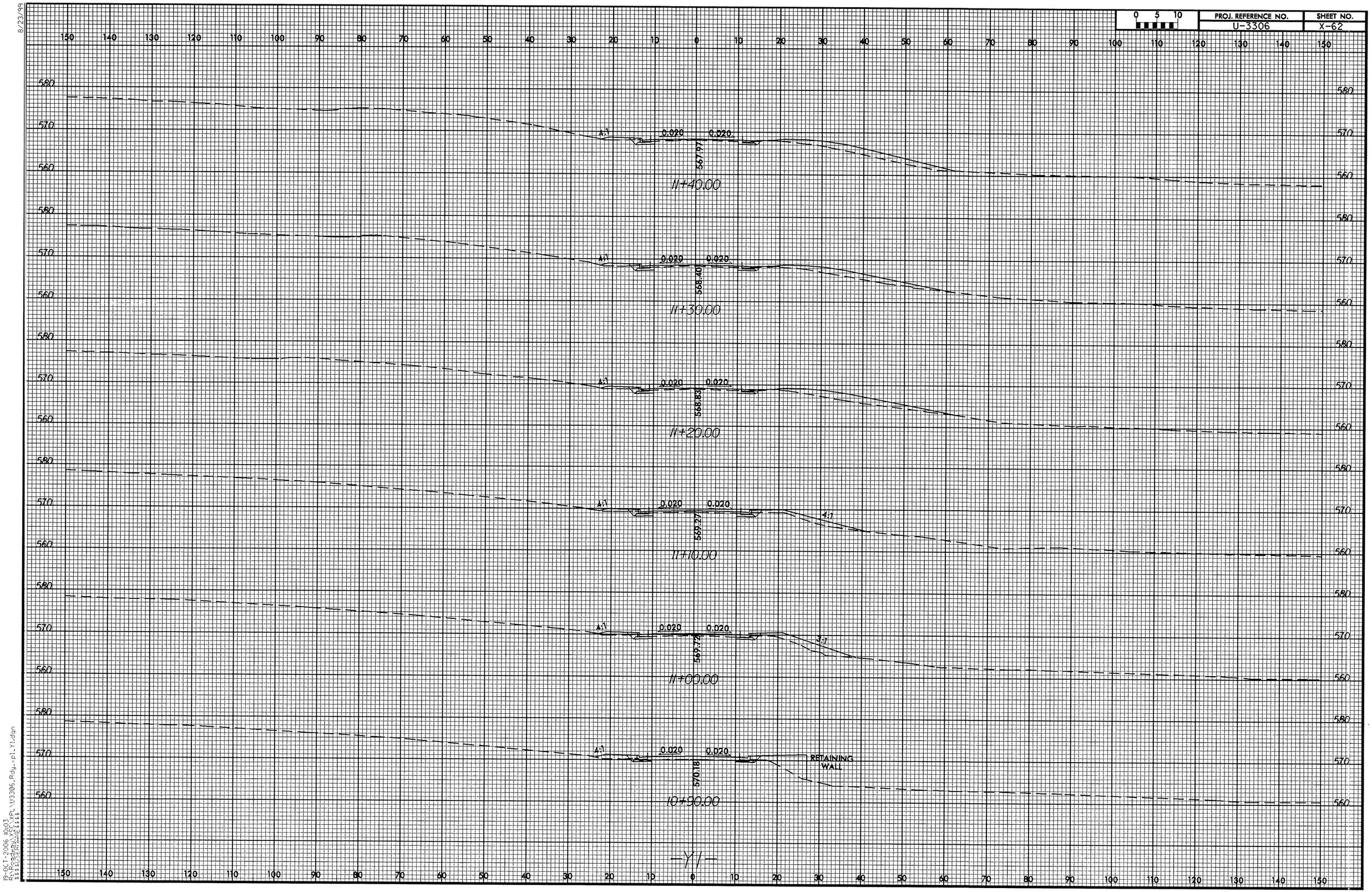

PROJ. REFERENCE NO.
U-3306
SHEET NO.
X-62
0 5 10
11+40.00
11+30.00
11+20.00
11+10.00
11+00.00
10+90.00
4:1
0.020
567.97
568.40
568.83
569.27
569.72
570.18
3:1
RETAINING WALL
-Y1-

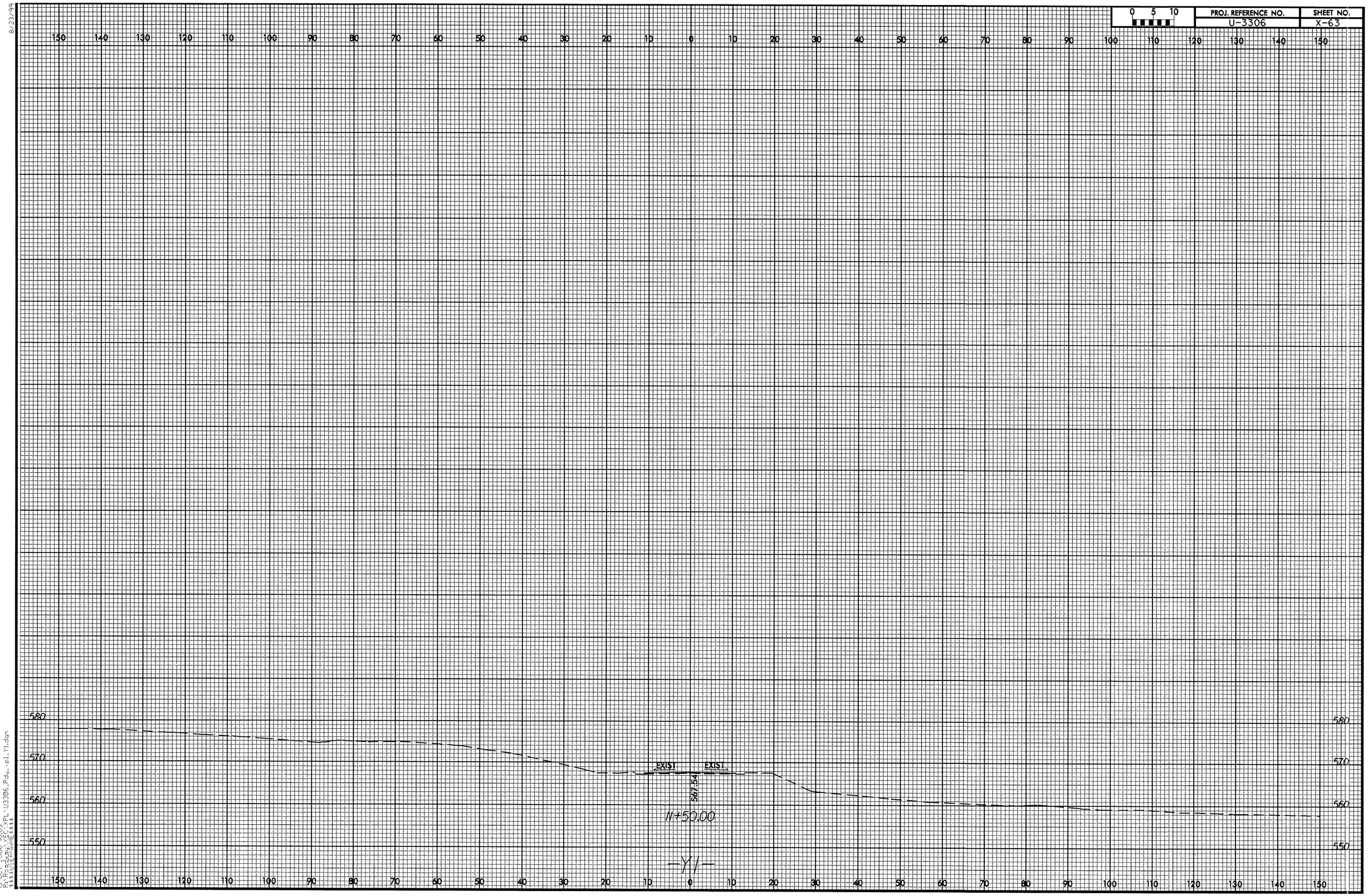
0 5 10
PROJ. REFERENCE NO.
U-3306
SHEET NO.
X-63
150 140 130 120 110 100 90 80 70 60 50 40 30 20 10 0 10 20 30 40 50 60 70 80 90 100 110 120 130 140 150
580
570
560
550
EXIST
EXIST
567.54
11+50.00
-Y1-
19-OCT-2006 10:03
$$$$USERNAME$$$$

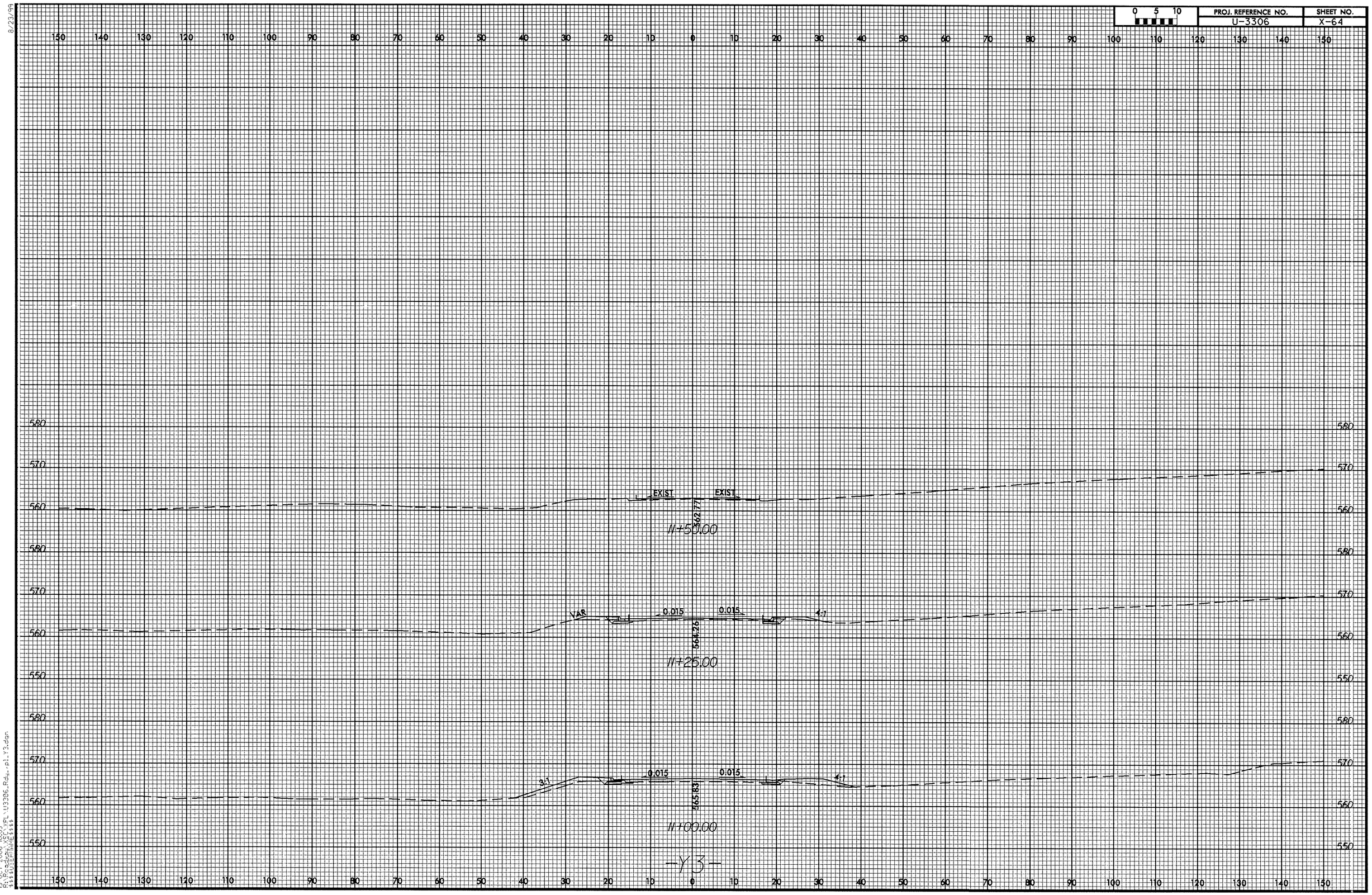

0 5 10
PROJ. REFERENCE NO.
U-3306
SHEET NO.
X-64
EXIST
EXIST
562.77
11+50.00
VAR
0.015
0.015
4:1
564.26
11+25.00
3:1
0.015
0.015
4:1
565.83
11+00.00
-Y3-

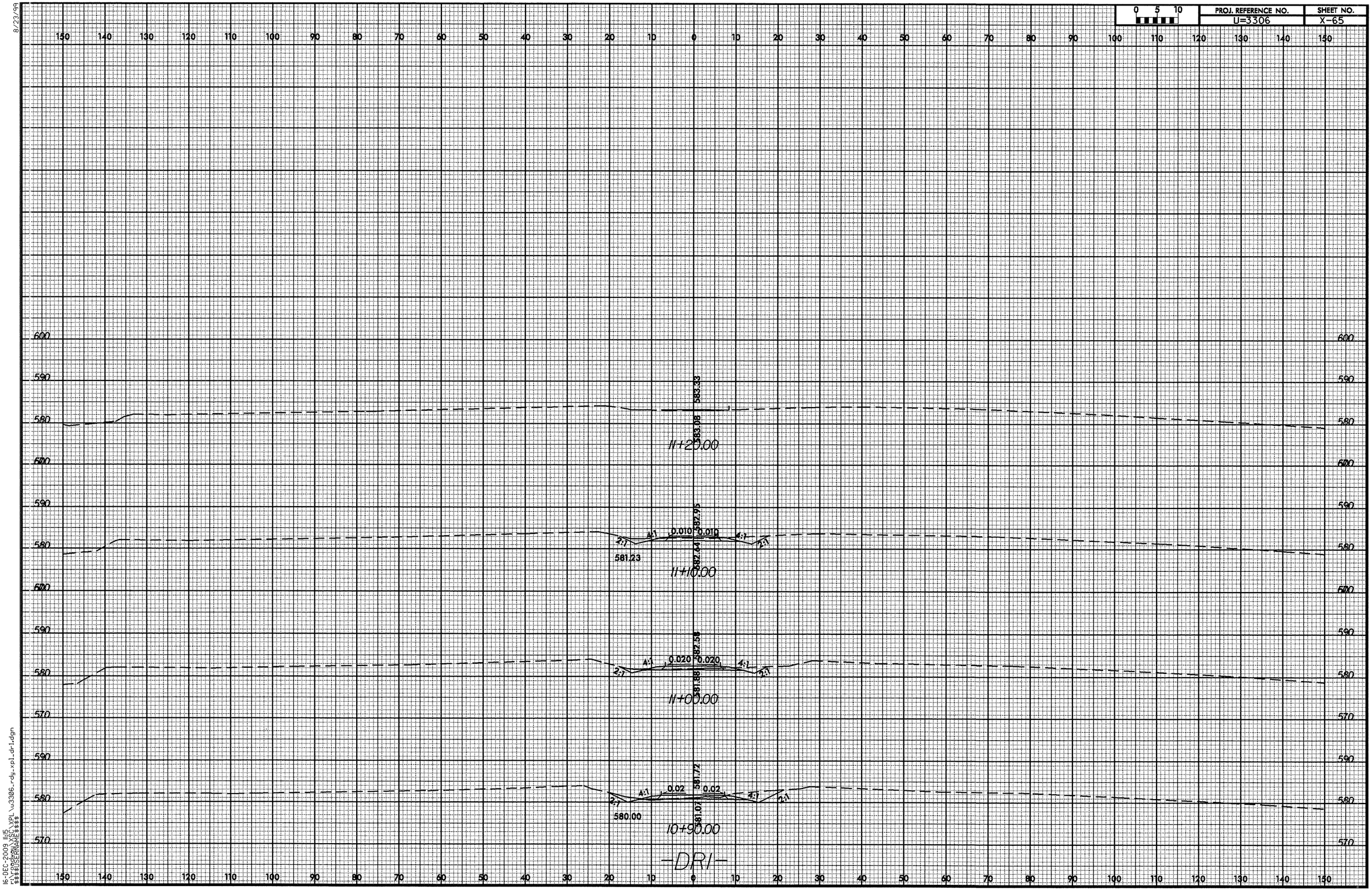

8/23/99

16-DEC-2009 11:15
r:\roadway\XSC\XPL\u3306_rdy_xpl_dr1.dgn
$$$$USERNAME$$$$

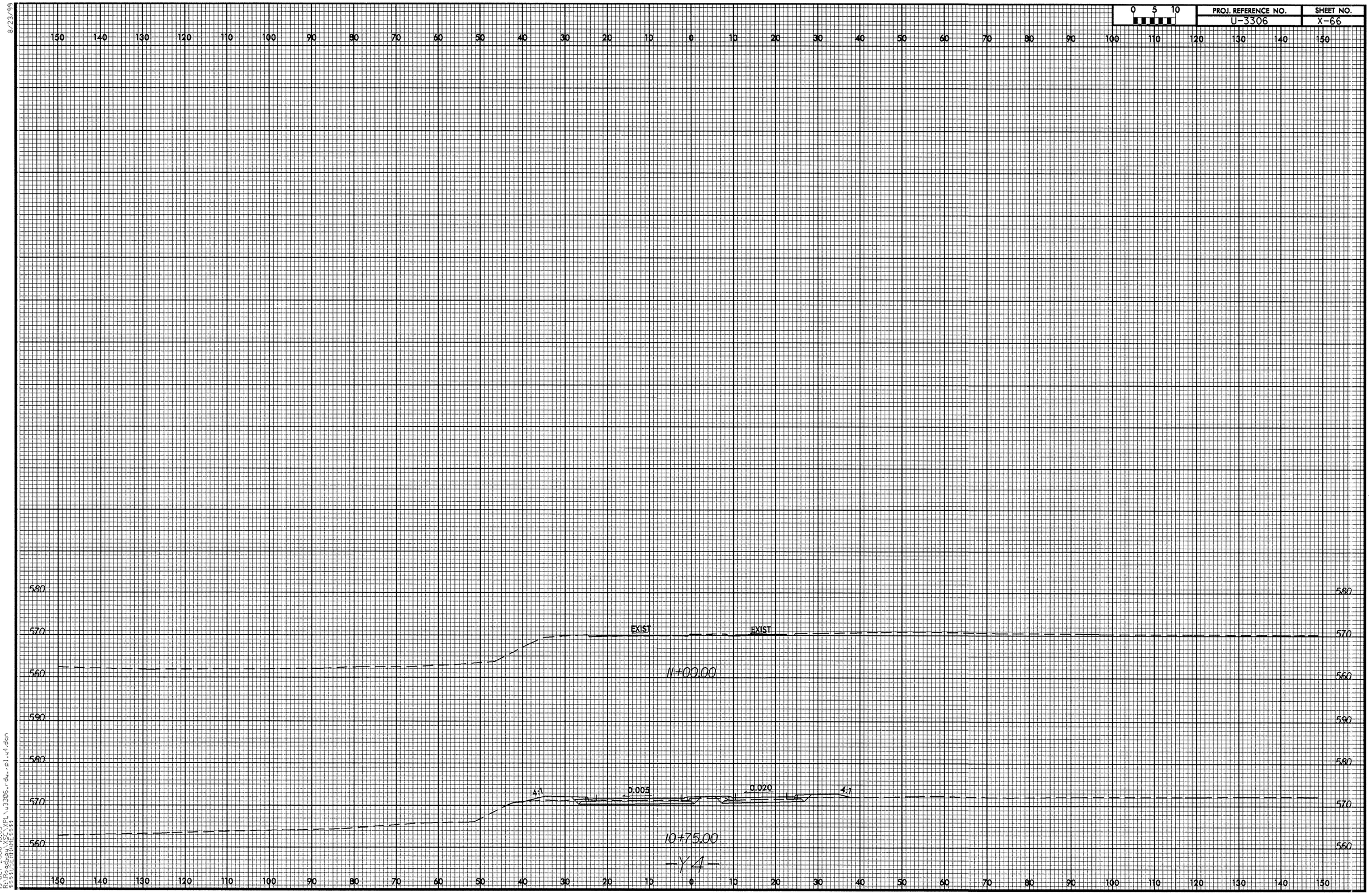

8/23/99

19-OCT-2006 10:03
R:\Roadway\XSC\XPL\u3306_rdw_pl_y4.dgn
$$$$USERNAME$$$$

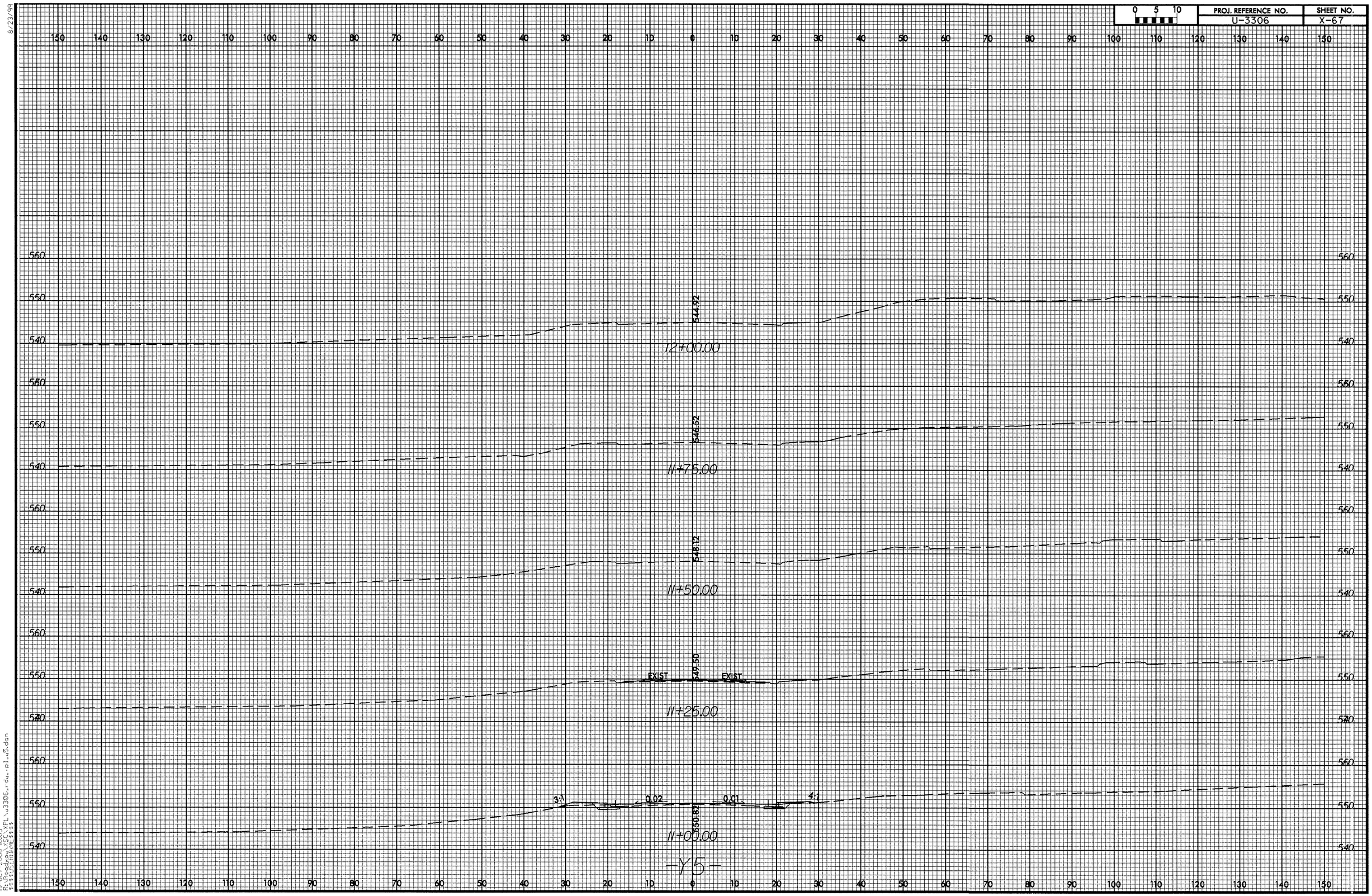

0 5 10
PROJ. REFERENCE NO.
U-3306
SHEET NO.
X-67
12+00.00
544.92
11+75.00
546.52
11+50.00
548.12
11+25.00
549.50
EXIST
EXIST
11+00.00
550.82
3:1
0.02
0.01
4:1
-Y5-

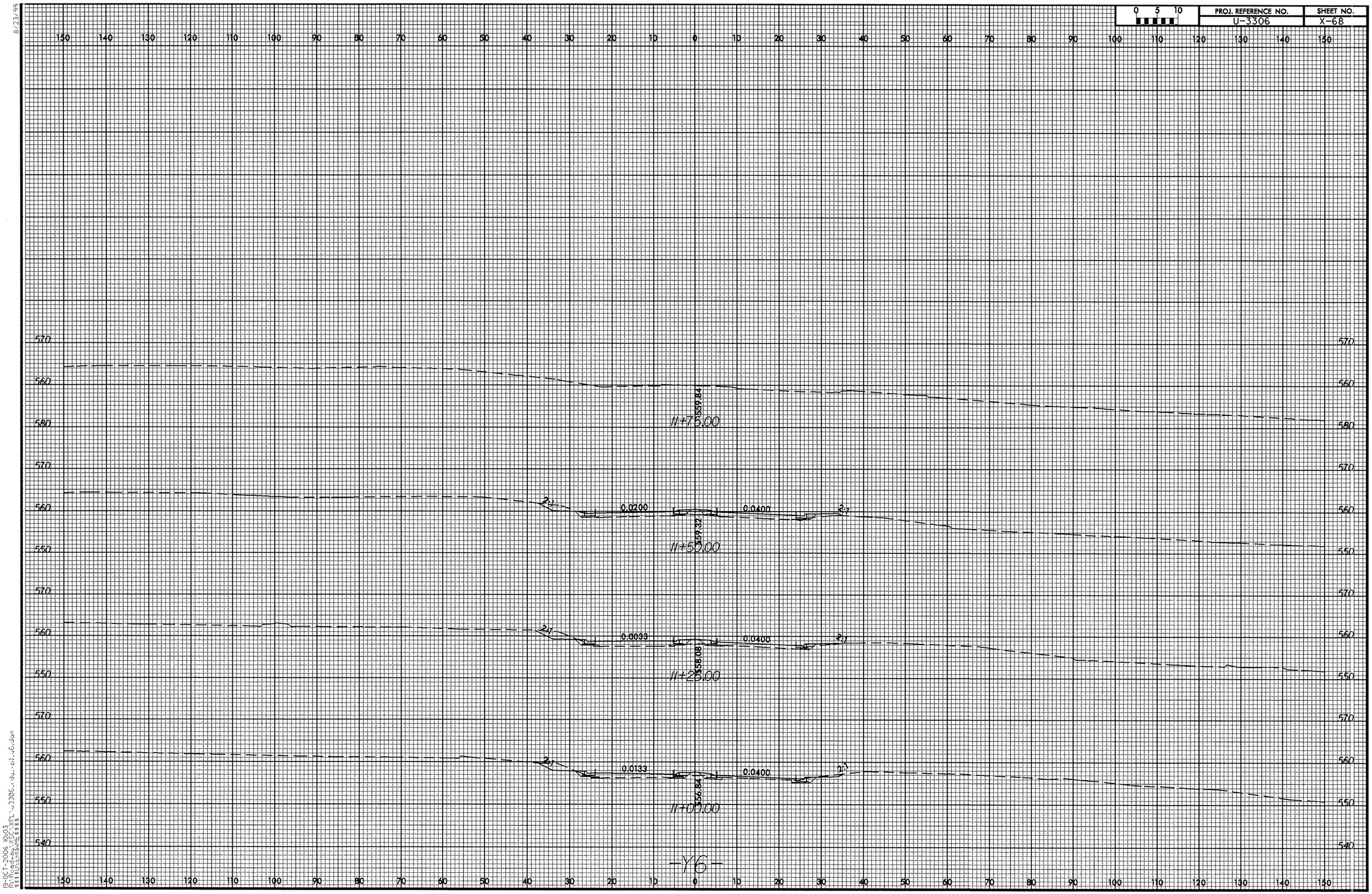

0 5 10
PROJ. REFERENCE NO.
U-3306
SHEET NO.
X-68
11+75.00
559.84
11+50.00
559.32
11+25.00
558.08
11+00.00
556.84
0.0200
0.0400
0.0033
0.0400
0.0133
0.0400
2:1
-Y6-

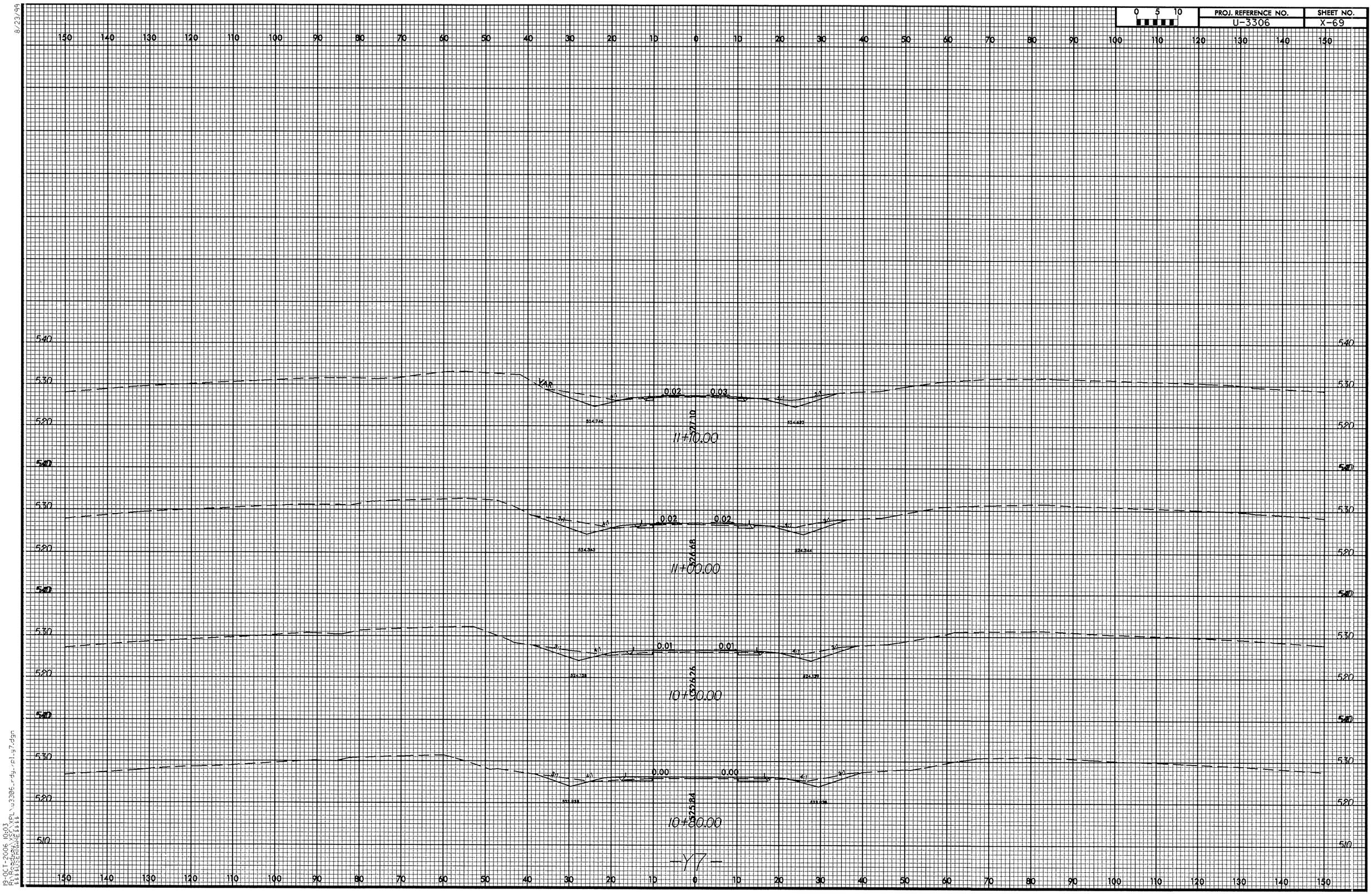

PROJ. REFERENCE NO.
U-3306
SHEET NO.
X-69
0 5 10
VAR
0.02
0.03
11+10.00
0.02
0.02
11+00.00
0.01
0.01
10+90.00
0.00
0.00
10+80.00
-Y7-

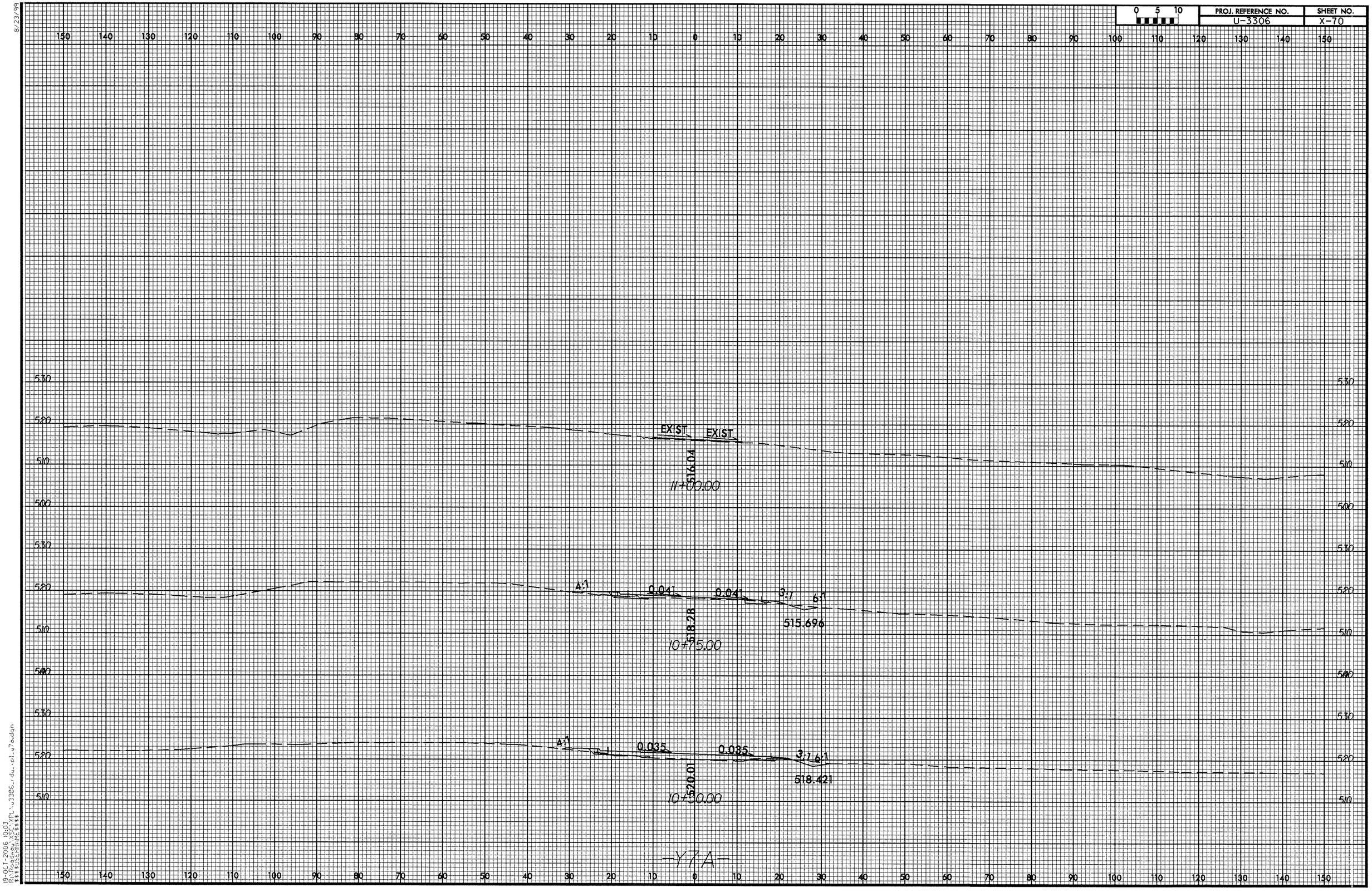

0 5 10
PROJ. REFERENCE NO.
U-3306
SHEET NO.
X-70
EXIST
EXIST
516.04
11+00.00
4:1
0.041
0.041
3:1
6:1
518.28
515.696
10+75.00
4:1
0.035
0.035
3:1
6:1
520.01
518.421
10+50.00
-Y7A-

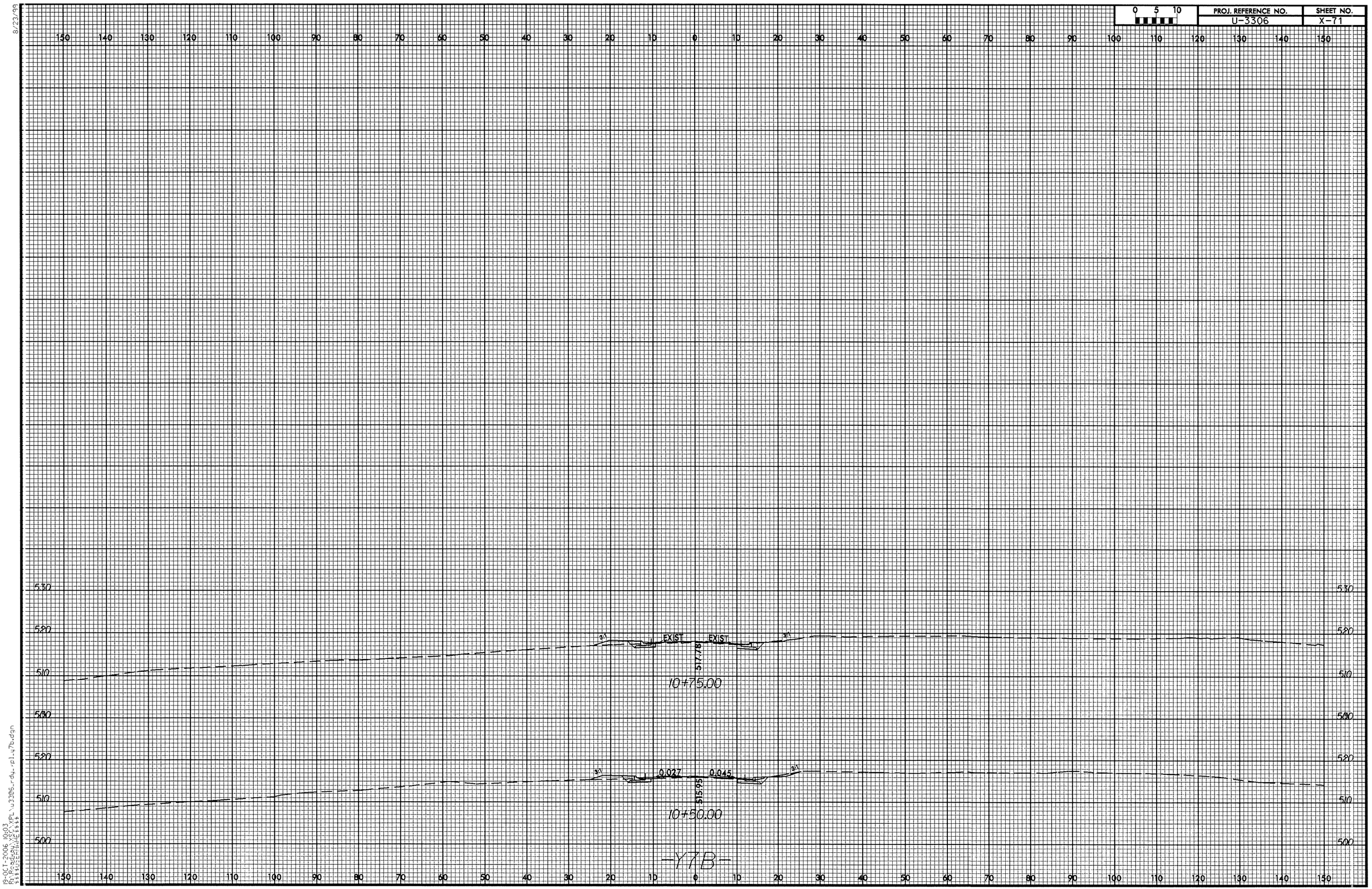

8/23/99

19-OCT-2006 10:03
R:\Roadway\XSC\XPL\u3306_rdy_xpl_y7b.dgn
$$$$USERNAME$$$$

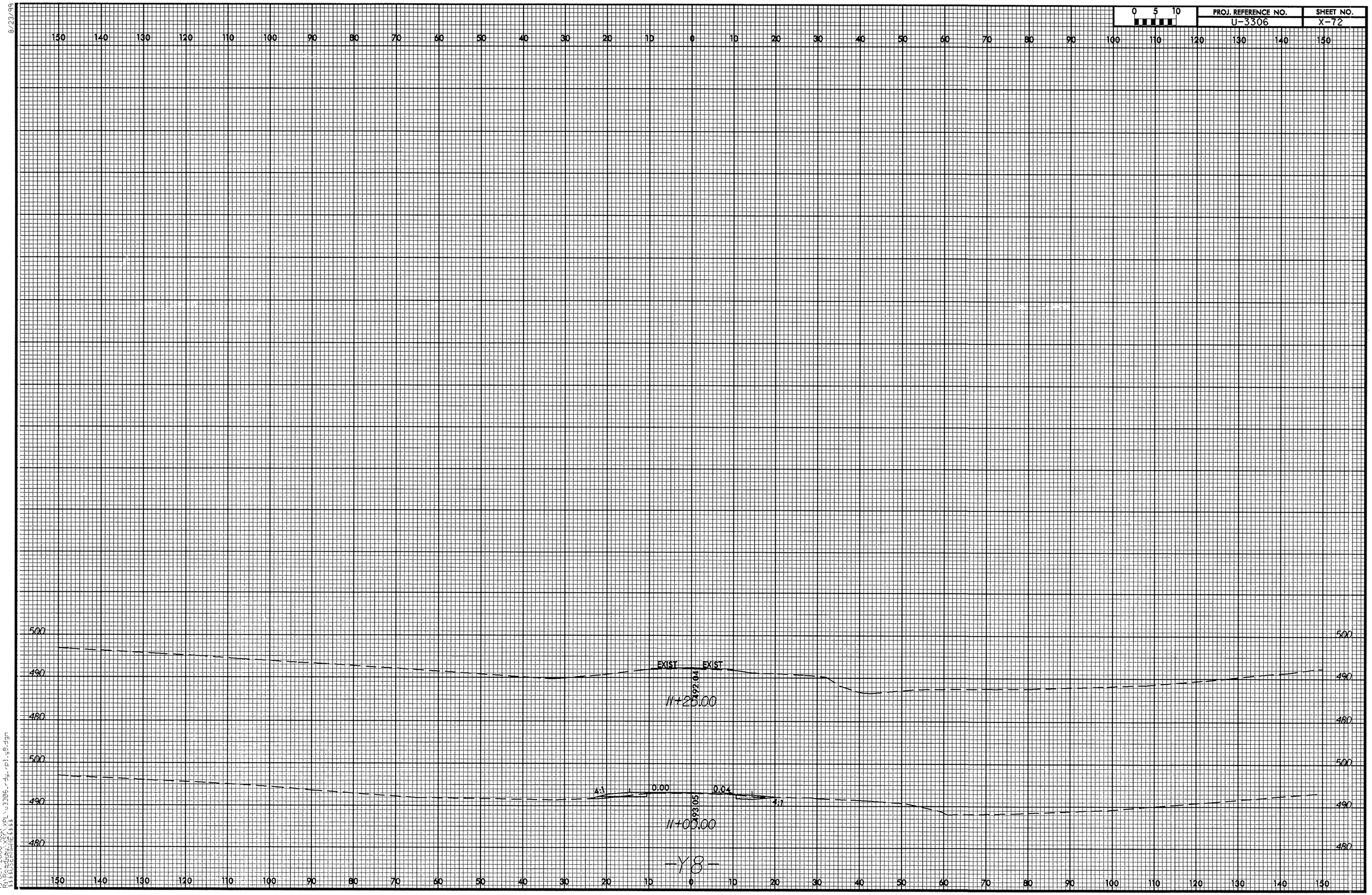

0 5 10
PROJ. REFERENCE NO.
U-3306
SHEET NO.
X-72
150 140 130 120 110 100 90 80 70 60 50 40 30 20 10 0 10 20 30 40 50 60 70 80 90 100 110 120 130 140 150
500
490
480
EXIST
EXIST
492.04
11+25.00
4:1
0.00
0.04
4:1
493.05
11+00.00
-Y8-

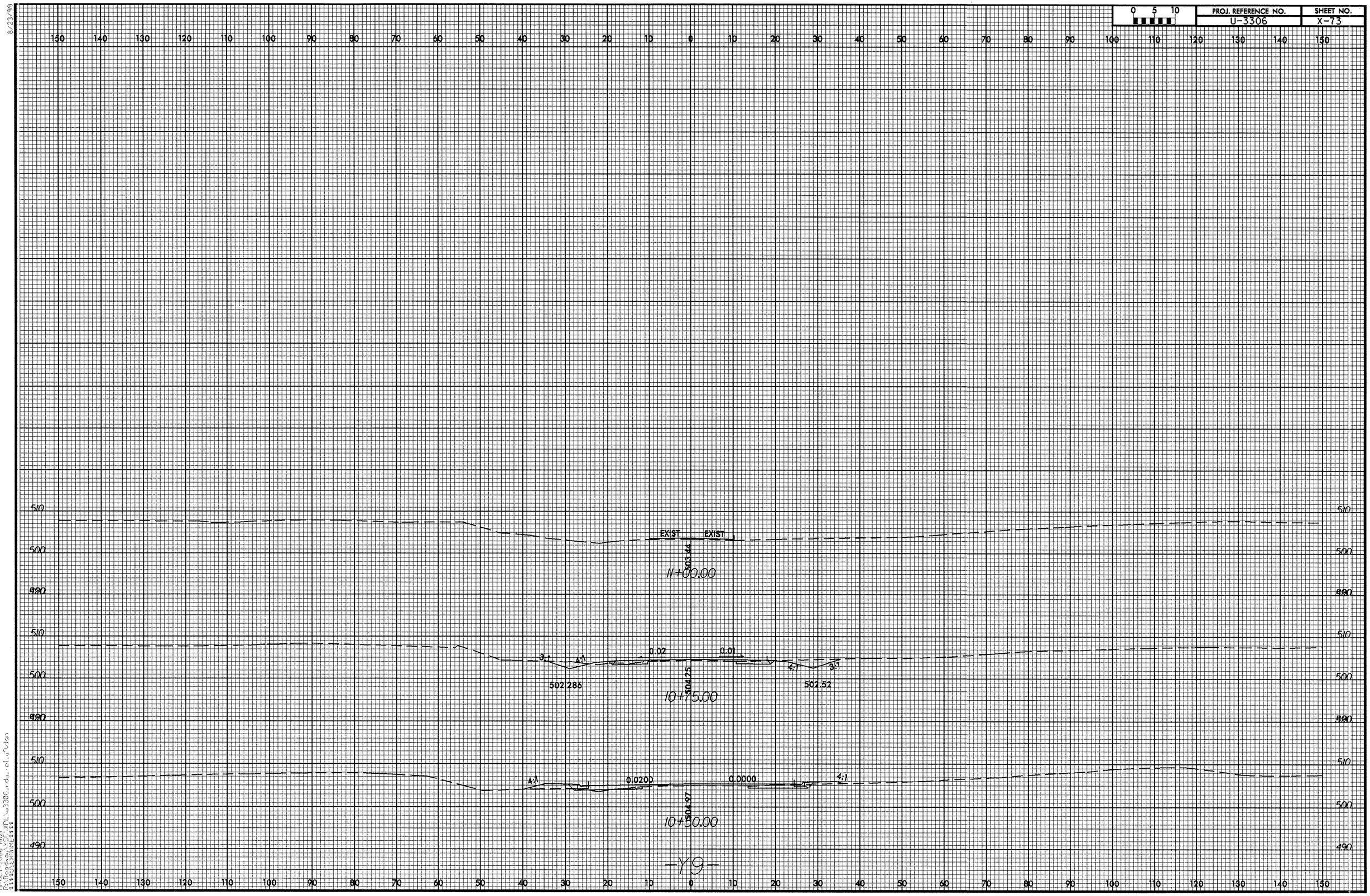

0 5 10
PROJ. REFERENCE NO.
U-3306
SHEET NO.
X-73
EXIST
EXIST
503.44
11+00.00
3:1
4:1
0.02
0.01
4:1
3:1
502.286
504.25
502.52
10+75.00
4:1
0.0200
0.0000
4:1
504.97
10+50.00
-Y9-

0 5 10	PROJ. REFERENCE NO.	SHEET NO.
	U-3306	X-74

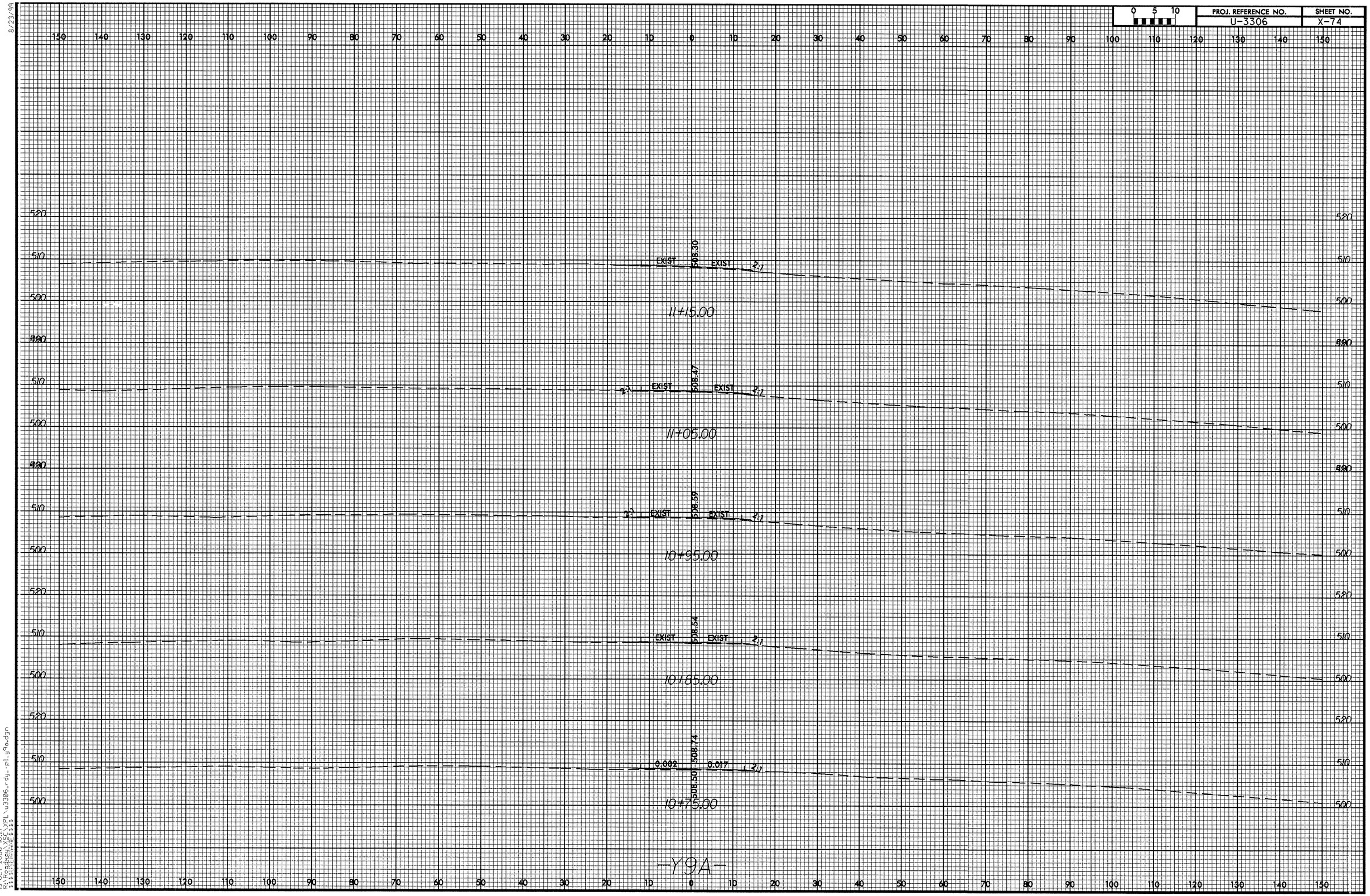

8/23/99

19-OCT-2006 10:21
R:\Roadway\XSF\XPL\u3306_rdy_pl_y9a.dgn
$$$$USERNAME$$$$

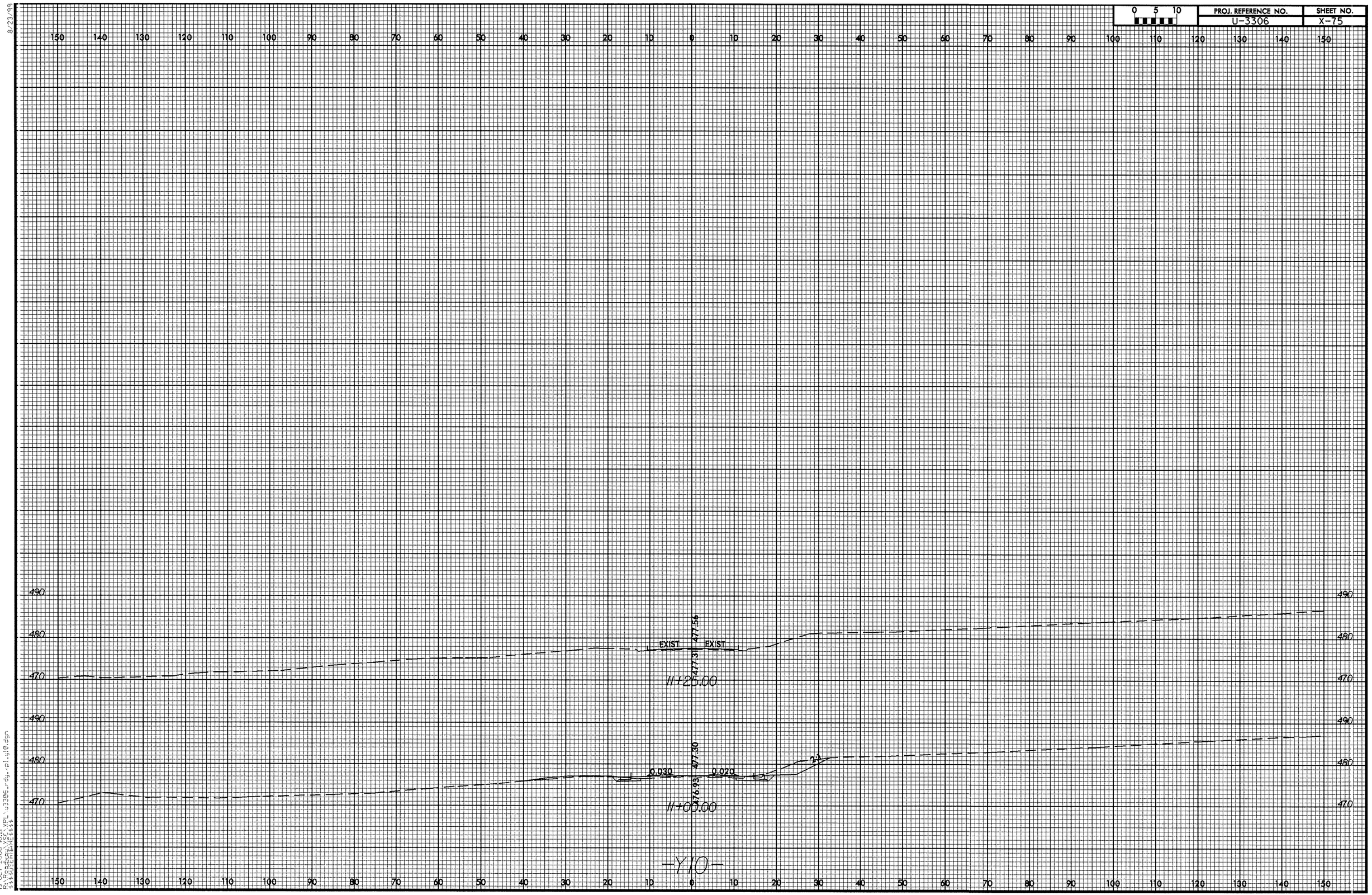

0 5 10
PROJ. REFERENCE NO.
U-3306
SHEET NO.
X-75
EXIST
EXIST
477.56
477.31
11+25.00
0.030
0.020
477.30
476.93
11+00.00
-Y10-

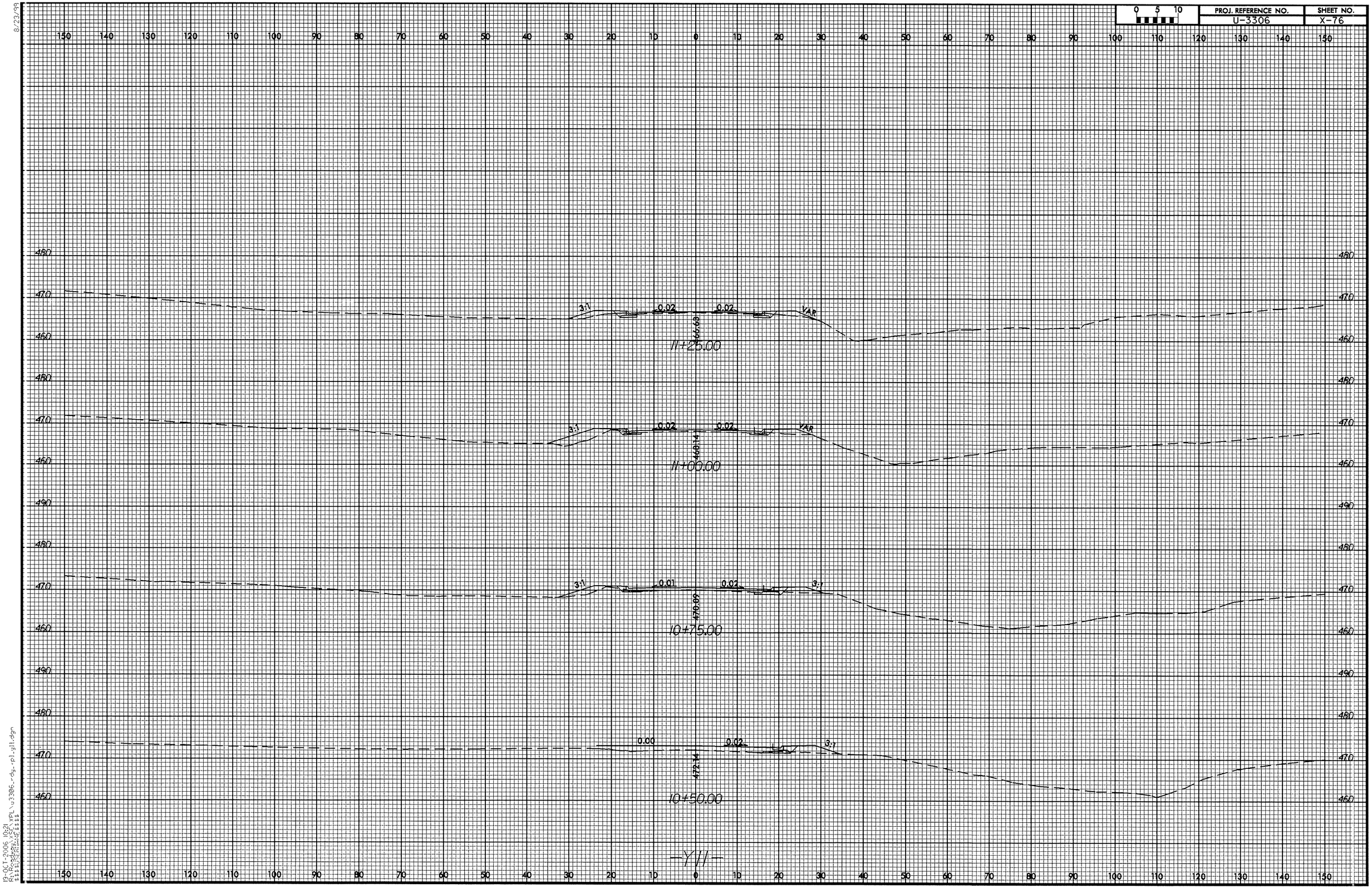

0 5 10
PROJ. REFERENCE NO.
U-3306
SHEET NO.
X-76
3:1
0.02
0.02
VAR
466.63
11+25.00
3:1
0.02
0.02
VAR
468.14
11+00.00
3:1
0.01
0.02
3:1
470.09
10+75.00
0.00
0.02
3:1
472.14
10+50.00
-Y11-

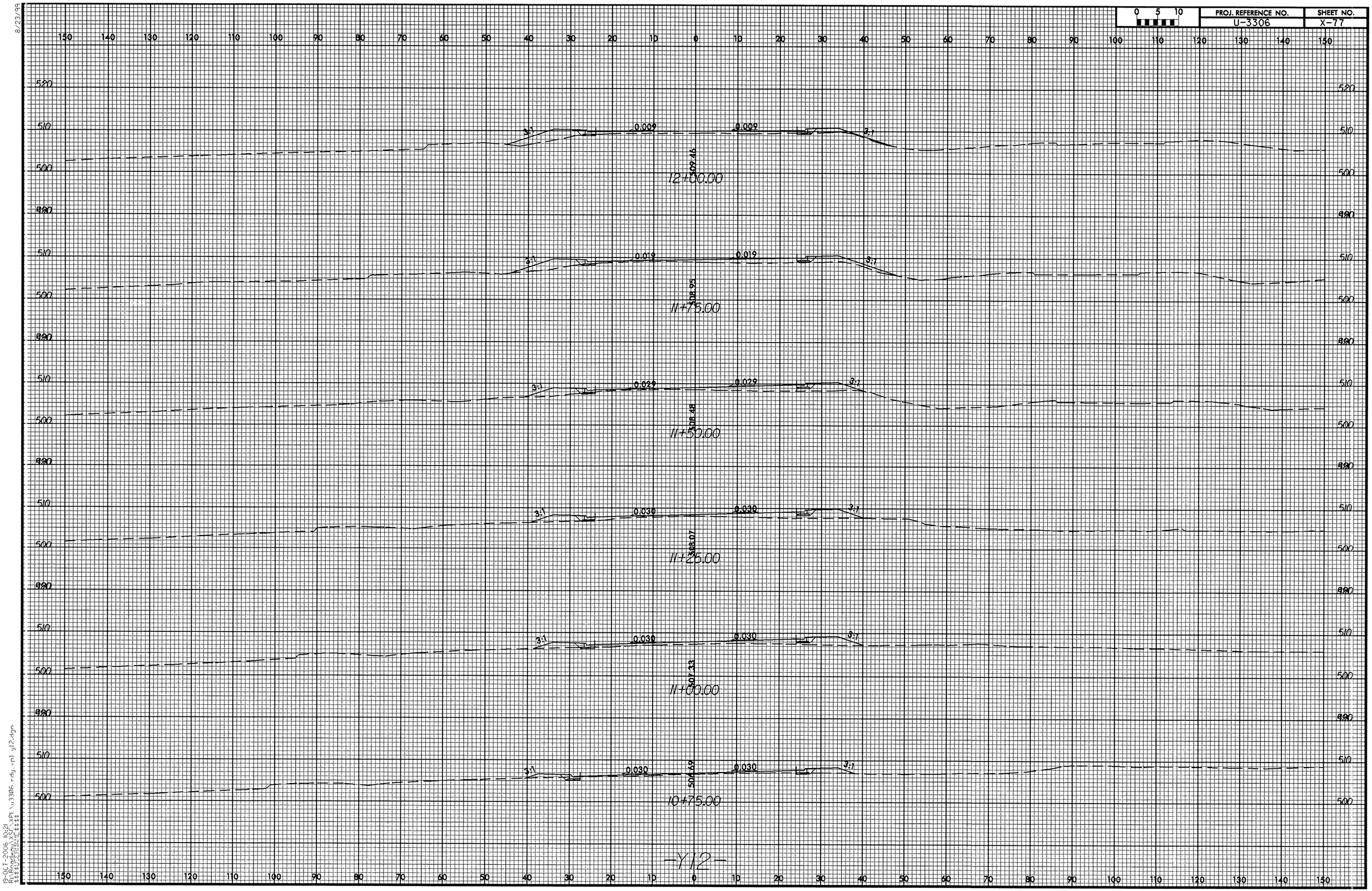

PROJ. REFERENCE NO.
U-3306
SHEET NO.
X-77
0 5 10
3:1
0.009
0.009
509.46
12+00.00
0.019
0.019
508.95
11+75.00
0.029
0.029
508.48
11+50.00
0.030
0.030
508.07
11+25.00
0.030
0.030
507.33
11+00.00
0.030
0.030
506.69
10+75.00
-Y12-

0 5 10	PROJ. REFERENCE NO.	SHEET NO.
	U-3306	X-78

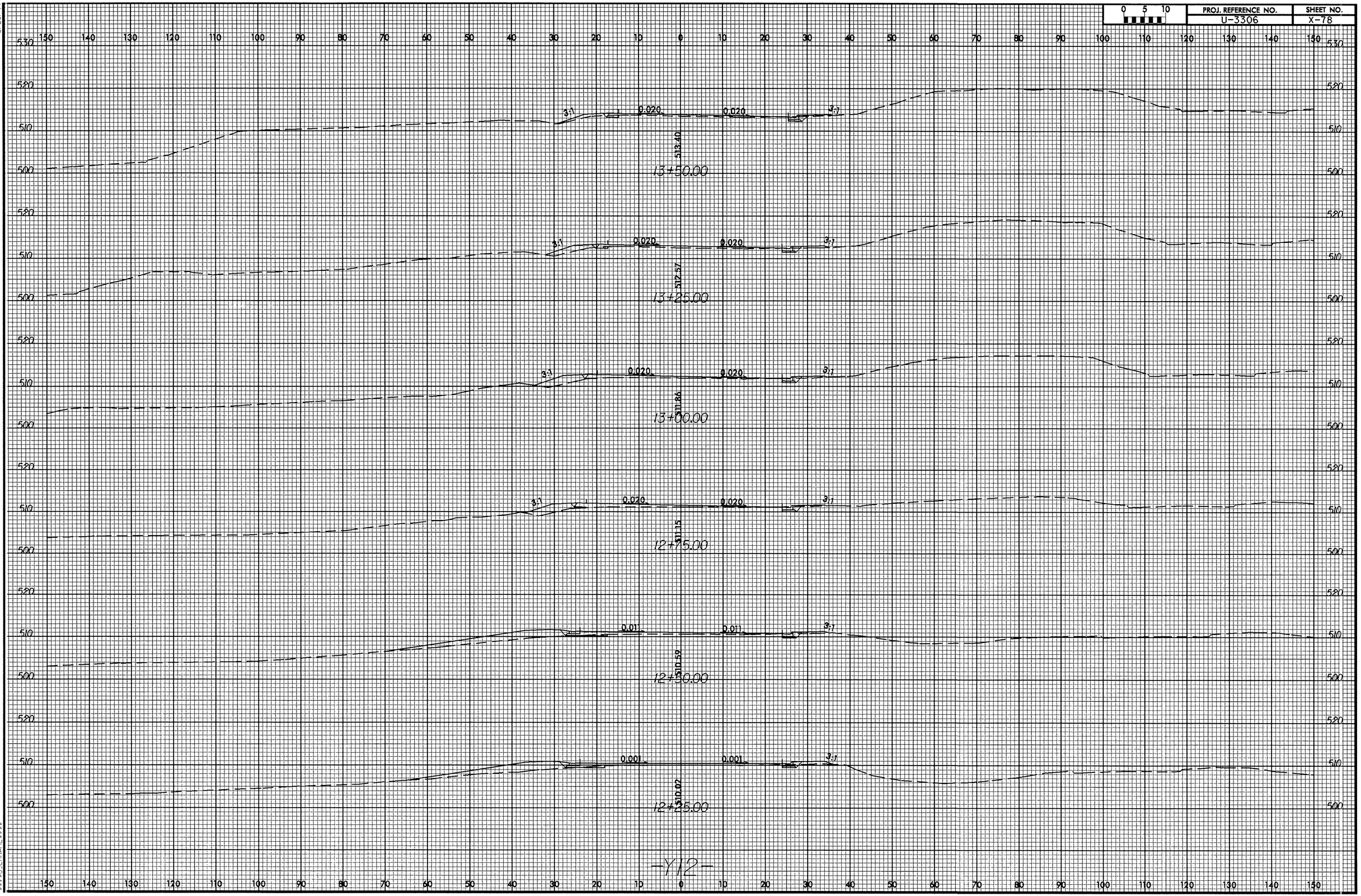

8/23/99
19-OCT-2006 10:21
R:\Roadway\SDC\XFL\u3306_rdy_rnl_y12.dgn
$$$$USERNAME$$$$

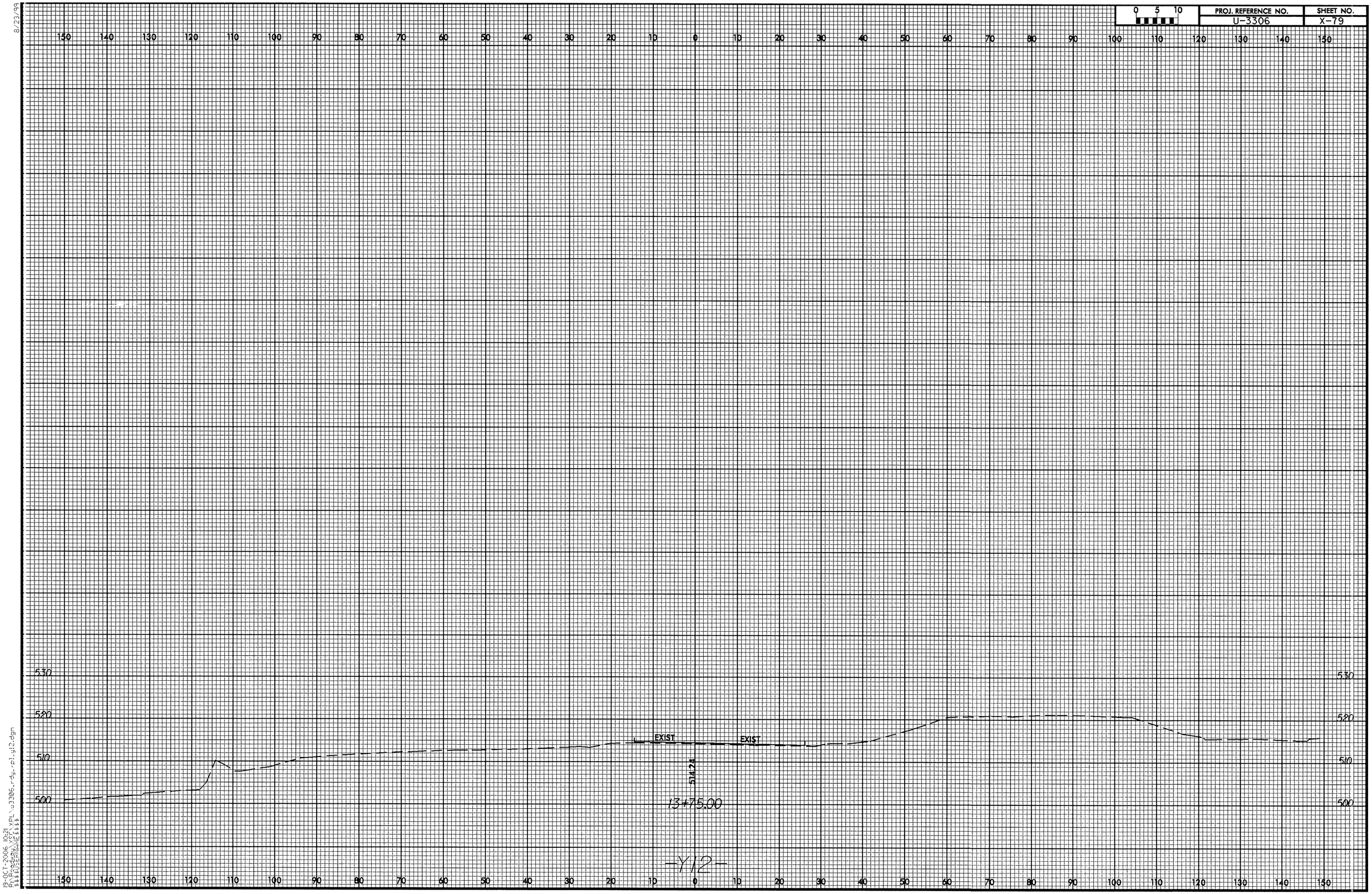

0 5 10
PROJ. REFERENCE NO.
U-3306
SHEET NO.
X-79
150 140 130 120 110 100 90 80 70 60 50 40 30 20 10 0 10 20 30 40 50 60 70 80 90 100 110 120 130 140 150
530
520
510
500
EXIST
EXIST
514.24
13+75.00
-Y12-

0 5 10	PROJ. REFERENCE NO.	SHEET NO.
	U-3306	X-80

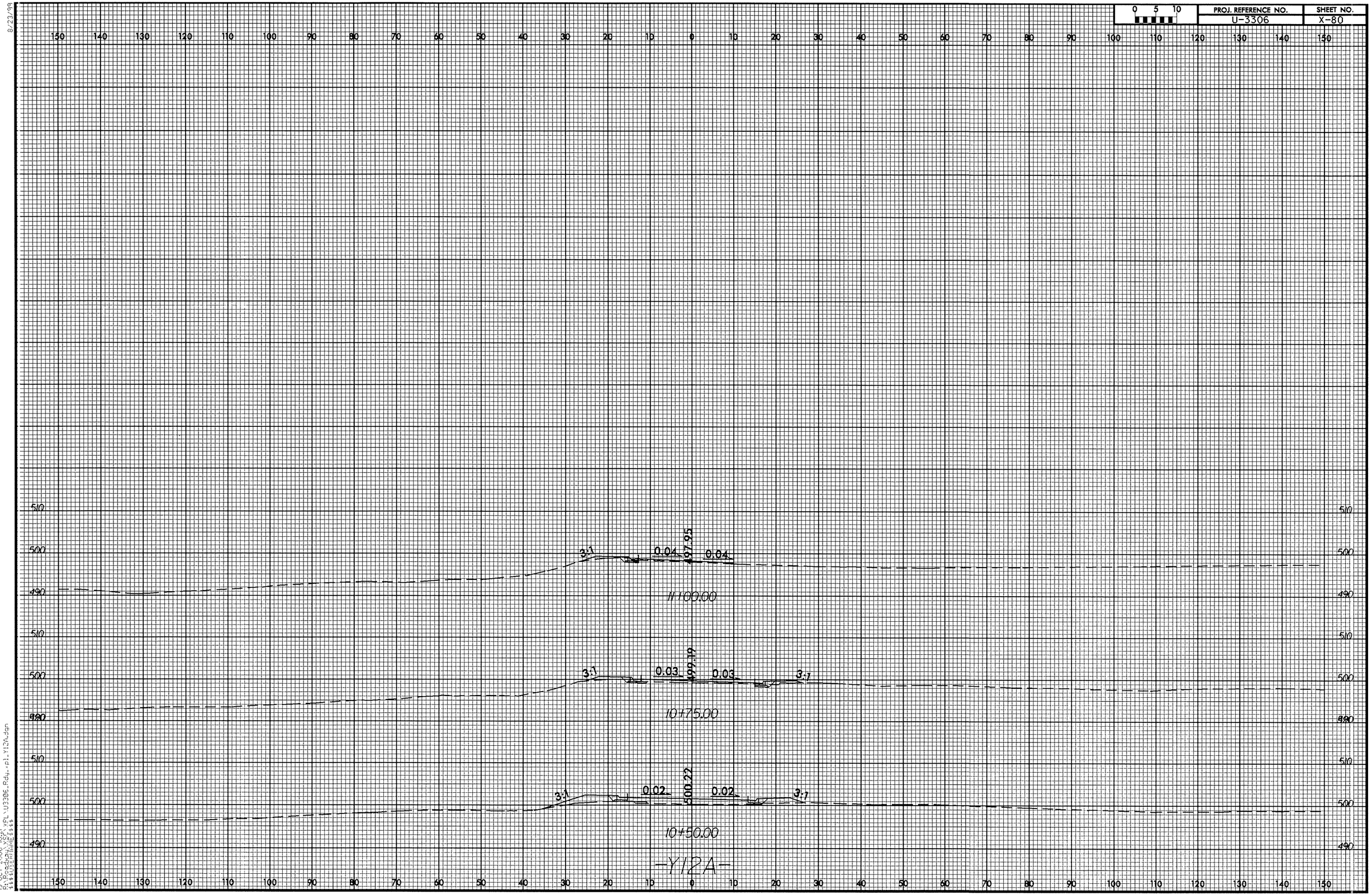

8/23/99

19-OCT-2006 10:21
R:\Roadway\CF\PL\U3306_Rdy_pl_Y12A.dgn
$$$$USERNAME$$$$

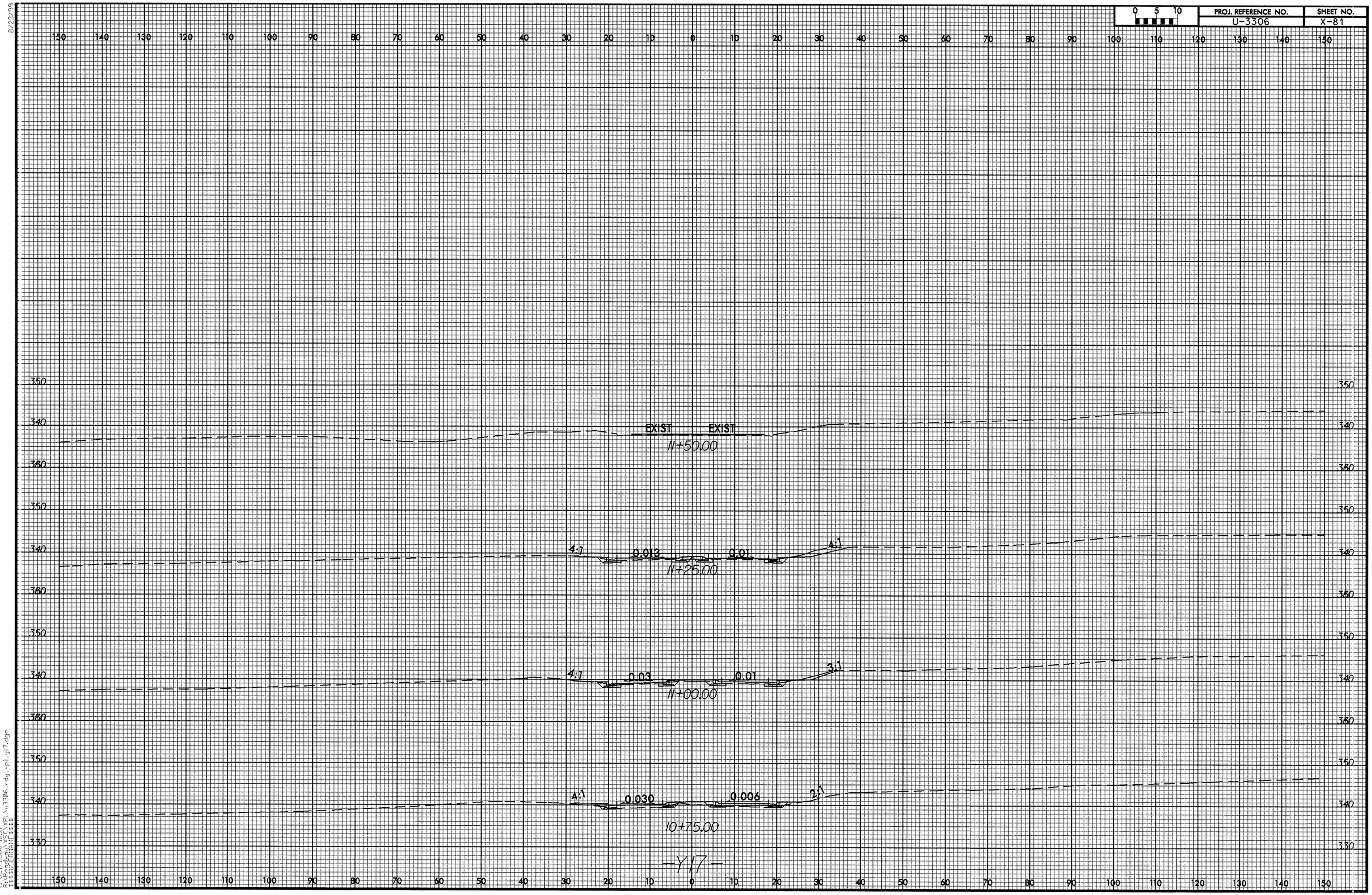

8/23/99

19-OCT-2006 10:21
R:\Roadway\X81\XPI\u3306_rdy_pl_y17.dgn
$$$$USERNAME$$$$

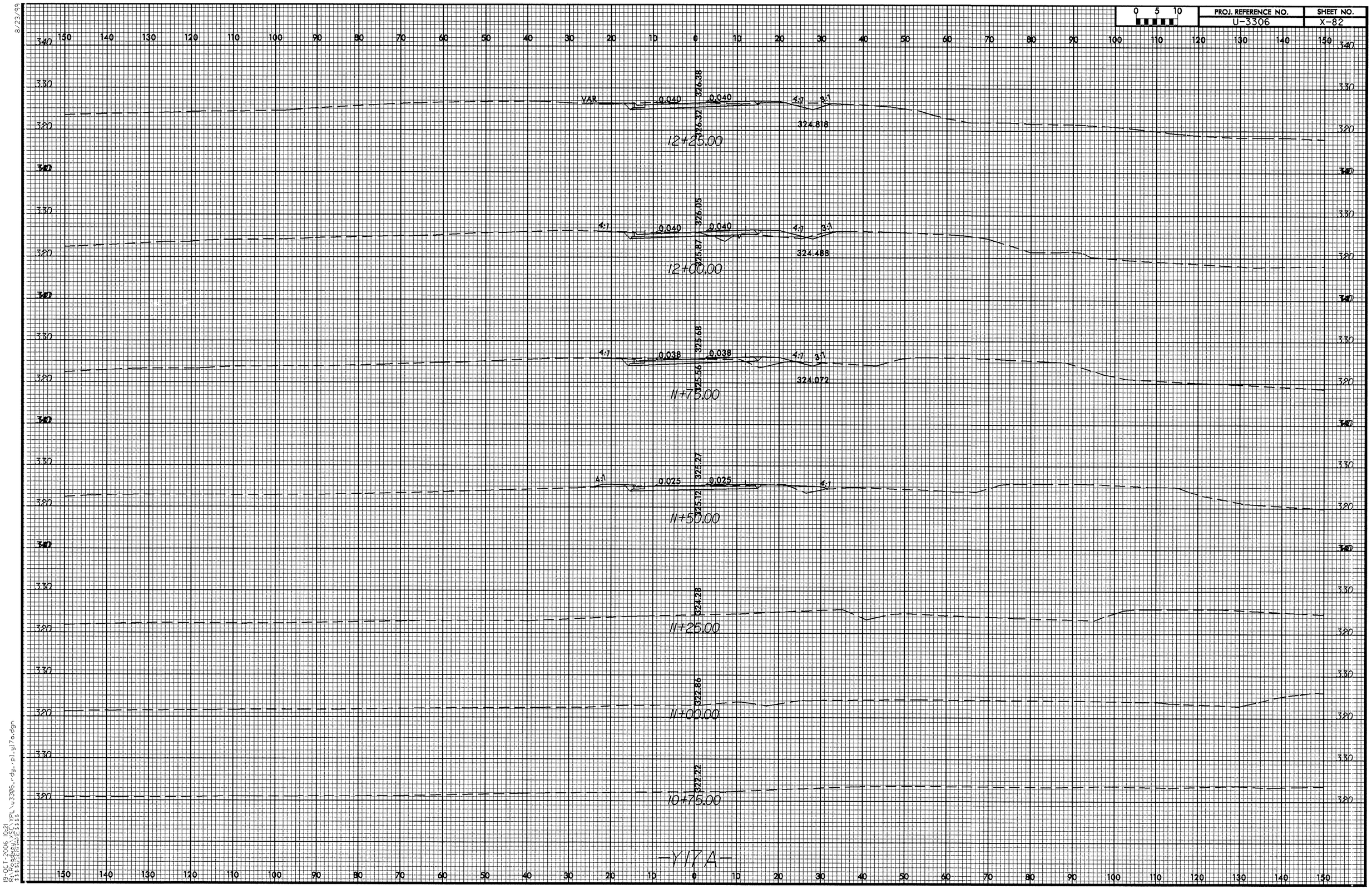

0 5 10
PROJ. REFERENCE NO.
U-3306
SHEET NO.
X-82
VAR
0.040
0.040
326.38
326.32
4:1
3:1
324.818
12+25.00
0.040
0.040
326.05
325.87
4:1
3:1
324.488
12+00.00
0.038
0.038
325.68
325.56
4:1
3:1
324.072
11+75.00
0.025
0.025
325.27
325.12
4:1
4:1
11+50.00
324.28
11+25.00
322.86
11+00.00
322.22
10+75.00
-Y17A-

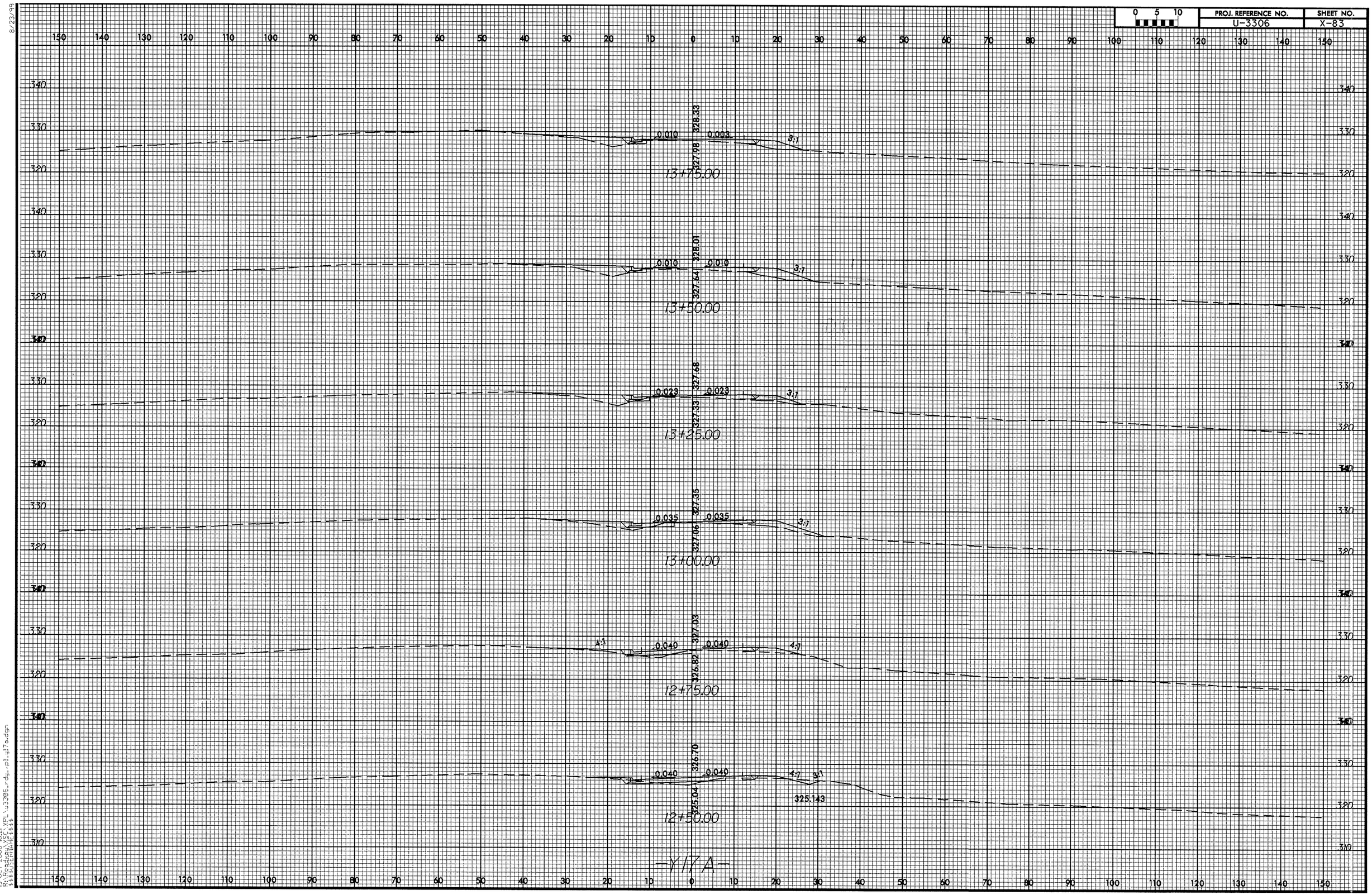

PROJ. REFERENCE NO.
U-3306
SHEET NO.
X-83
0 5 10
13+75.00
0.010
0.003
328.33
327.98
3:1
13+50.00
0.010
0.010
328.01
327.64
3:1
13+25.00
0.023
0.023
327.68
327.33
3:1
13+00.00
0.035
0.035
327.35
327.06
3:1
12+75.00
0.040
0.040
327.03
326.82
4:1
4:1
12+50.00
0.040
0.040
326.70
325.04
4:1
3:1
325.143
-Y17A-

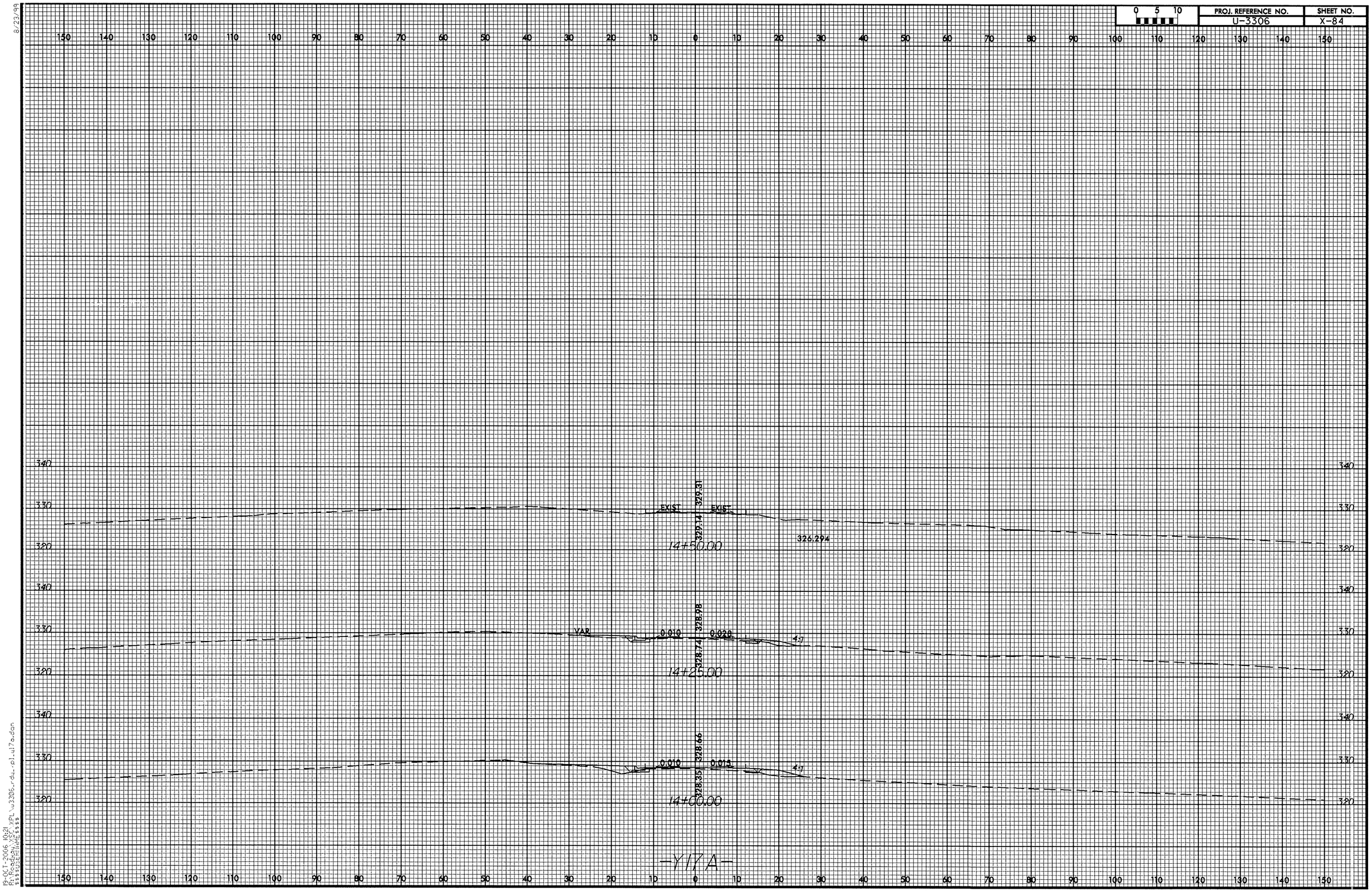

0 5 10
PROJ. REFERENCE NO.
U-3306
SHEET NO.
X-84
EXIST
EXIST
329.31
329.14
326.294
14+50.00
VAR
0.010
0.028
4:1
328.98
328.74
14+25.00
0.010
0.015
4:1
328.66
328.35
14+00.00
-Y17A-

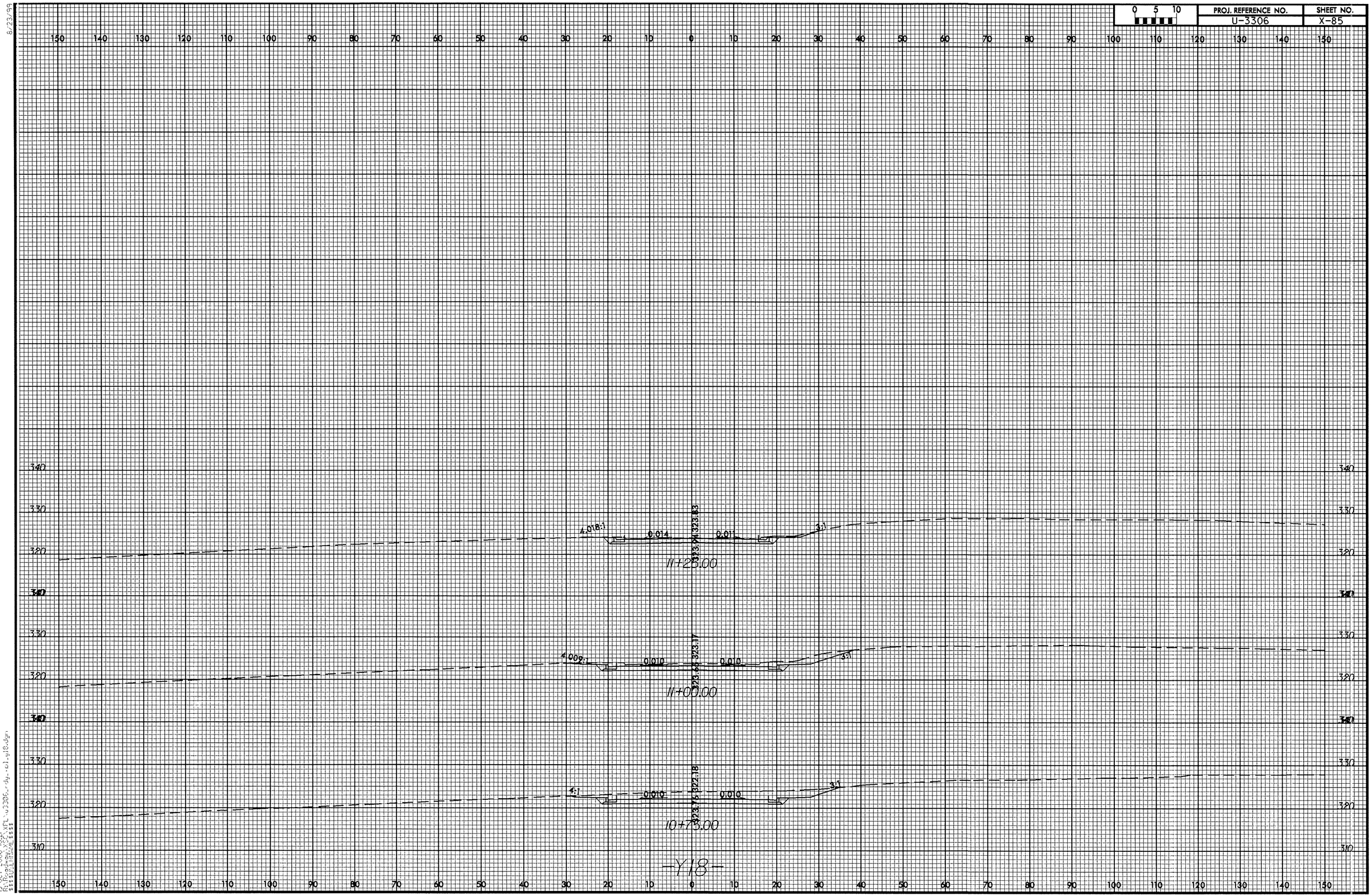

0 5 10
PROJ. REFERENCE NO.
U-3306
SHEET NO.
X-85
4.018:1
0.014
323.94
323.83
0.011
3:1
11+25.00
4.009:1
0.010
323.65
323.17
0.010
3:1
11+00.00
4:1
0.010
323.76
322.18
0.010
3:1
10+75.00
-Y18-

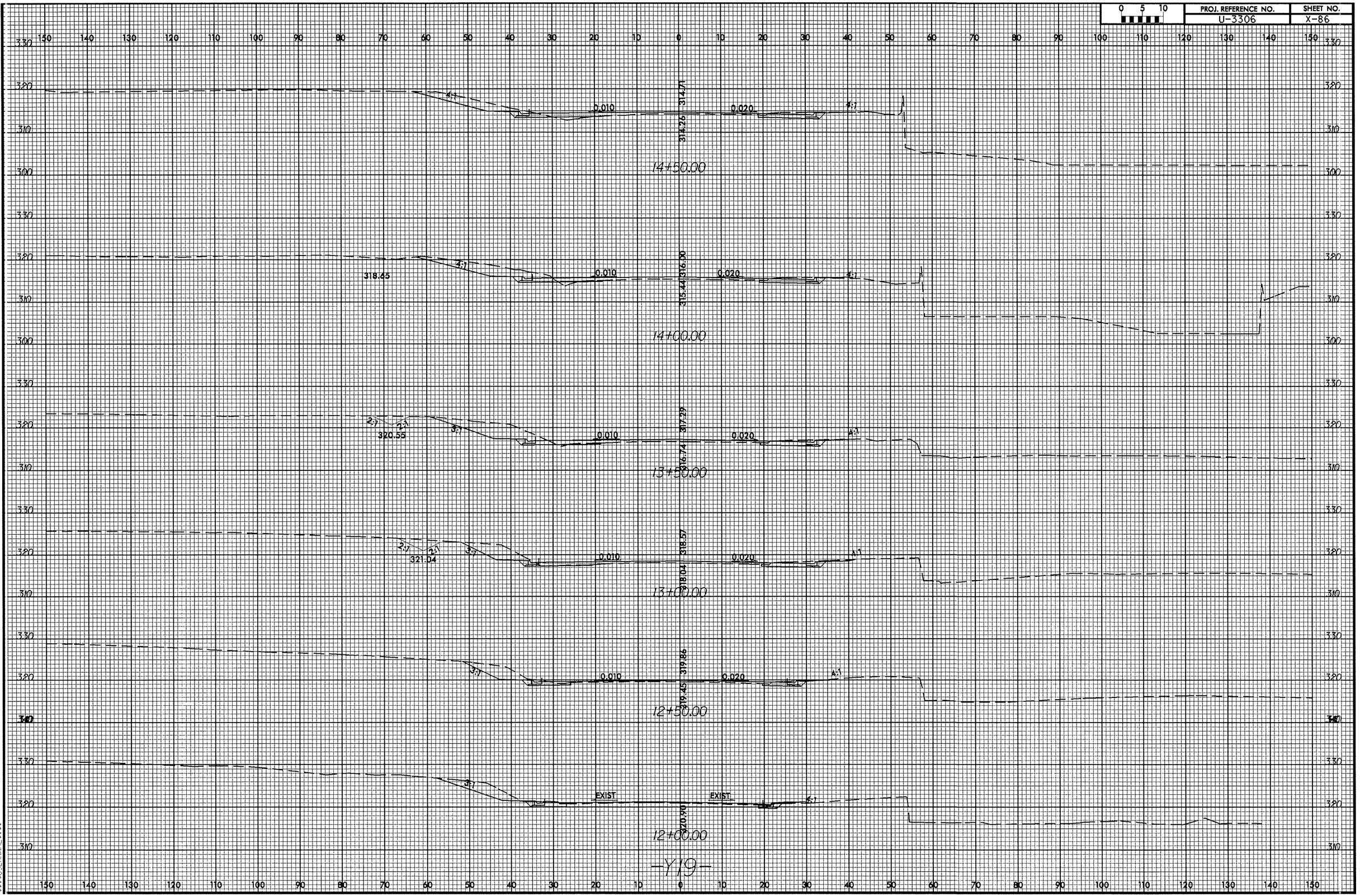

0 5 10
PROJ. REFERENCE NO.
U-3306
SHEET NO.
X-86
14+50.00
14+00.00
13+50.00
13+00.00
12+50.00
12+00.00
0.010
0.020
4:1
3:1
2:1
314.71
314.26
318.65
316.00
315.44
320.55
317.29
316.74
321.04
318.57
318.04
319.86
319.45
320.90
EXIST
-Y19-

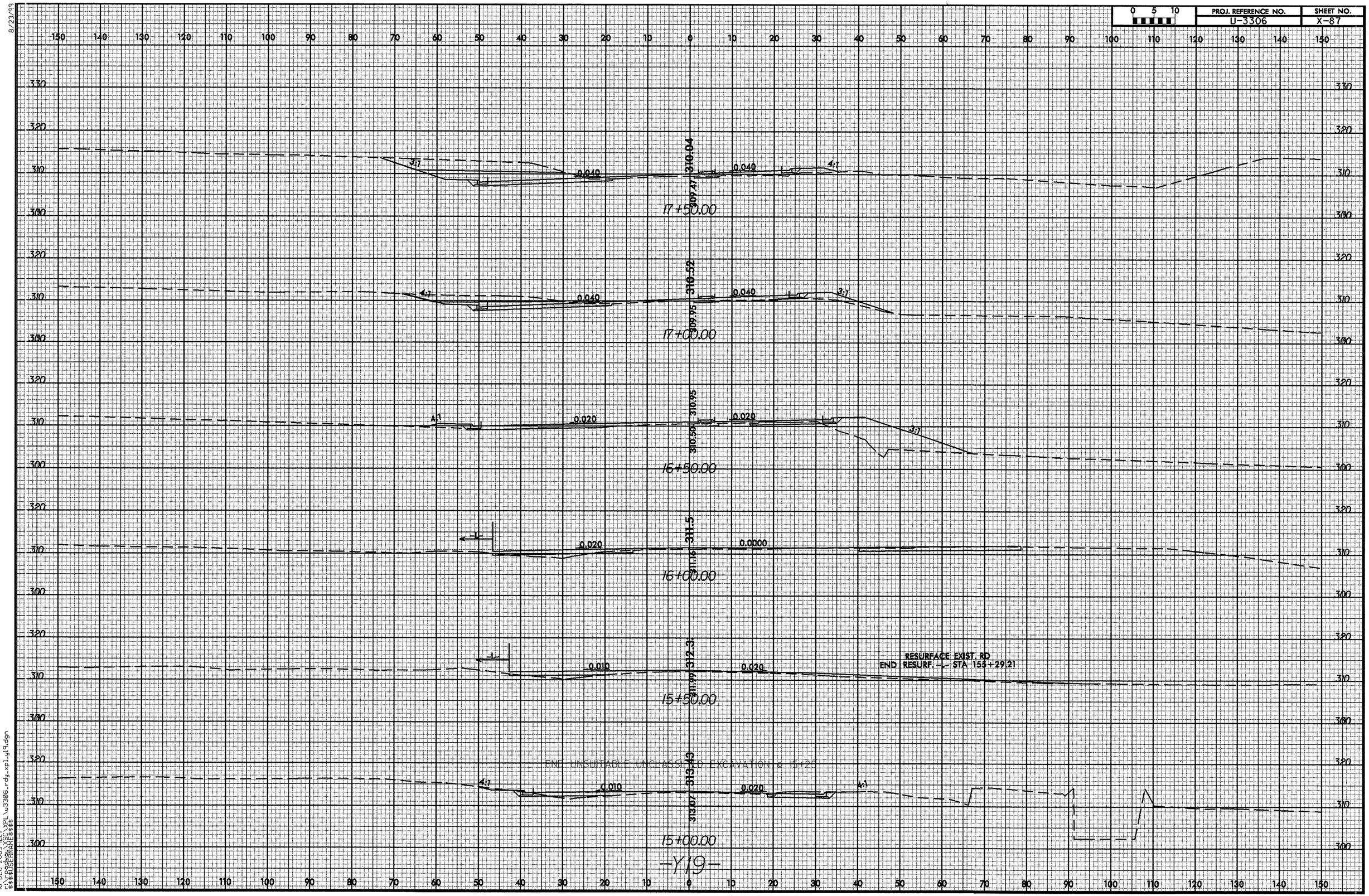

8/23/99

16-DEC-2009 11:27
r:\roadway\XSC\XPL\u3306_rdy_xpl_y19.dgn
$$$$USERNAME$$$$

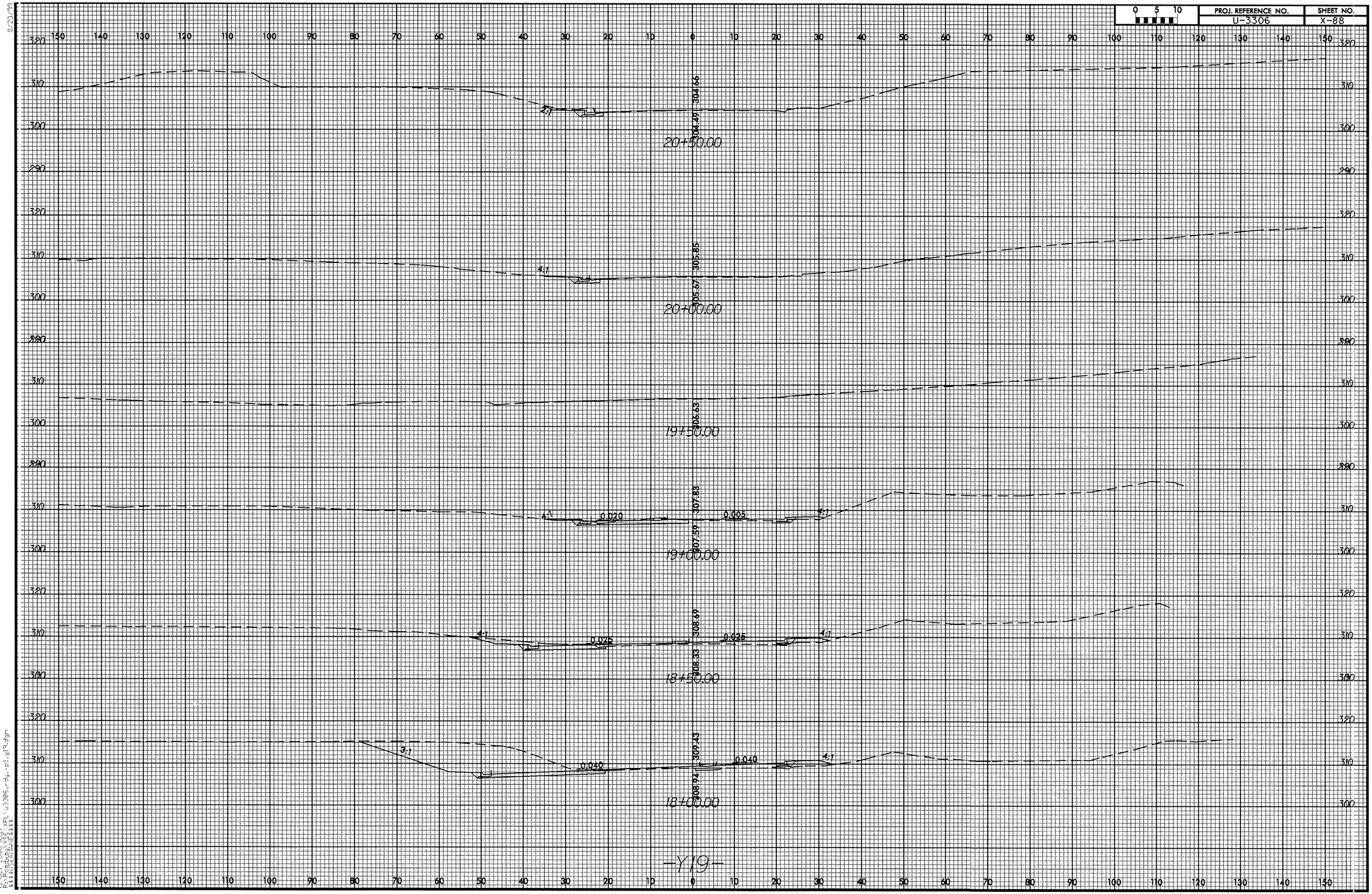

0 5 10
PROJ. REFERENCE NO.
U-3306
SHEET NO.
X-88
20+50.00
304.66
304.49
2:1
20+00.00
305.85
305.67
4:1
19+50.00
306.63
19+00.00
307.83
307.59
4:1
0.020
0.005
4:1
18+50.00
308.69
308.33
4:1
0.025
0.025
4:1
18+00.00
309.43
308.94
3:1
0.040
0.040
4:1
-Y19-

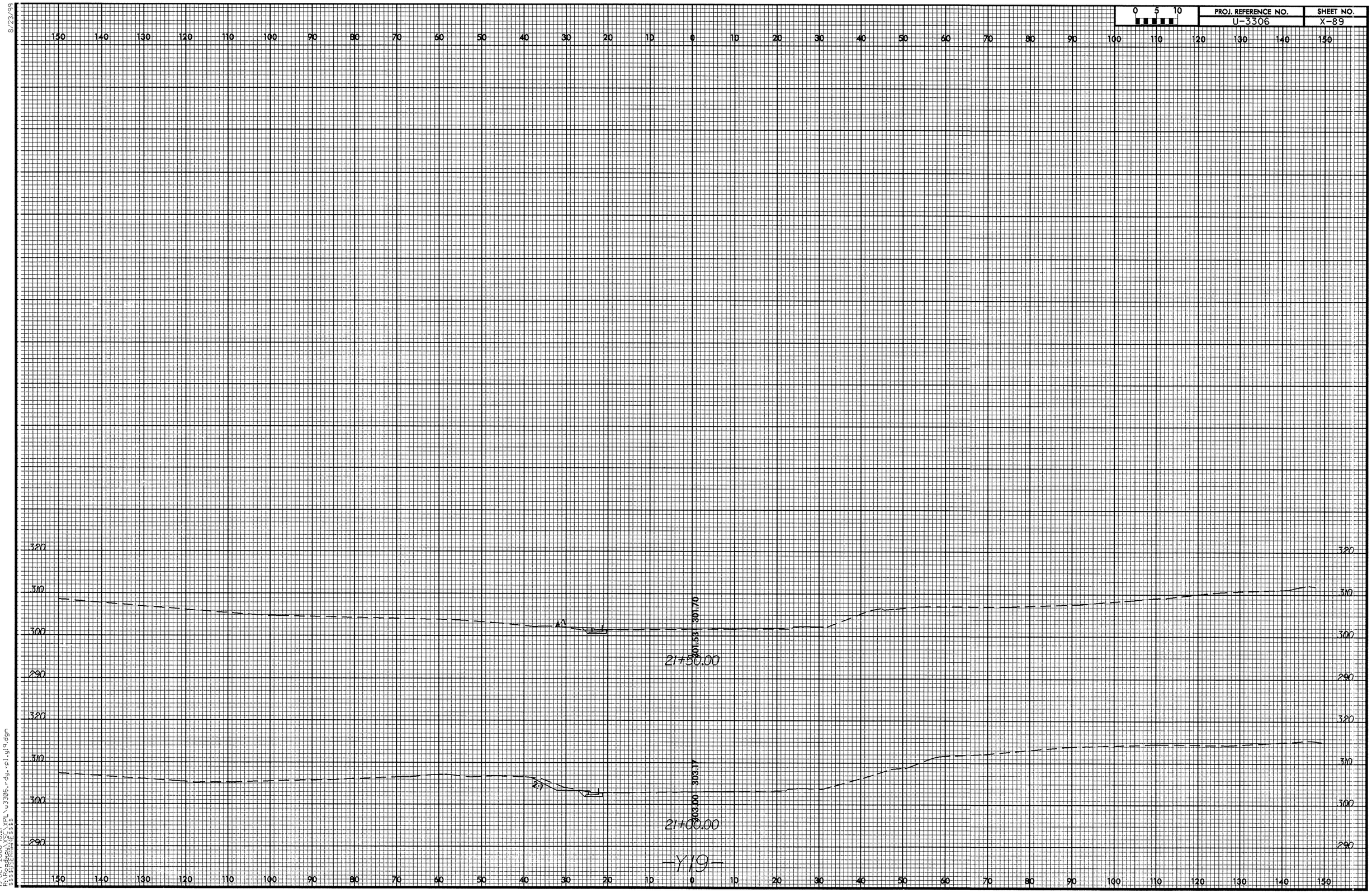

8/23/99

19-OCT-2006 10:21
R:\Roadway\XSC\XPL\u3306_rdy_xpl_y19.dgn
$$$$USERNAME$$$$