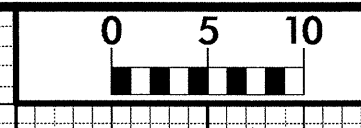
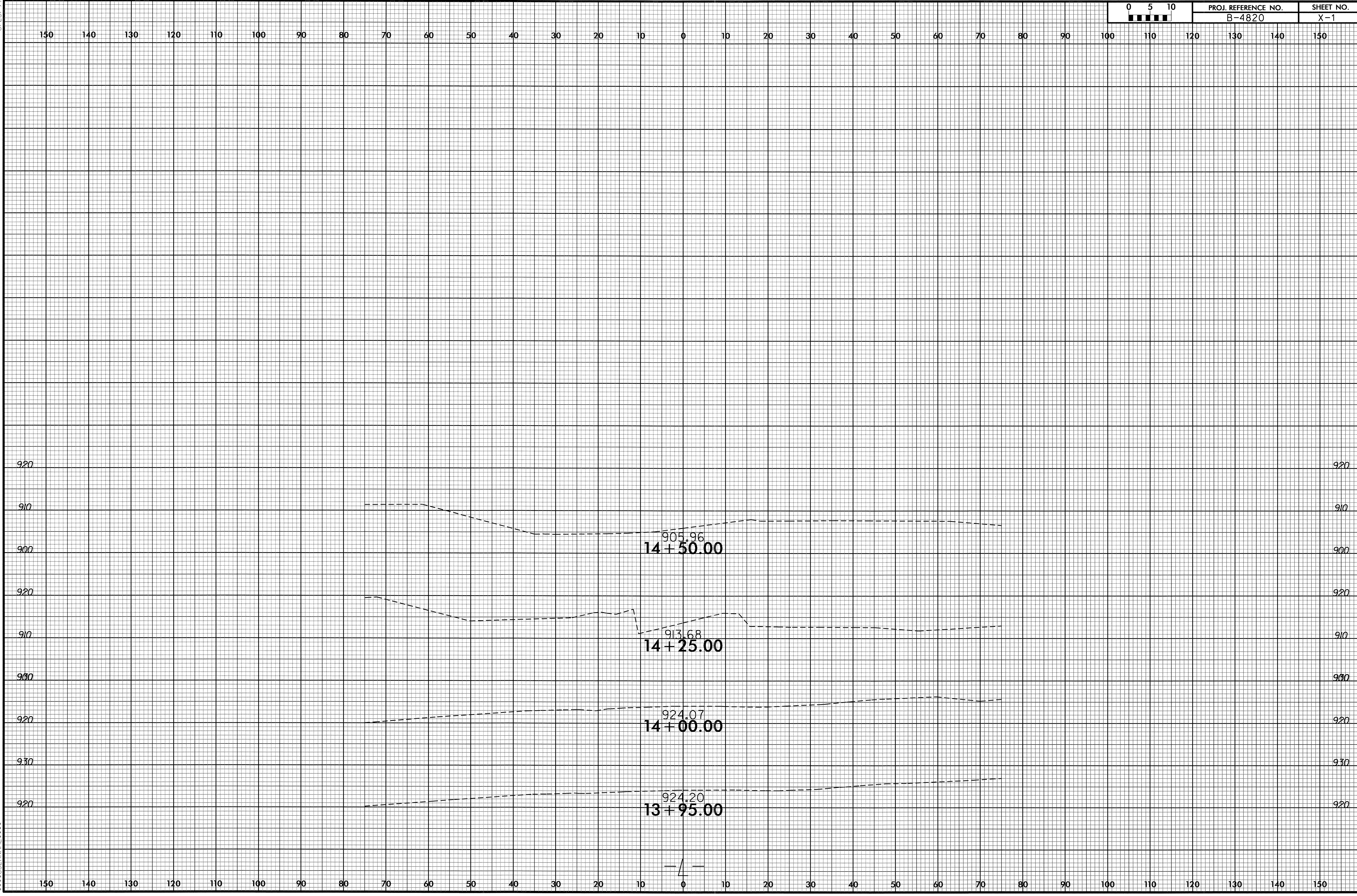


8/23/99



PROJ. REFERENCE NO.	SHEET NO.
B-4820	X-1



905.96
14+50.00

913.68
14+25.00

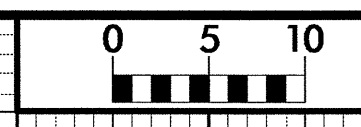
924.07
14+00.00

924.20
13+95.00

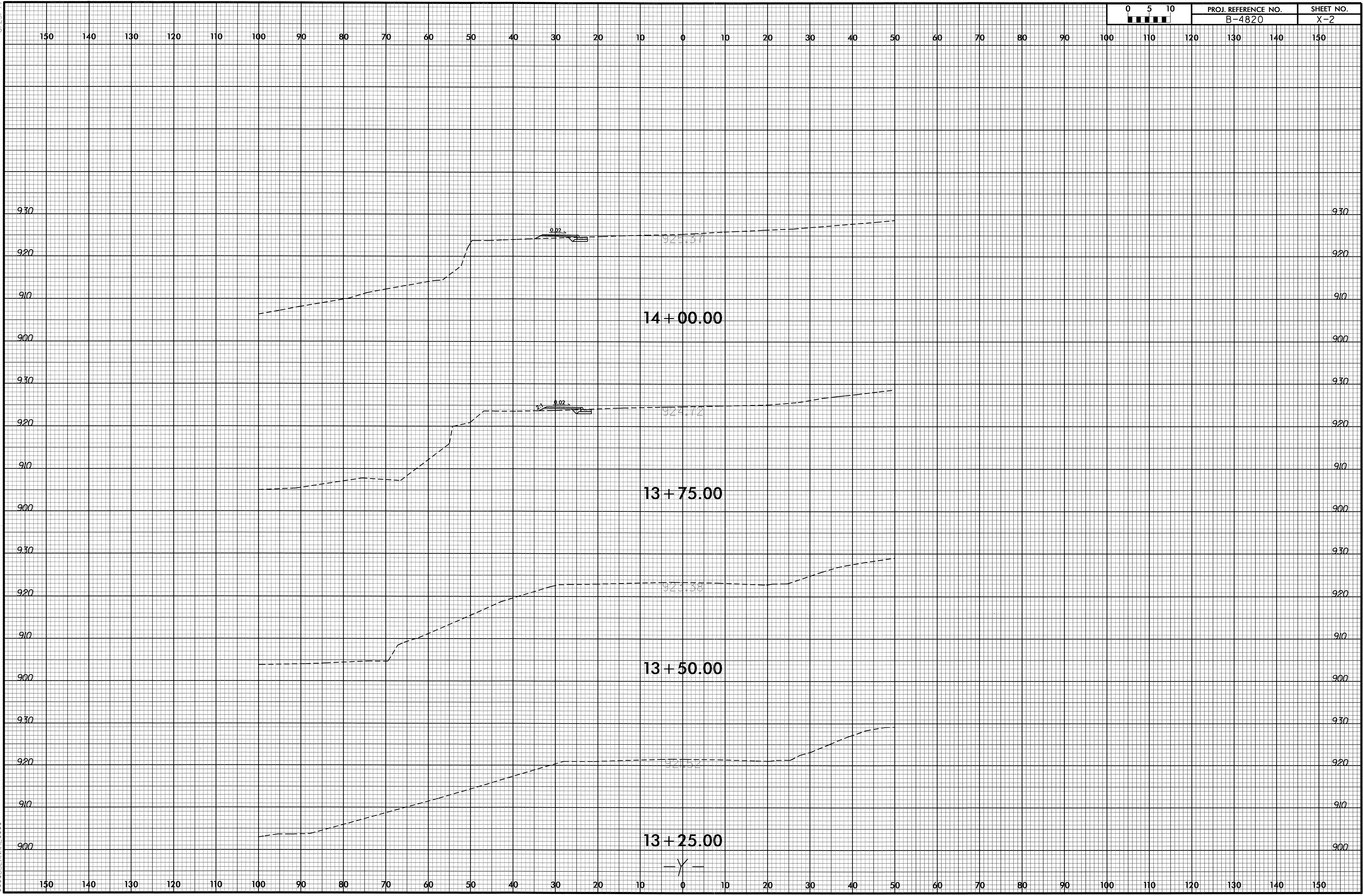


25-MAR-2010 08:53
R:\Projects\B-4820\Drawings\B-4820-Refy.1.25\pl.dgn
\$\$\$\$USERNAME\$\$\$\$

8/23/99

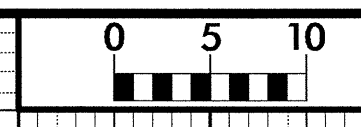


PROJ. REFERENCE NO. B-4820	SHEET NO. X-2
-------------------------------	------------------

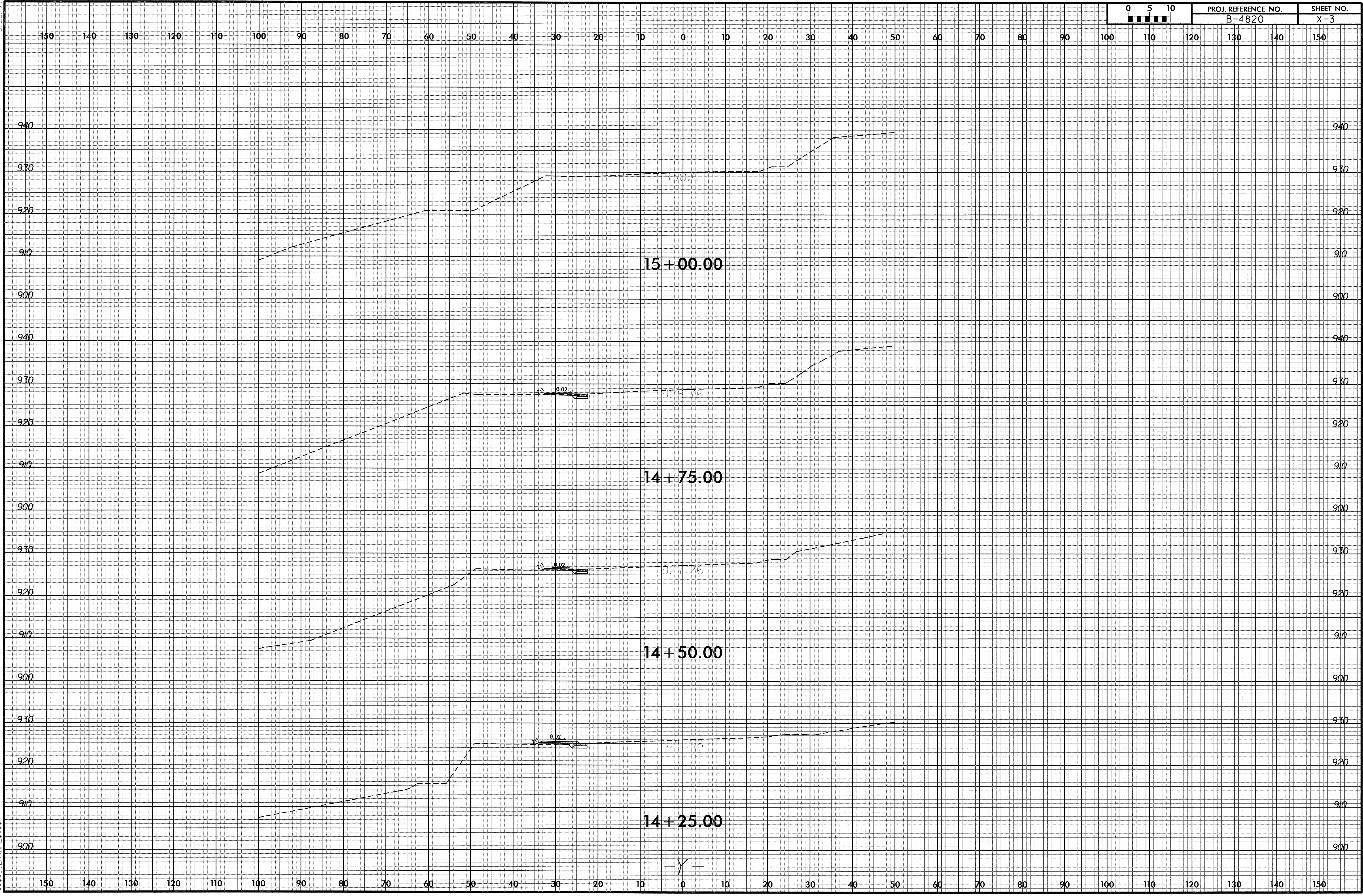


25-MAR-2010 08:53
 C:\R\GIS\Drawings\thourradius\B-4820-Rdly-Y-25.vpl.dgn
 \$\$\$USERNAME\$\$\$

8/23/99



PROJ. REFERENCE NO. B-4820	SHEET NO. X-3
-------------------------------	------------------



25-MAR-2010 08:53
 \$\$\$\$D:\DWG\thoutredus\B-4820_Rdy_Y_25.wp1.dgn
 \$\$\$\$USENAME\$\$\$\$



25-MAR-2010 08:53
C:\Program Files\Autodesk\AutoCAD 2010\MapTools\MapTools\MapTools.dgn

15+25.00

—Y—

931.26