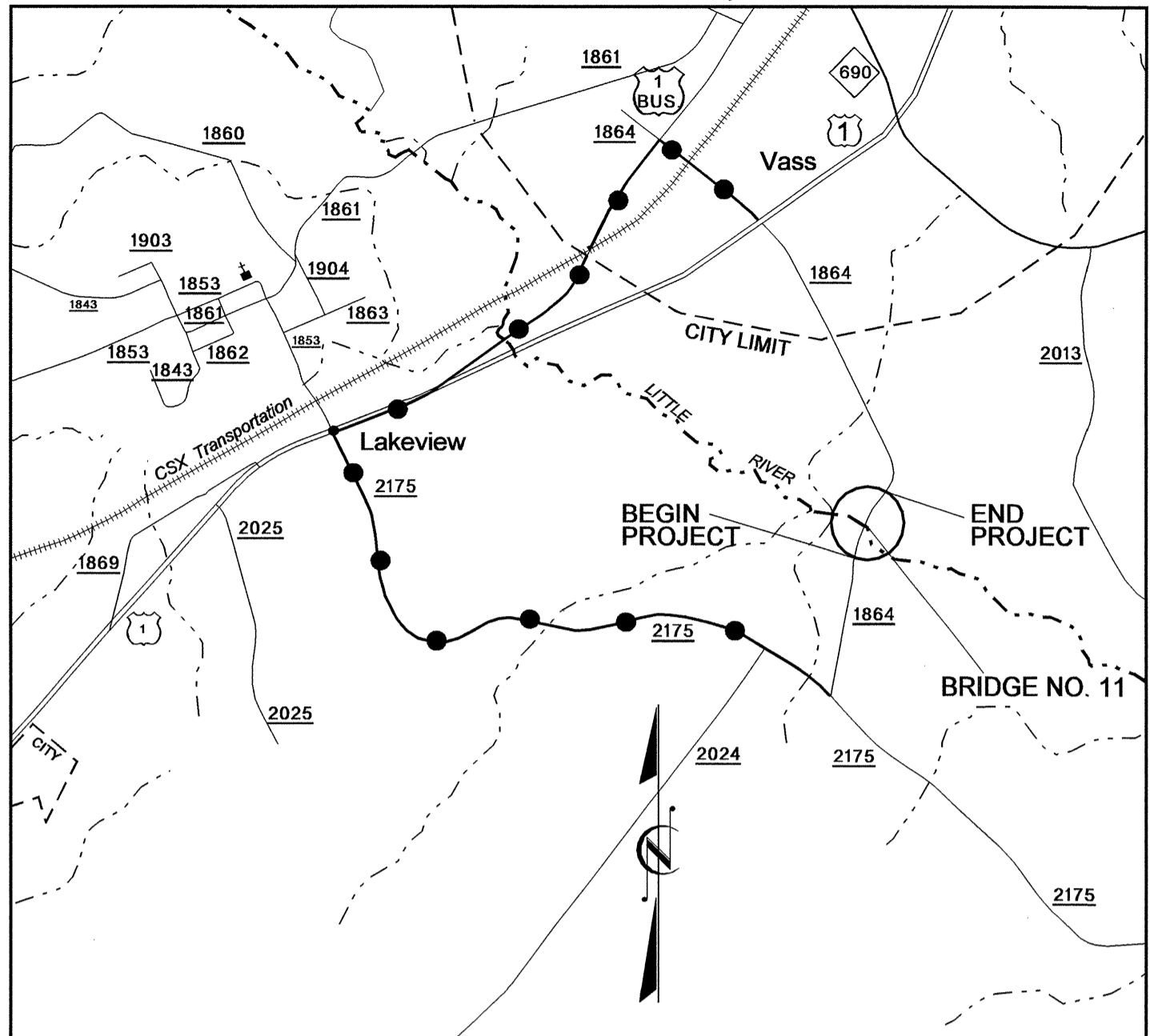


09/08/99

TIP PROJECT: B-4584

See Sheet 1-A For Index of Sheets
See Sheet 1-B For Conventional Symbols



VICINITY MAP

LEGEND ●●● Offsite Detour Route

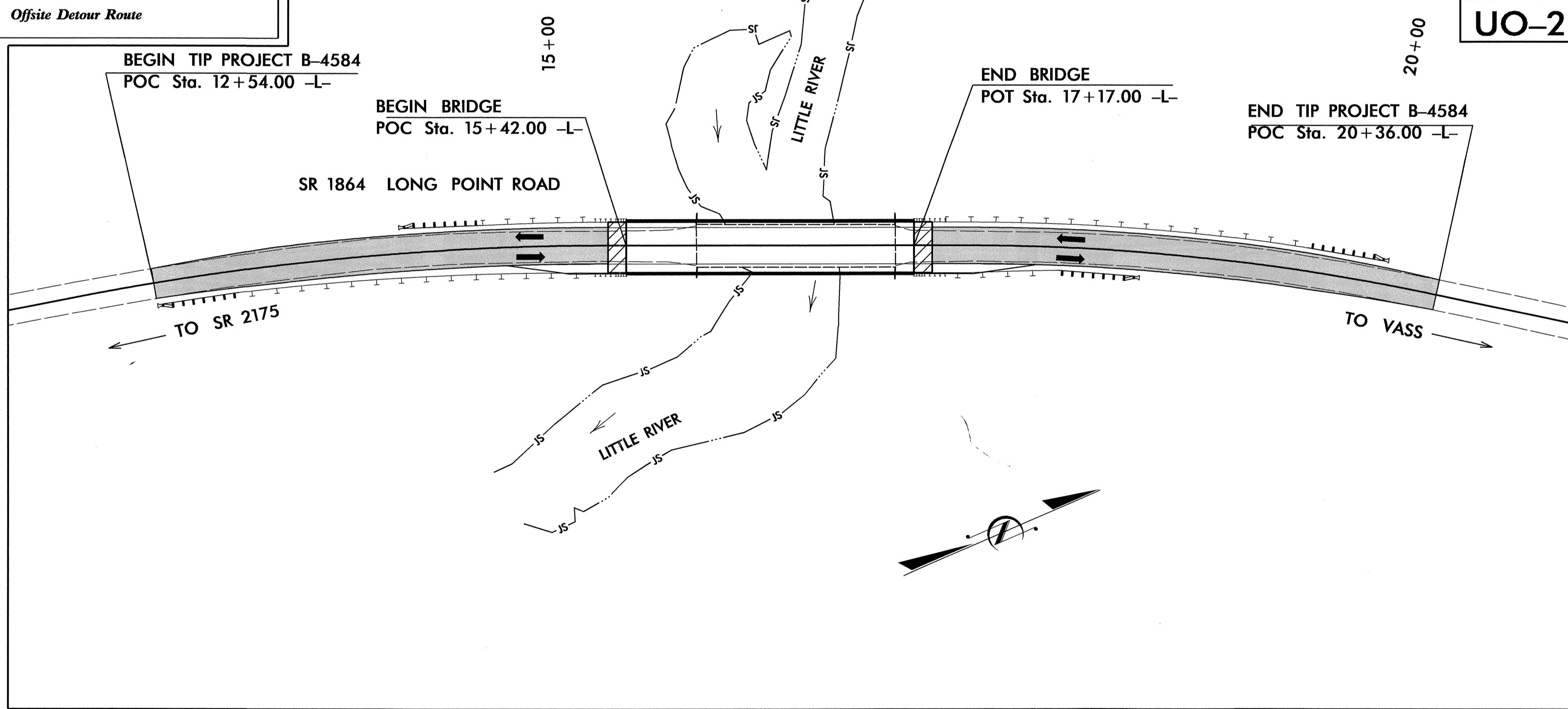
STATE OF NORTH CAROLINA
DIVISION OF HIGHWAYS

**UTILITIES BY OTHERS PLANS
MOORE COUNTY**

**LOCATION: BRIDGE NO. 11 OVER LITTLE RIVER
ON SR 1864 (LONG POINT ROAD)**

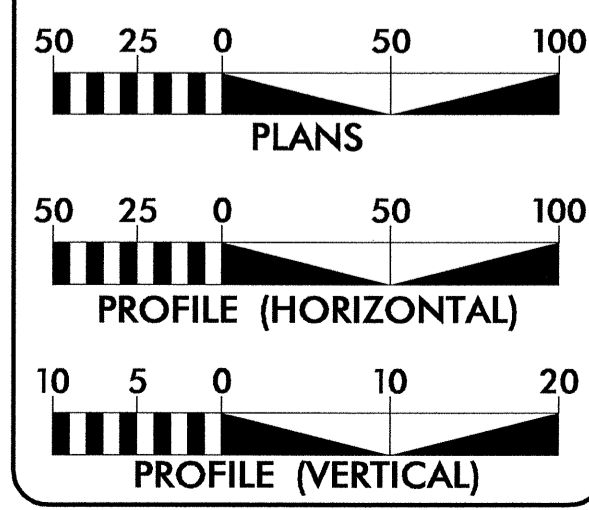
TYPE OF WORK: UTILITIES BY OTHERS

| | |
|------------|-----------|
| T.I.P. NO. | SHEET NO. |
| B-4584 | UO-1 |



UO-2

GRAPHIC SCALES




INDEX OF SHEETS

| SHEET NO. | DESCRIPTION |
|-----------|--------------------------------|
| UO-1 | TITLE SHEET |
| UO-2 | UTILITIES BY OTHERS PLAN SHEET |

UTILITY OWNERS ON PROJECT

- (1) DISTRIBUTION POWER - PROGRESS ENERGY
- (2) TELEPHONE - CENTURYLINK
- (3) CABLEVISION - CHARTER COMMUNICATIONS



PREPARED IN THE OFFICE OF:
DIVISION OF HIGHWAYS
UTILITIES ENGINEERING
SECTION

1591 MAIL SERVICES CENTER
RALEIGH NC 27699-1591
PHONE (919) 250-4128
FAX (919) 250-4119

Roger Worthington, P.E. UTILITIES SECTION ENGINEER
Carl A. Barclay, P.E. UTILITIES SQUAD LEADER PROJECT ENGINEER
James E. Swinson UTILITIES PROJECT DESIGNER

02-MAR-2010 08:29
F:\Utilities\rdy\ut\proj\b-4584_ut_title_uo1.psh.dgn
\$\$\$\$\$USERNAME\$\$\$\$\$

