

**STATE OF NORTH CAROLINA
DEPARTMENT OF TRANSPORTATION**

TIP NO. B-4190	SHEET NO. PMP-1
APPROVED: <i>[Signature]</i>	
DATE: 3/1/10	
SEAL	



**PAVEMENT MARKING PLAN
McDOWELL COUNTY**

**LOCATION: BRIDGE 37 OVER HOPPER CREEK
ON NC 226 REPLACE BRIDGE**

T.I.P.: B-4190

CONTRACT: C202550

ROADWAY STANDARD DRAWING

THE FOLLOWING ROADWAY STANDARDS AS APPEAR IN "ROADWAY STANDARD DRAWINGS" - PROJECT SERVICES UNIT - N.C. DEPARTMENT OF TRANSPORTATION - RALEIGH, N.C., DATED JULY 2006 ARE APPLICABLE TO THIS PROJECT AND BY REFERENCE HEREBY ARE CONSIDERED A PART OF THESE PLANS:

STD. NO.	TITLE
1205.01	PAVEMENT MARKINGS - LINE TYPES AND OFFSETS
1205.02	PAVEMENT MARKINGS - 2 LANE AND MULTILANE ROADWAYS
1205.12	PAVEMENT MARKINGS - BRIDGES
1250.01	PAVEMENT MARKER SPACING
1253.01	SNOWPLOWABLE RAISED PAVEMENT MARKERS
1261.01	GUARDRAIL AND BARRIER DELINEATOR SPACING
1261.02	GUARDRAIL AND BARRIER DELINEATOR TYPES
1262.01	GUARDRAIL END DELINEATION

GENERAL NOTES

THE FOLLOWING GENERAL NOTES APPLY AT ALL TIMES FOR THE DURATION OF THE CONSTRUCTION PROJECT, EXCEPT WHEN OTHERWISE NOTED IN THE PLAN, OR DIRECTED BY THE ENGINEER.

- A) INSTALL PAVEMENT MARKINGS AND PAVEMENT MARKERS ON THE FINAL SURFACE AS FOLLOWS:

ROAD NAME	MARKING	MARKER
ALL	POLYUREA	SNOWPLOWABLE


- B) TIE PROPOSED PAVEMENT MARKING LINES TO EXISTING PAVEMENT MARKING LINES.
 C) REMOVE/REPLACE ANY CONFLICTING/DAMAGED PAVEMENT MARKINGS AND MARKERS.
 D) STOPBAR LOCATION AT NON-SIGNALIZED INTERSECTIONS MAY BE ADJUSTED AS DIRECTED BY THE ENGINEER.
 E) REMOVE ALL RESIDUE AND SURFACE LAITANCE BY ACCEPTABLE METHODS ON THE BRIDGE DECK(S) PRIOR TO PLACING (PAVEMENT MARKING MATERIAL HERE) PAVEMENT MARKING.


INDEX

SHEET NO.	DESCRIPTION
PMP-1	PAVEMENT MARKING PLAN TITLE SHEET
PMP-2	PAVEMENT MARKING SCHEDULE
PMP-3	PAVEMENT MARKING DETAIL

PLAN PREPARED BY: N.C.D.O.T. SIGNING AND DELINEATION UNIT

A. I. ALQUDWAH, P.E. SIGNING & DELINEATION REGIONAL ENGINEER
 J. G. MARTINEZ SIGNING & DELINEATION PROJECT DESIGN ENGINEER



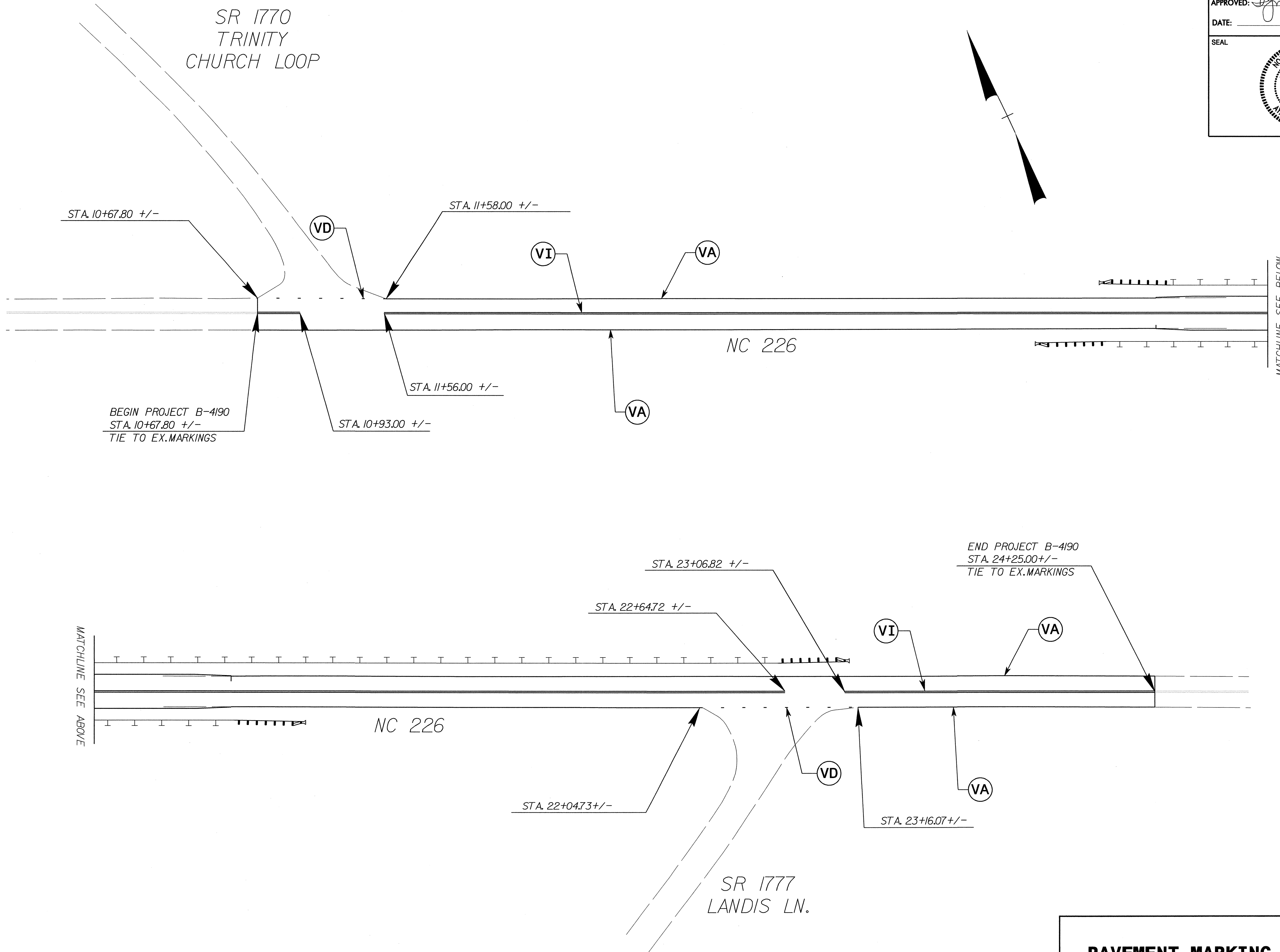
TIP NO. B-4190	SHEET NO. PMP-2
APPROVED: <i>[Signature]</i>	
DATE: 3/1/10	
SEAL	
	

FINAL PAVEMENT MARKING SCHEDULE

SYMBOL	DESCRIPTION	FINAL PAVEMENT MARKINGS	PAY ITEM QUANTITY	TOTAL
		POLYUREA (4") Standard Glass Beads		
VA	WHITE EDGELINE		2713 LF	
VD	2 FT. - 13 FT./SP WHITE MINISKIP		27 LF	
VI	YELLOW DOUBLE CENTER		2712 LF	
		TOTAL		5452 LF
		MARKERS		
		SNOWPLOWABLE RAISED PAVEMENT MARKERS		
ME	YELLOW & YELLOW		17 EA	
		TOTAL		17 EA

PAVEMENT MARKING DETAIL

TIP NO. B-4190	SHEET NO. PMP-3
APPROVED: <i>[Signature]</i>	
DATE: 3/1/10	
SEAL	



PAVEMENT MARKING DETAIL

01-MAR-2010 11:19
 I:\Projects\B-4190\Trinity Church Loop\Signing\CADD\Signing Layout Plans\B-4190_Sgn_BPMP.dgn
 Signer: thnz AT 11:22:26