

STATE OF NORTH CAROLINA DIVISION OF HIGHWAYS

PROJ. REFERENCE NO.	SHEET NO.
B-4137	X-1

NOTE: EMBANKMENT COLUMN DOES NOT INCLUDE BACKFILL FOR UNDERCUT

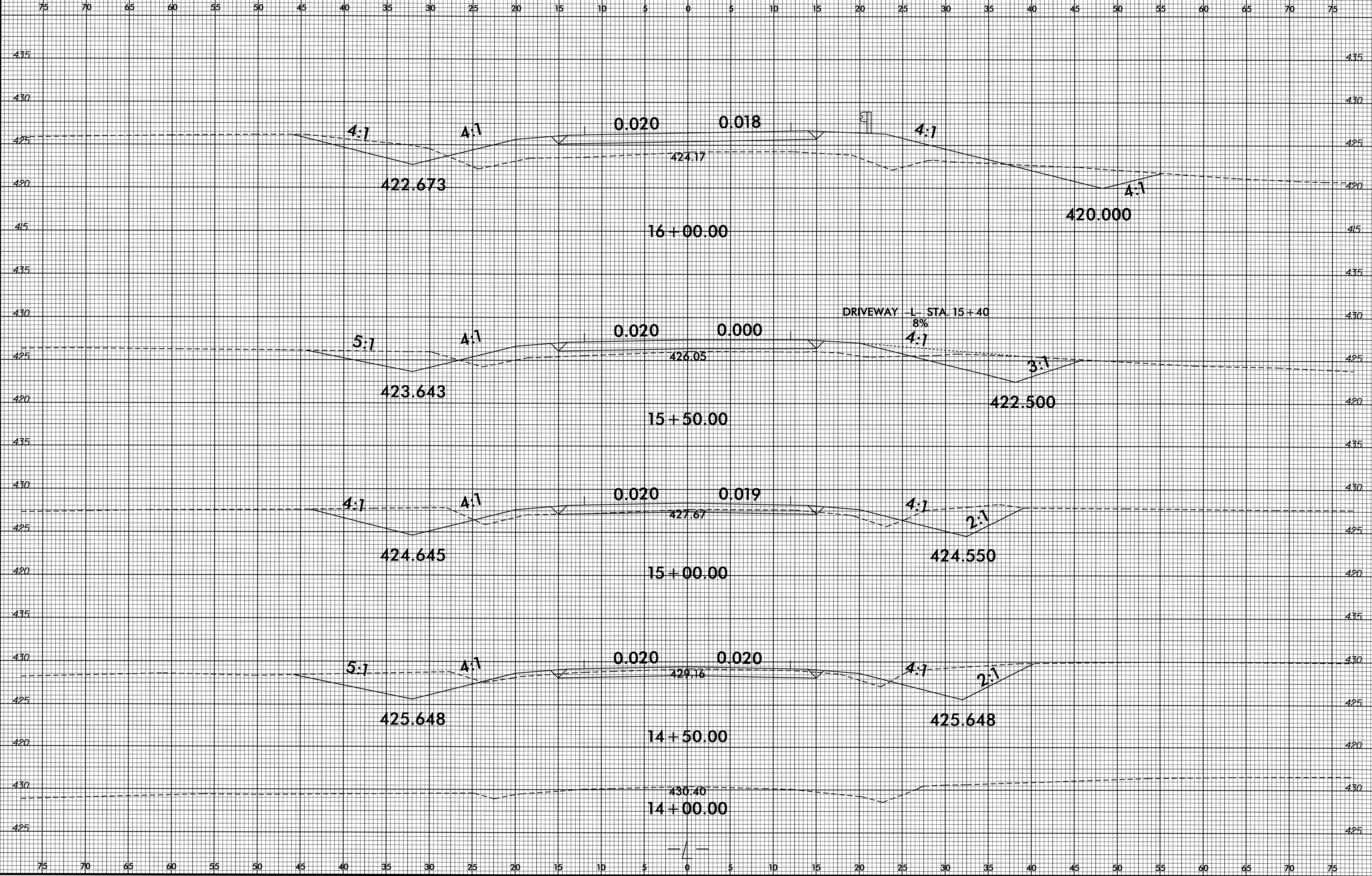
CROSS-SECTION SUMMARY

Station	Uncl. Exc.	Embt														
L	(cu. yd.)	(cu. yd.)														
14+50.00	0	0														
15+00.00	147	21														
15+50.00	112	51														
16+00.00	88	144														
16+50.00	44	303														
17+00.00	34	474														
17+50.00	43	708														
18+00.00	14	1050														
18+50.00	34	1248														
19+00.00	51	1214														
19+50.00	36	1157														
20+00.00	23	1134														
20+50.00	17	1414														
21+00.00	25	1573														
21+50.00	27	1339														
22+00.00	32	1105														
22+50.00	18	889														
23+00.00	8	725														
23+50.00	7	620														
24+00.00	437	296														

Approximate quantities only. Unclassified excavation, fine grading,
clearing and grubbing, breaking of existing pavement and removal of
existing pavement will be paid for at the lump sum price for "Grading".

Station	Uncl. Exc.	Embt														
L	(cu. yd.)	(cu. yd.)														
25+43.00	0	0														
25+50.00	0	82														
26+00.00	0	566														
26+50.00	0	541														
27+00.00	0	511														
27+50.00	0	444														
28+00.00	0	395														
28+50.00	8	294														
29+00.00	16	172														
29+50.00	21	154														
30+00.00	64	174														
30+50.00	85	140														

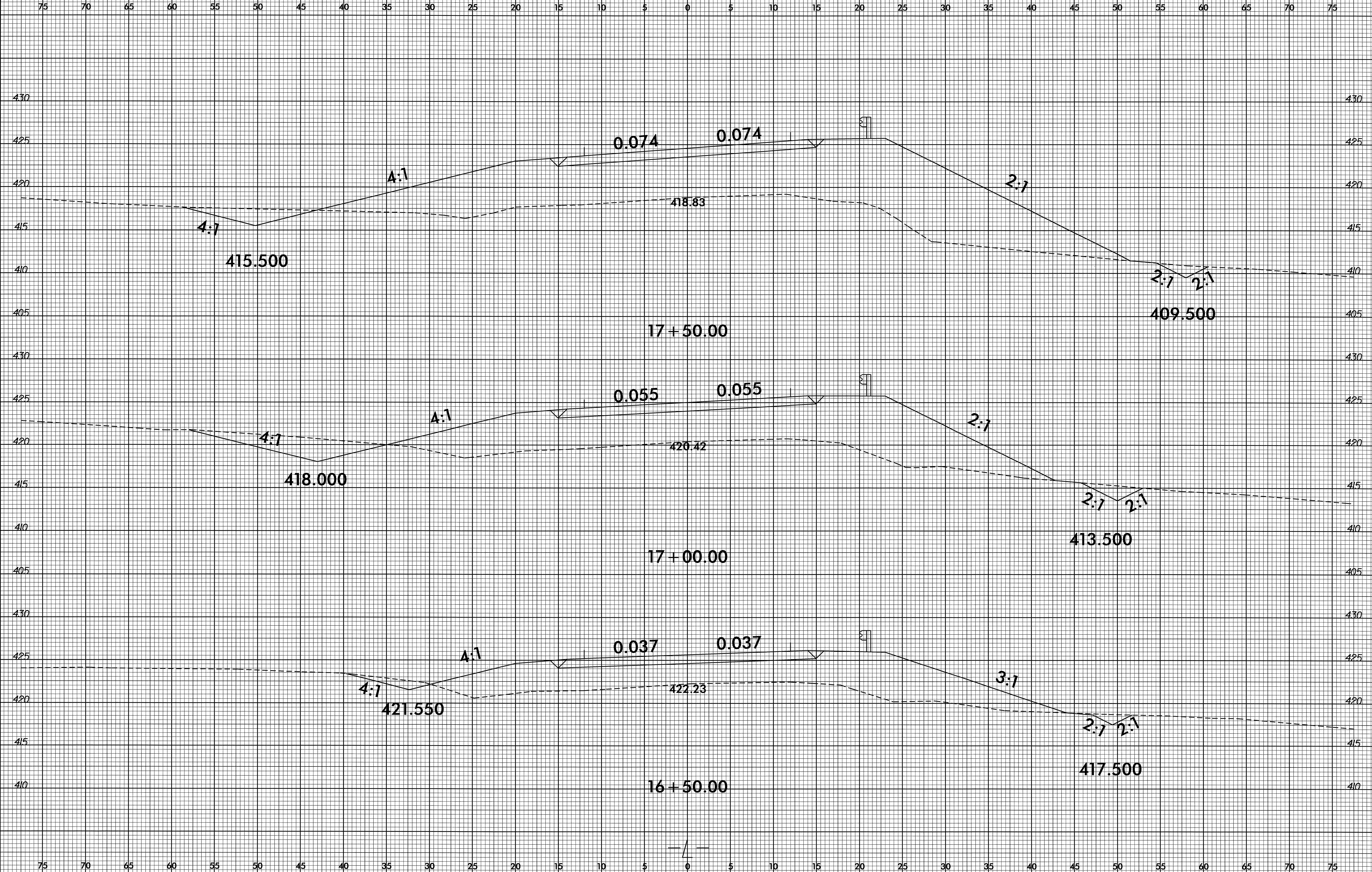
8/23/09



24-APR-2009 12:38
R:\PROJECTS\B4137\RD-XPL1.DGN

8/23/09

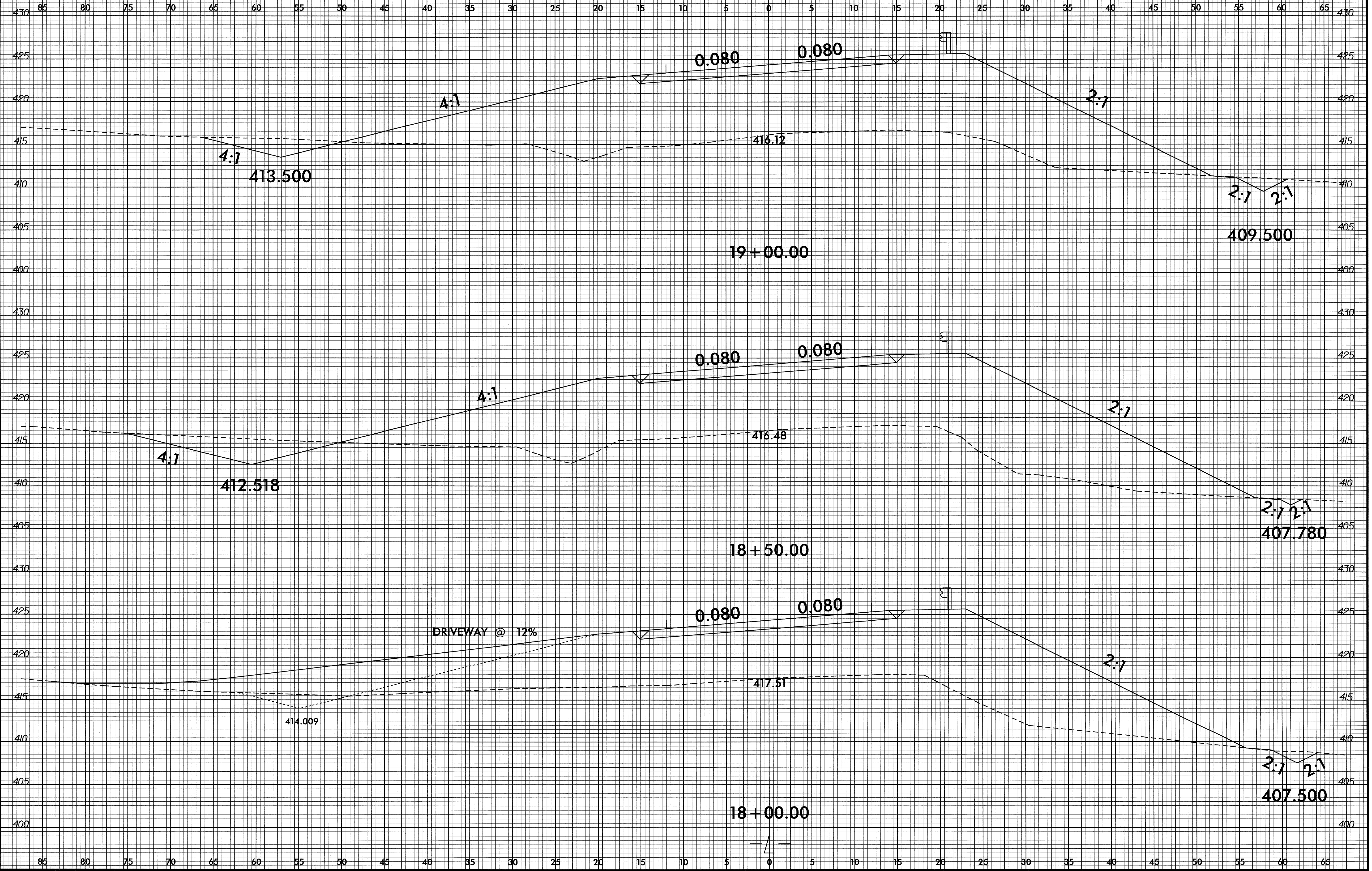
0 2.5 5	PROJ. REFERENCE NO. B-4137	SHEET NO. X-3
---------	-------------------------------	------------------



24-APR-2009 12:38
P:\PROJECTS\RD244219\XREF\B4137_rdy_xpl1.dgn

8/23/09

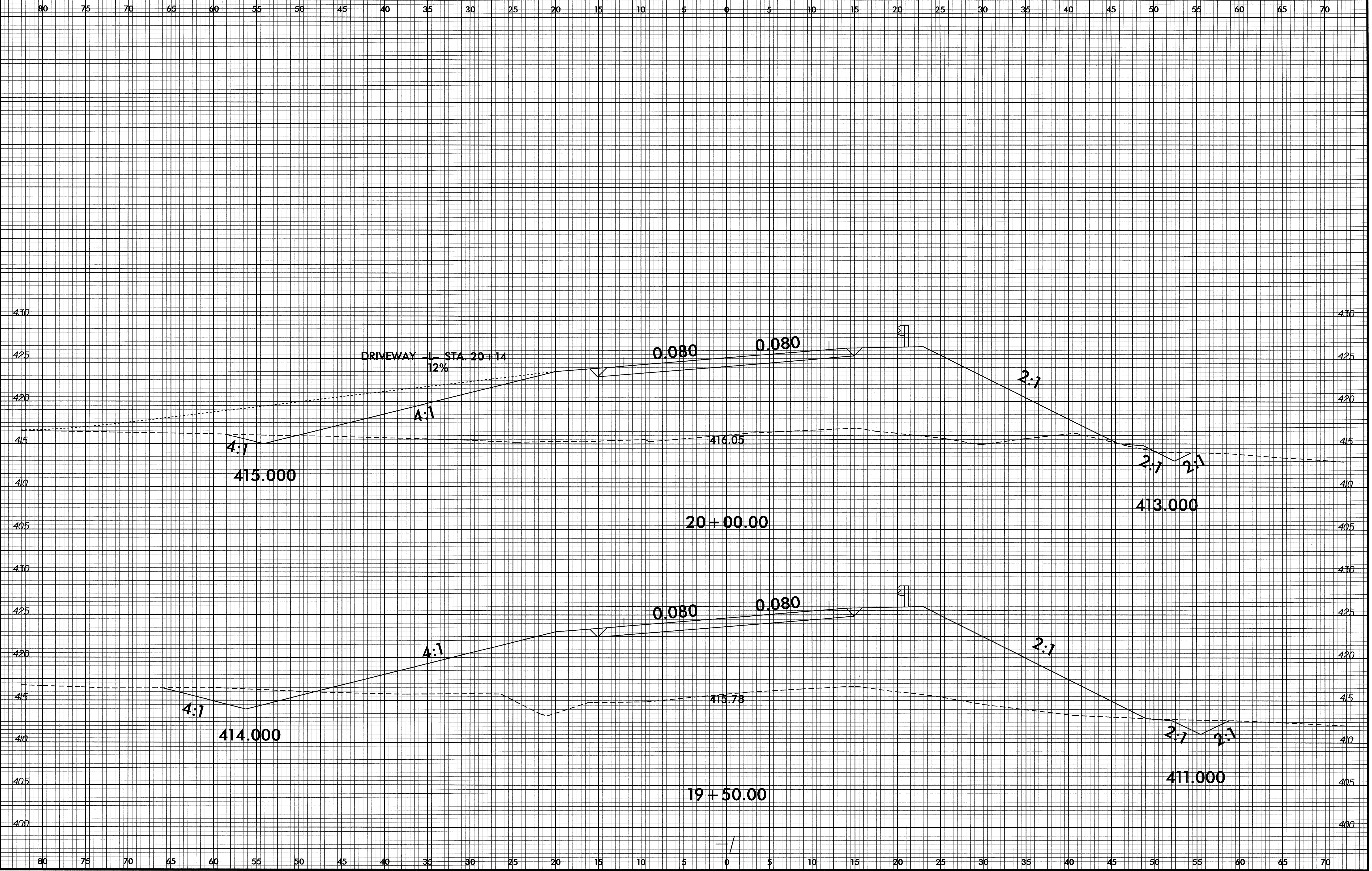
0 2.5 5	PROJ. REFERENCE NO. B-4137	SHEET NO. X-4
---------	-------------------------------	------------------



24-APR-2009 12:38
P:\Projects\4137_rdy_xpl_110.dgn

8/23/09

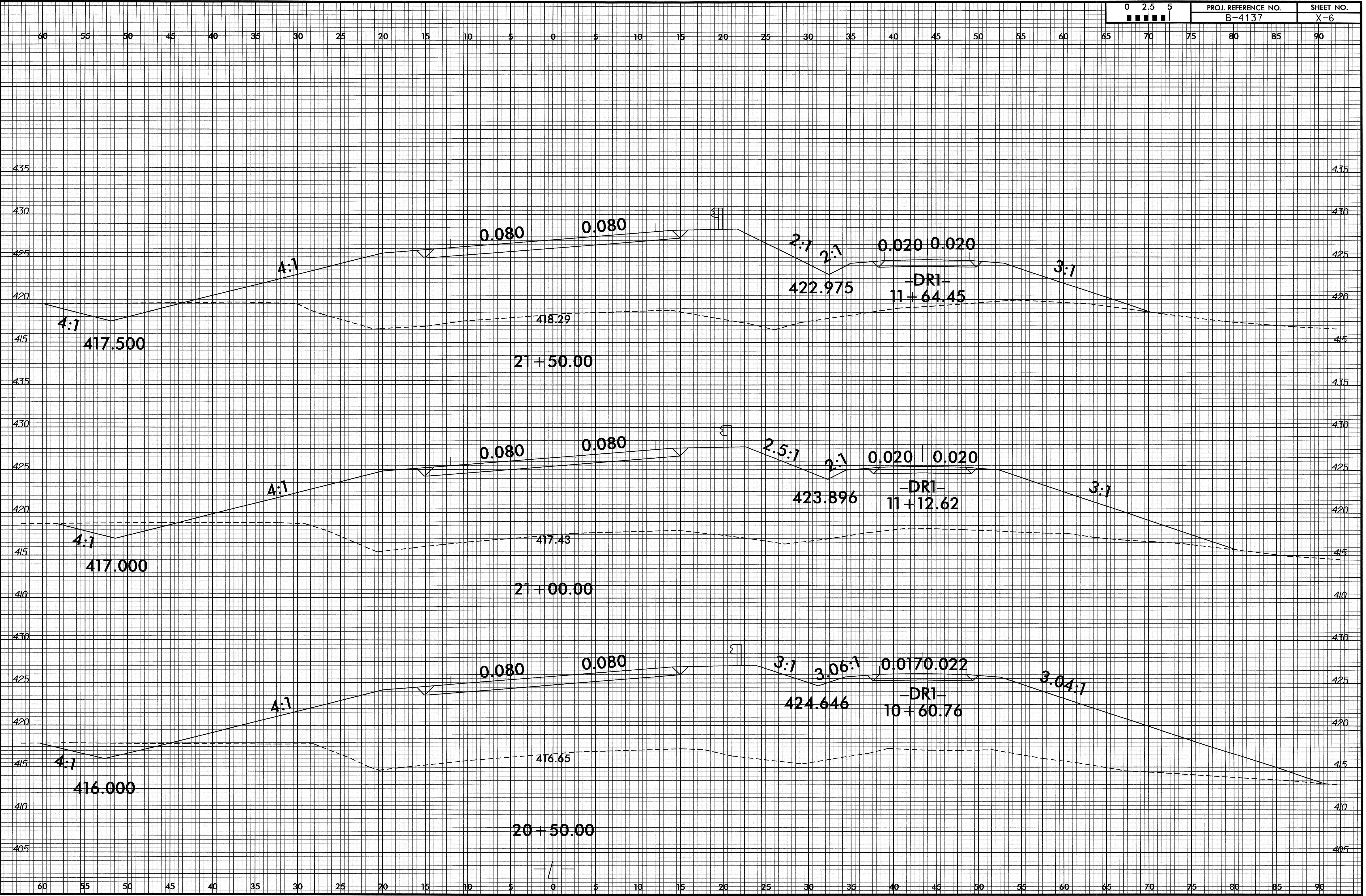
0 2.5 5	PROJ. REFERENCE NO.	SHEET NO.
	B-4137	X-5



24-APR-2009 12:38
R:\00\sc\houn\y\sc\ab4137_rdy_xpl_111.dgn

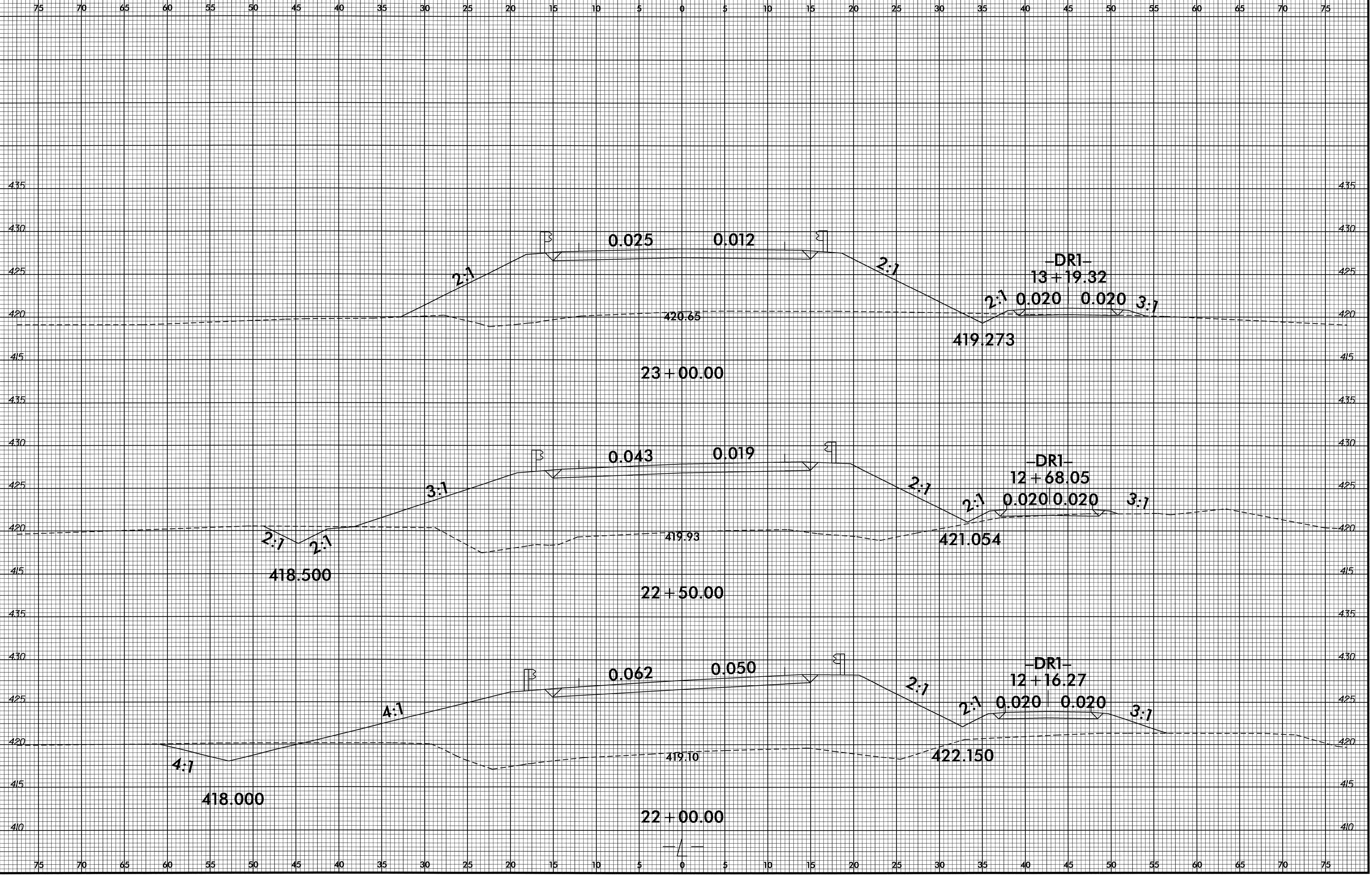
8/23/09

0 2.5 5	PROJ. REFERENCE NO.	SHEET NO.
	B-4137	X-6



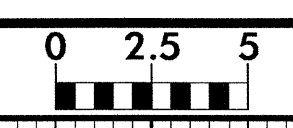
24-APR-2009 12:38
P:\Projects\RD\4137_rdy_xpl_12.dgn

8/23/99

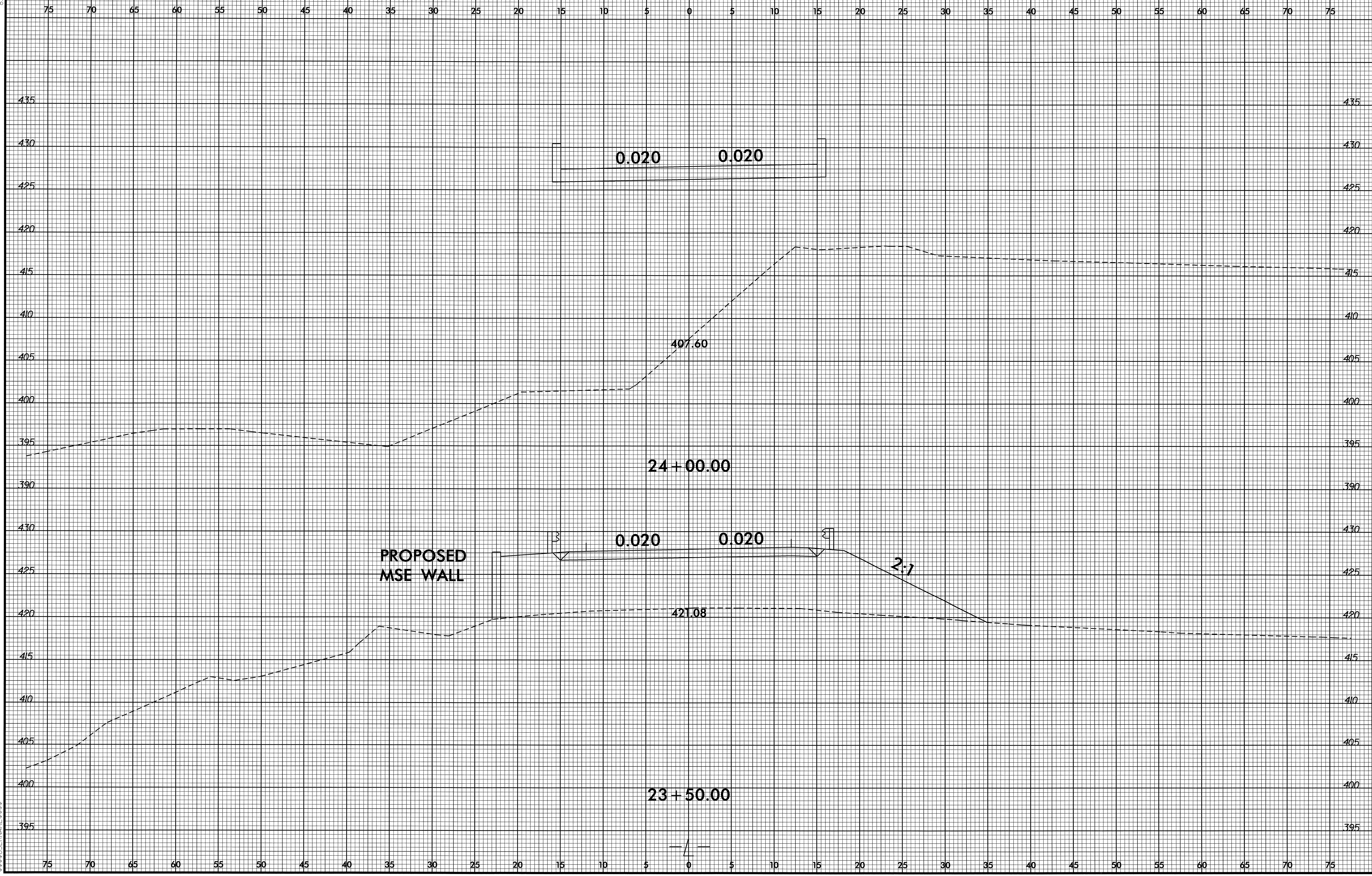


14-JUL-2009 09:02
R:\Roadway\Xsc\B4137_rdy_xpl_1.dgn
\$\$\$\$USERNAM\$\$\$\$

8/23/99

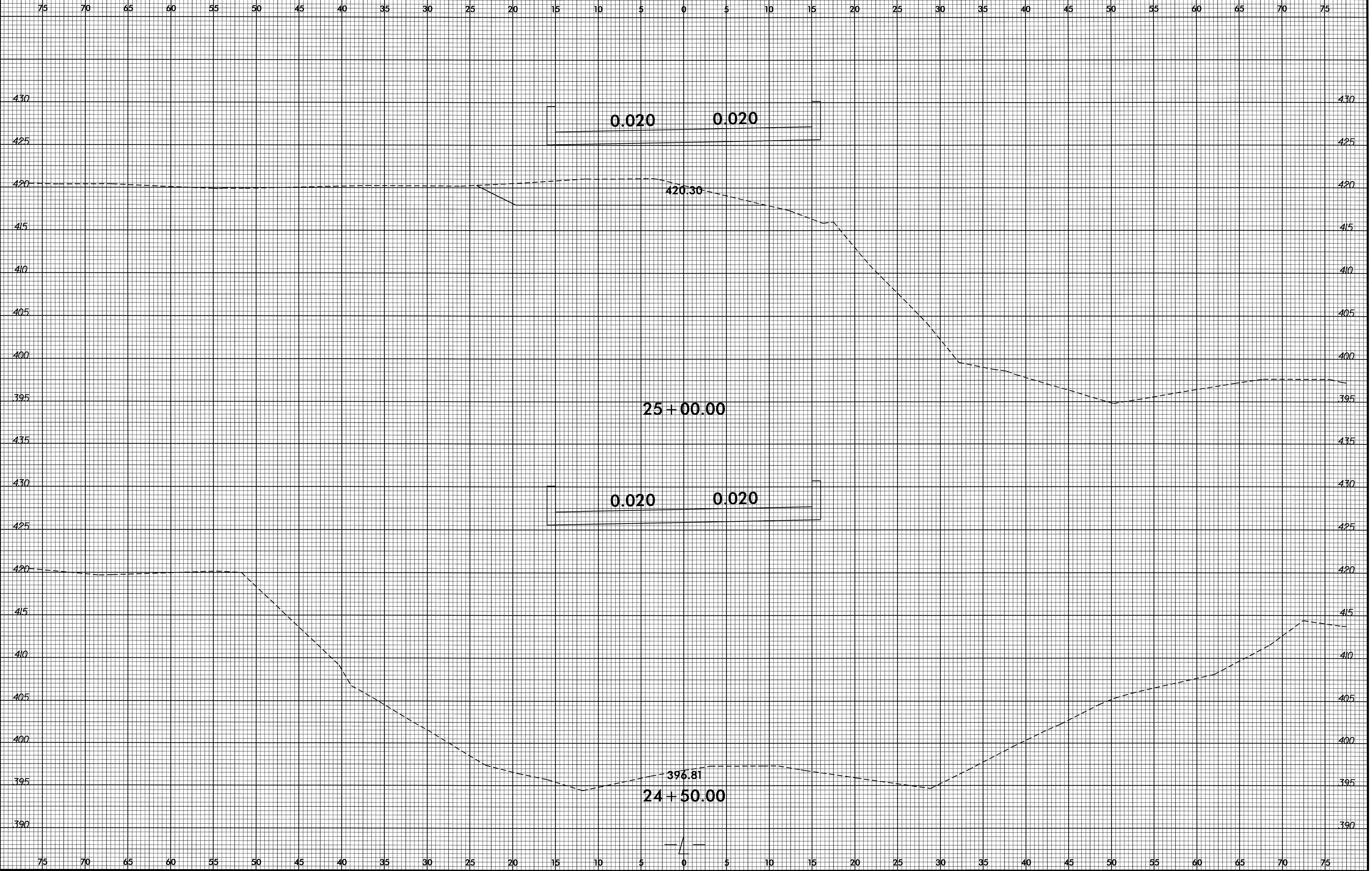


PROJ. REFERENCE NO.	SHEET NO.
B-4137	X-8



28-APR-2009 15:04
C:\Users\scalhoun\Documents\RD244219\4137_rdy_xpl_1.dgn

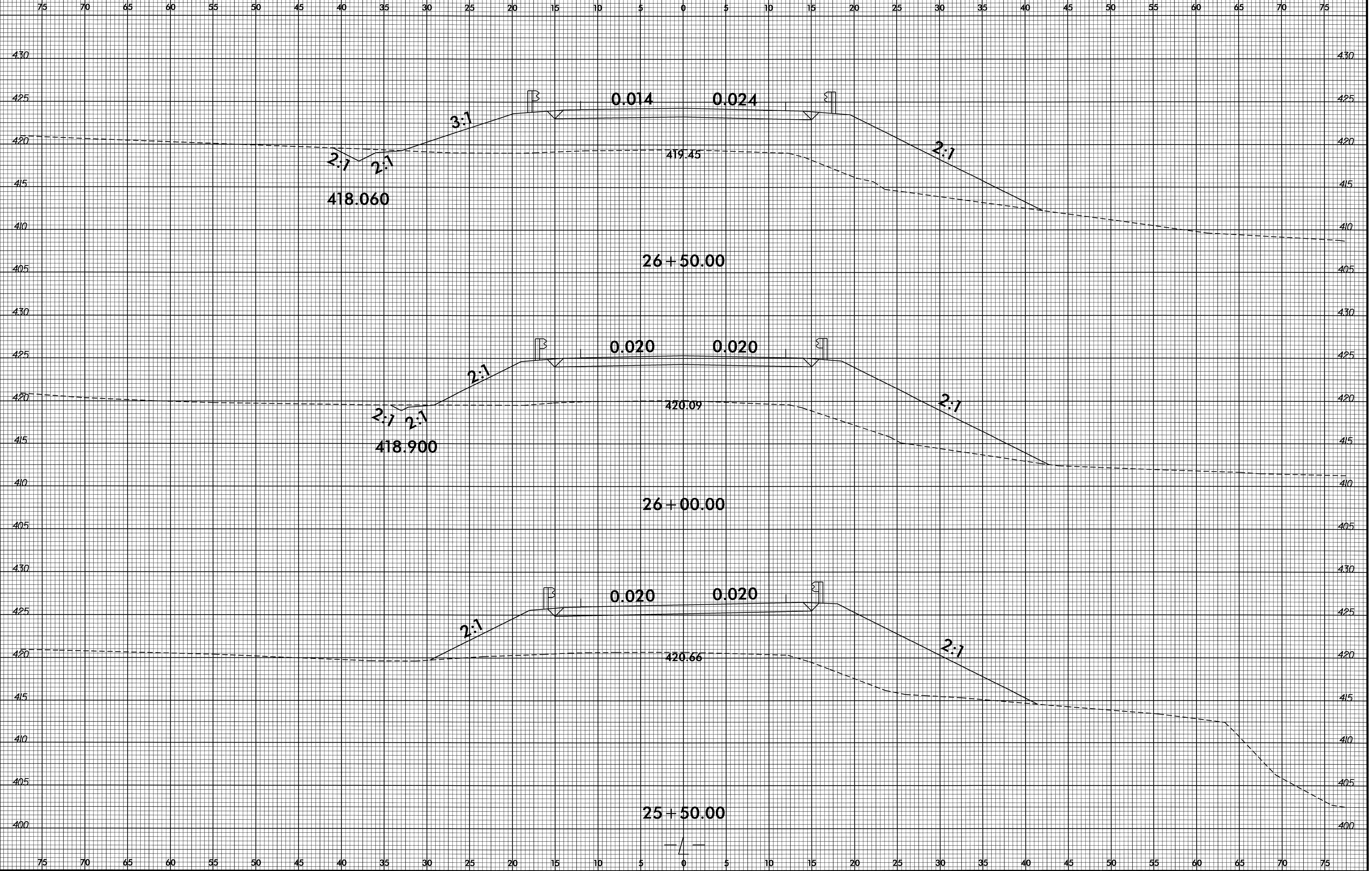
8/23/09



24-APR-2009 12:38
R:\000044\Xsc\4137_rdy_xpl_1.dgn

8/23/99

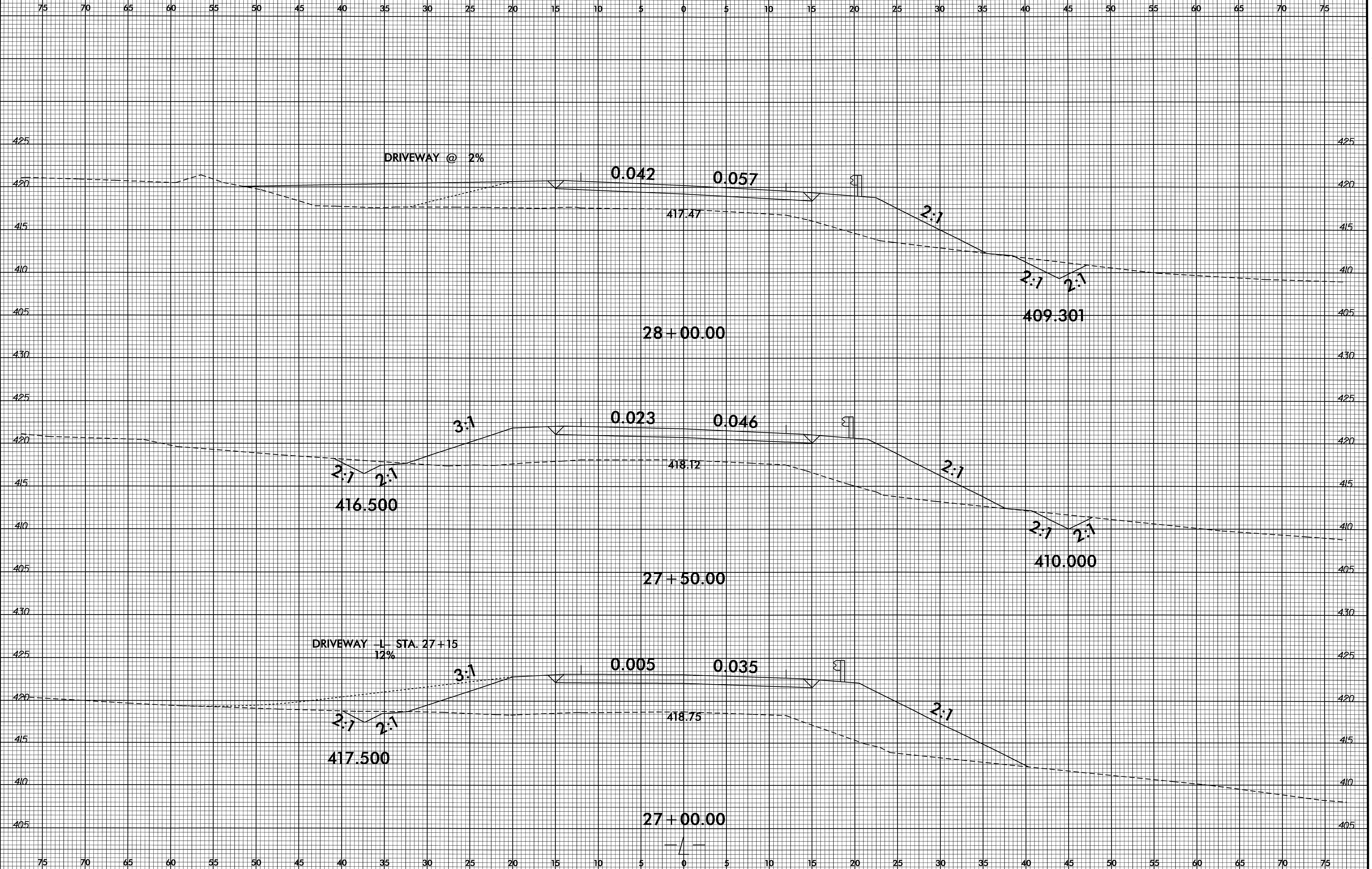
0 2.5 5	PROJ. REFERENCE NO. B-4137	SHEET NO. X-10
---------	-------------------------------	-------------------



24-APR-2009 12:38
R:\PROJECTS\2009\4137\RD\XPL1.DGN

8/23/99

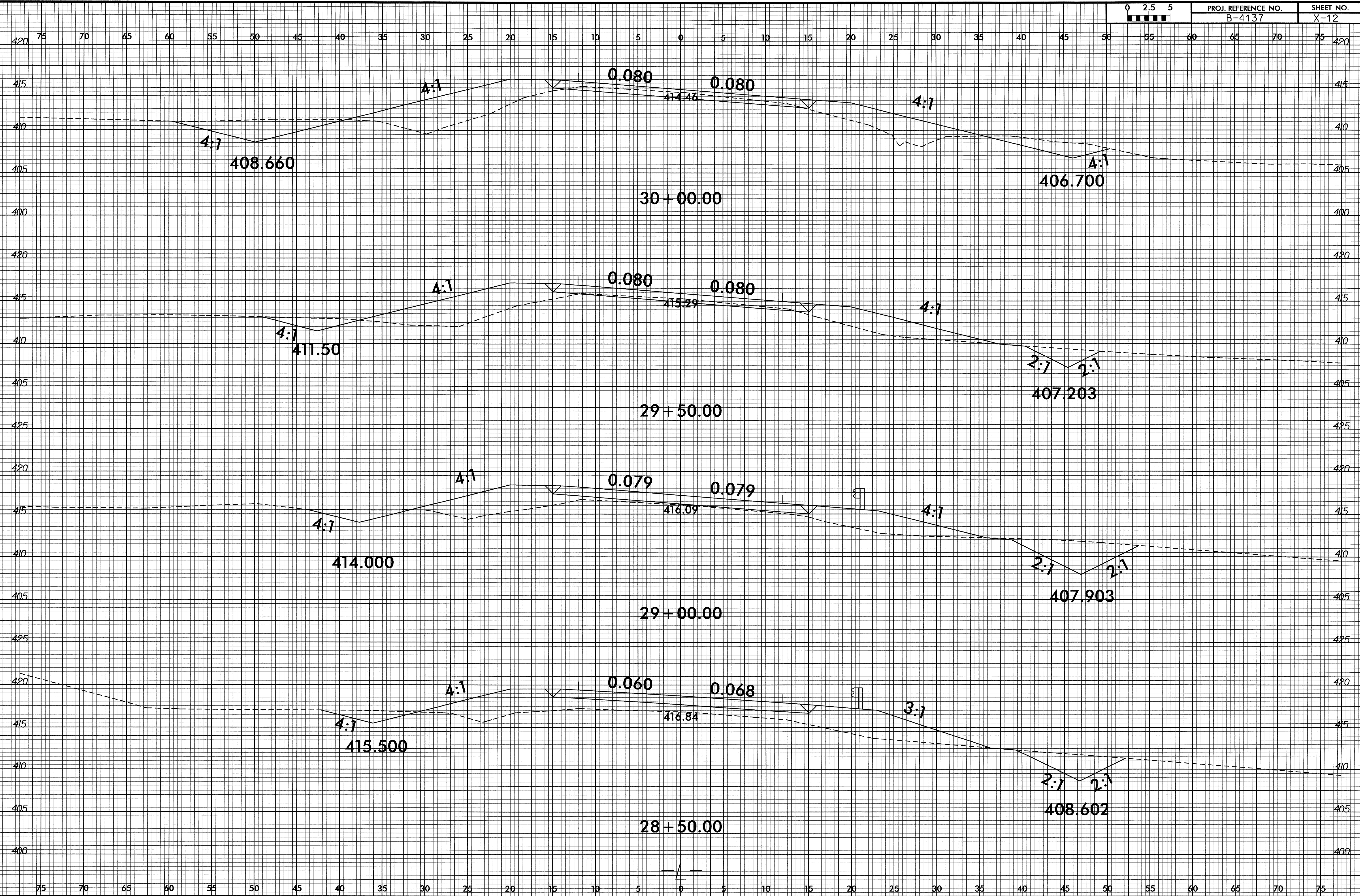
0 2.5 5	PROJ. REFERENCE NO.	SHEET NO.
	B-4137	X-11



24-APR-2009 12:38
C:\PROJECTS\RD244219\RD244219.dgn

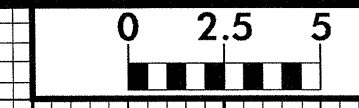
8/23/09

0 2.5 5	PROJ. REFERENCE NO.	SHEET NO.
	B-4137	X-12

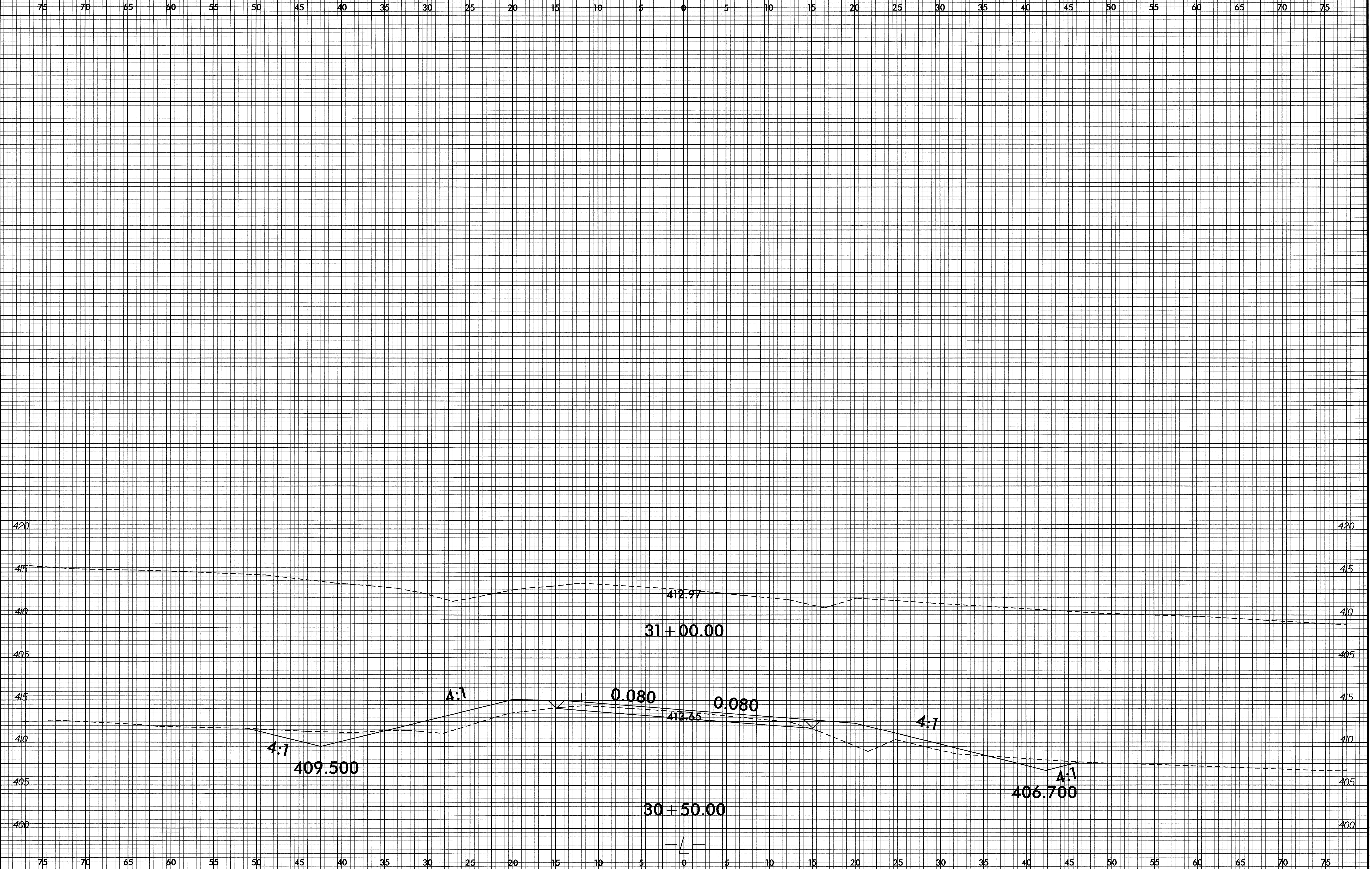


24-APR-2009 12:38
R:\Projects\RD244219\4137_rdy_xpl_18.dgn

8/23/09



PROJ. REFERENCE NO.	SHEET NO.
B-4137	X-13



24-APR-2009 12:38
E:\PROJECTS\RD244219\XREF\RD244219_XREF.dgn