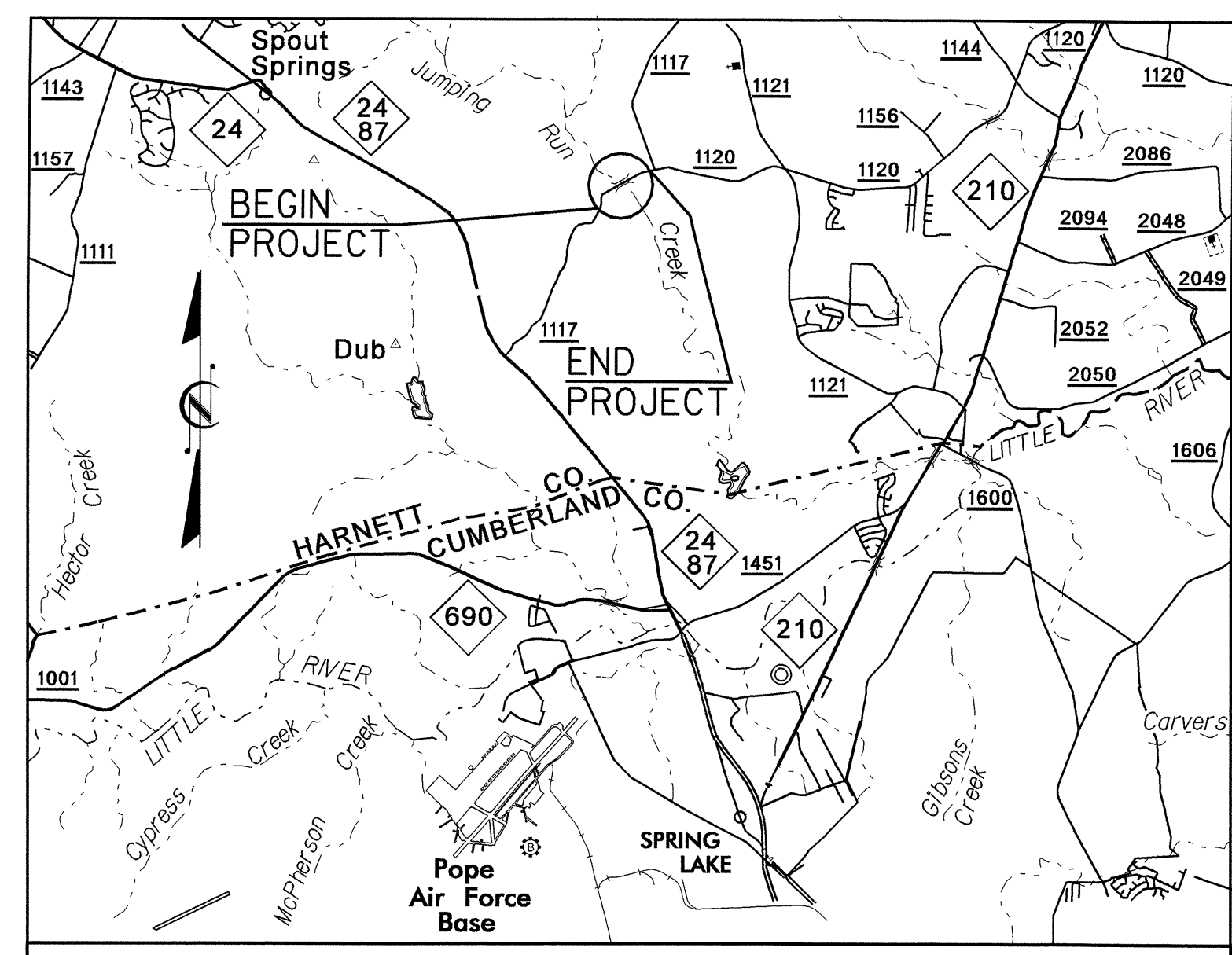


STATE OF NORTH CAROLINA  
DIVISION OF HIGHWAYS

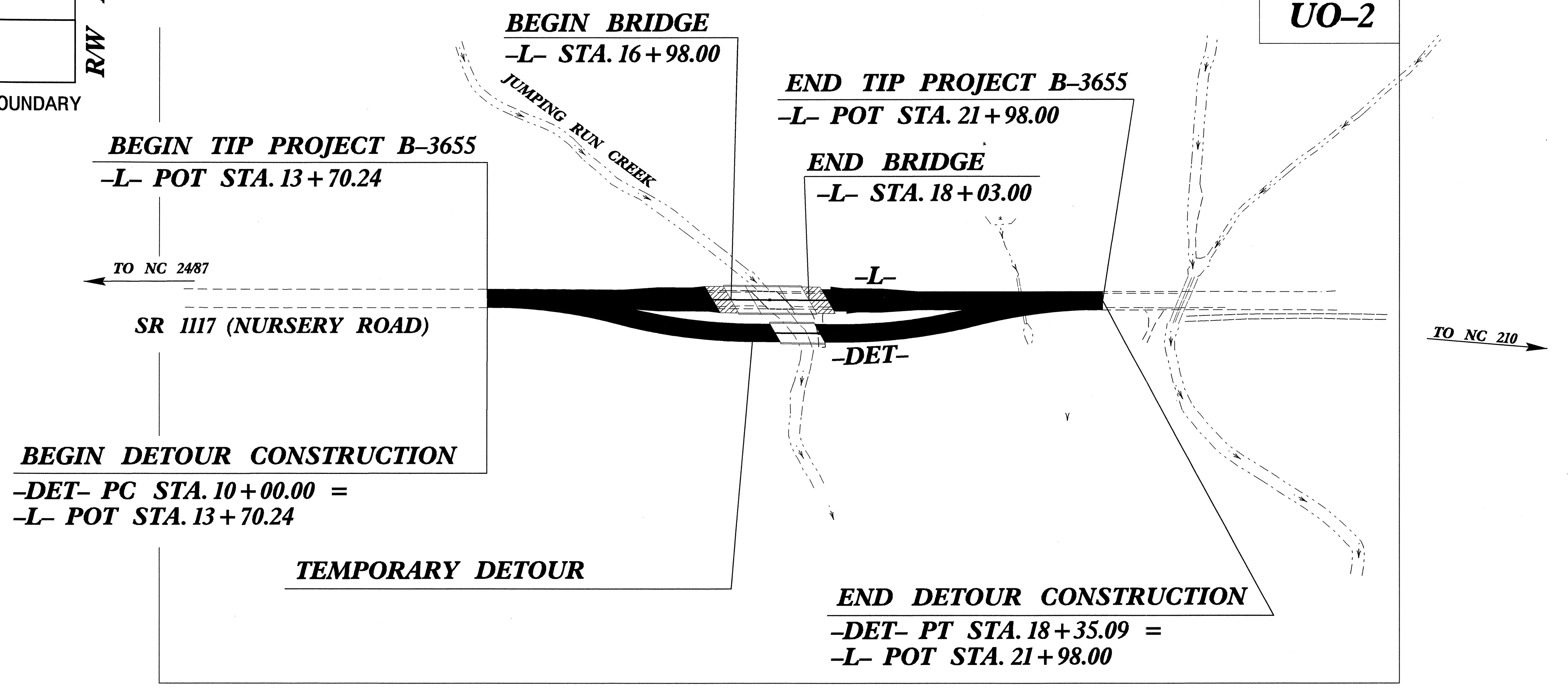
**UTILITIES BY OTHERS PLANS  
HARNETT COUNTY**

**LOCATION: BRIDGE NO. 59 OVER JUMPING RUN CREEK  
ON SR 1117 (NURSERY ROAD)**  
**TYPE OF WORK: TELEPHONE, POWER, SANITARY SEWER**



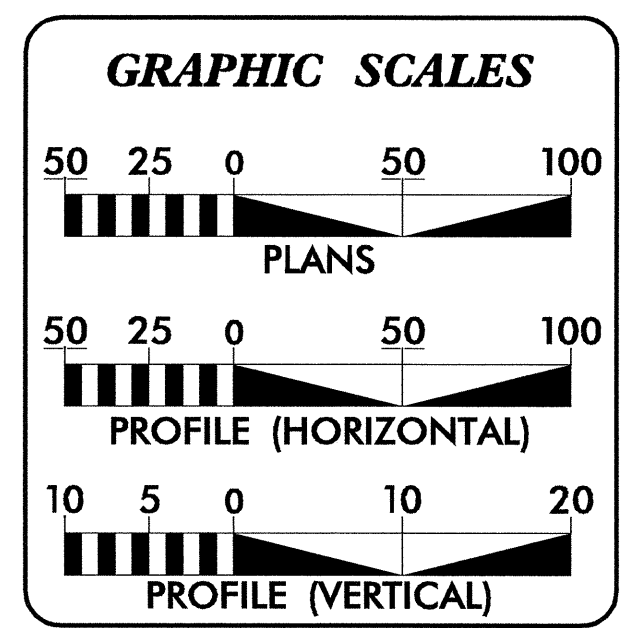
VICINITY MAP  
THIS PROJECT IS NOT WITHIN ANY MUNICIPAL BOUNDARY

R/W PLANS




CLEARING ON THIS PROJECT SHALL BE PERFORMED TO THE LIMITS ESTABLISHED BY METHOD III.

TIP PROJECT: B-3655



SHEET NO.	DESCRIPTION
UO-1	TITLE SHEET
UO-2	UTILITIES BY OTHERS PLAN SHEET

- UTILITY OWNERS ON PROJECT**
- (1) TELEPHONE - EMBARQ
  - (2) POWER DISTRIBUTION - SOUTH RIVER EMC
  - (3) SANITARY SEWER - HARNETT COUNTY



PREPARED IN THE OFFICE OF:  
**DIVISION OF HIGHWAYS  
UTILITIES ENGINEERING  
SECTION**

1591 MAIL SERVICES CENTER  
RALEIGH, NC 27699-1591  
PHONE (919) 250-4128  
FAX (919) 250-4119

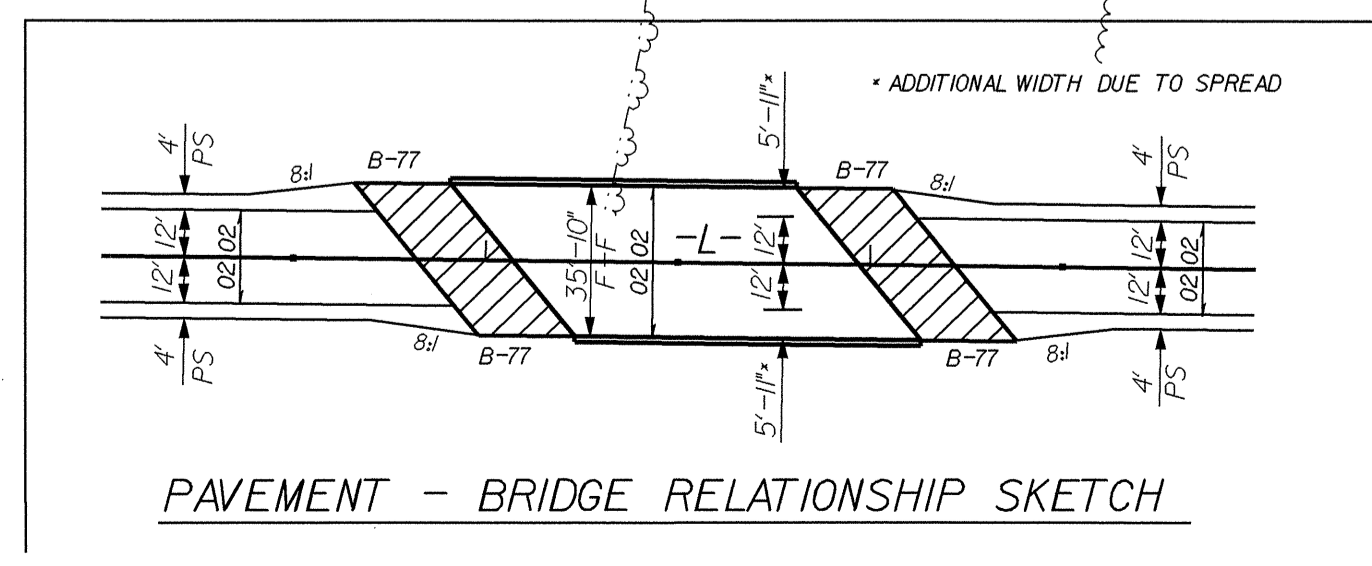
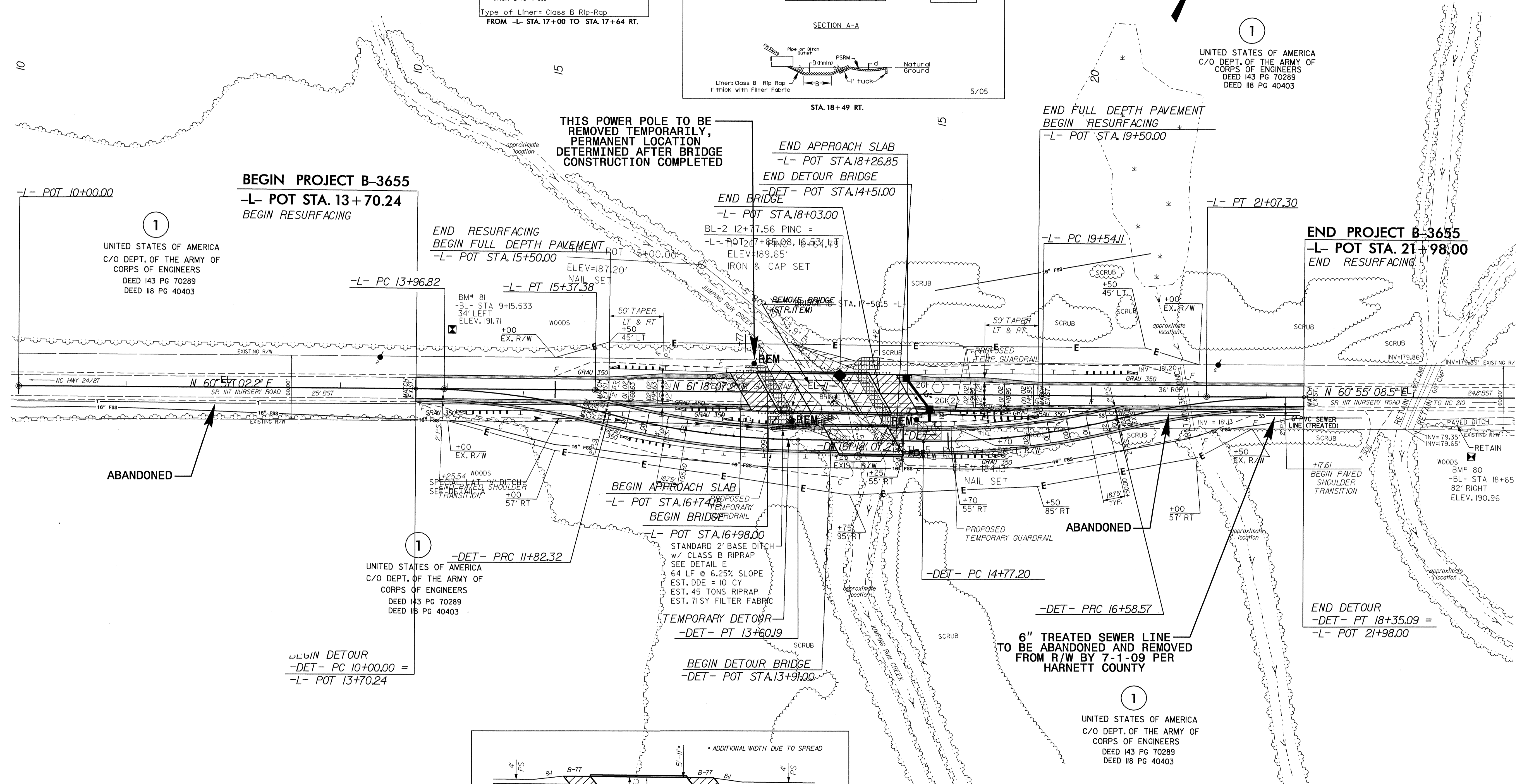
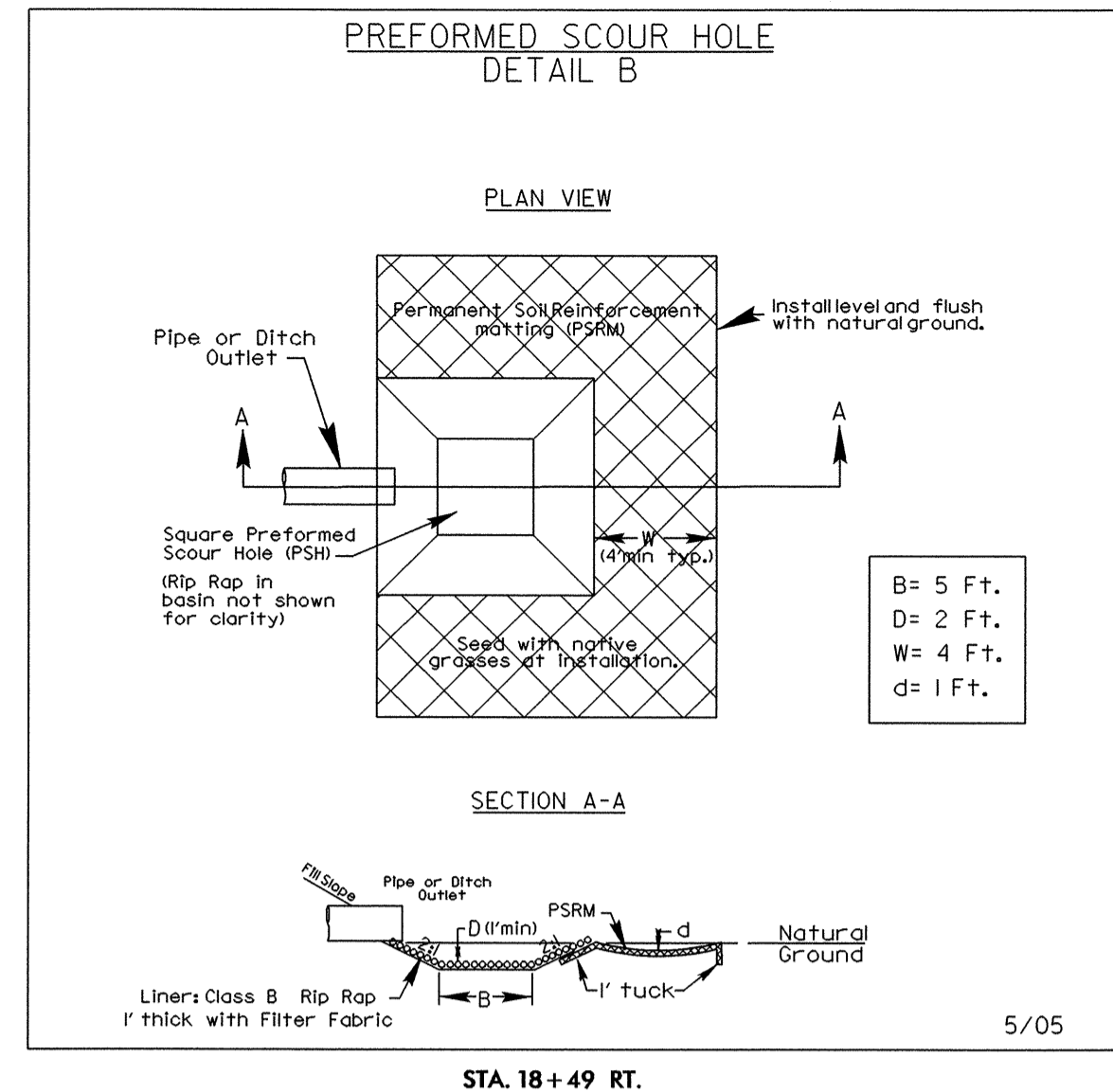
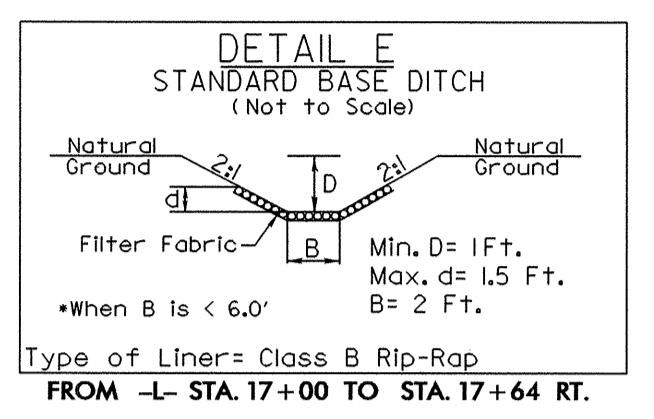
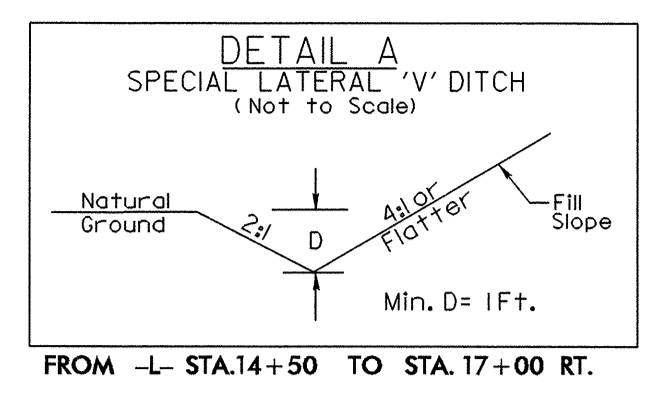
**Roger Worthington, P.E.** UTILITIES SECTION ENGINEER  
**Carl Barclay, P.E.** UTILITIES SQUAD LEADER PROJECT ENGINEER  
**James E. Swinson** UTILITIES PROJECT DESIGNER

**UTILITIES BY OTHERS**

**NOTE:**  
ALL PROPOSED UTILITY WORK SHOWN ON THIS SHEET WILL BE DONE BY OTHERS



1  
UNITED STATES OF AMERICA  
C/O DEPT. OF THE ARMY OF  
CORPS OF ENGINEERS  
DEED 143 PG 70289  
DEED 118 PG 40403



1  
UNITED STATES OF AMERICA  
C/O DEPT. OF THE ARMY OF  
CORPS OF ENGINEERS  
DEED 143 PG 70289  
DEED 118 PG 40403

**REMOVE TEMPORARY DETOUR  
AND RESTORE AREA TO EXISTING  
GROUND LINE**

5/14/09  
13-JAN-2009 14:25  
\\h111\eng\y\c\out\proj\B-3655\ut\_4\_uo2\_psh.dgn