

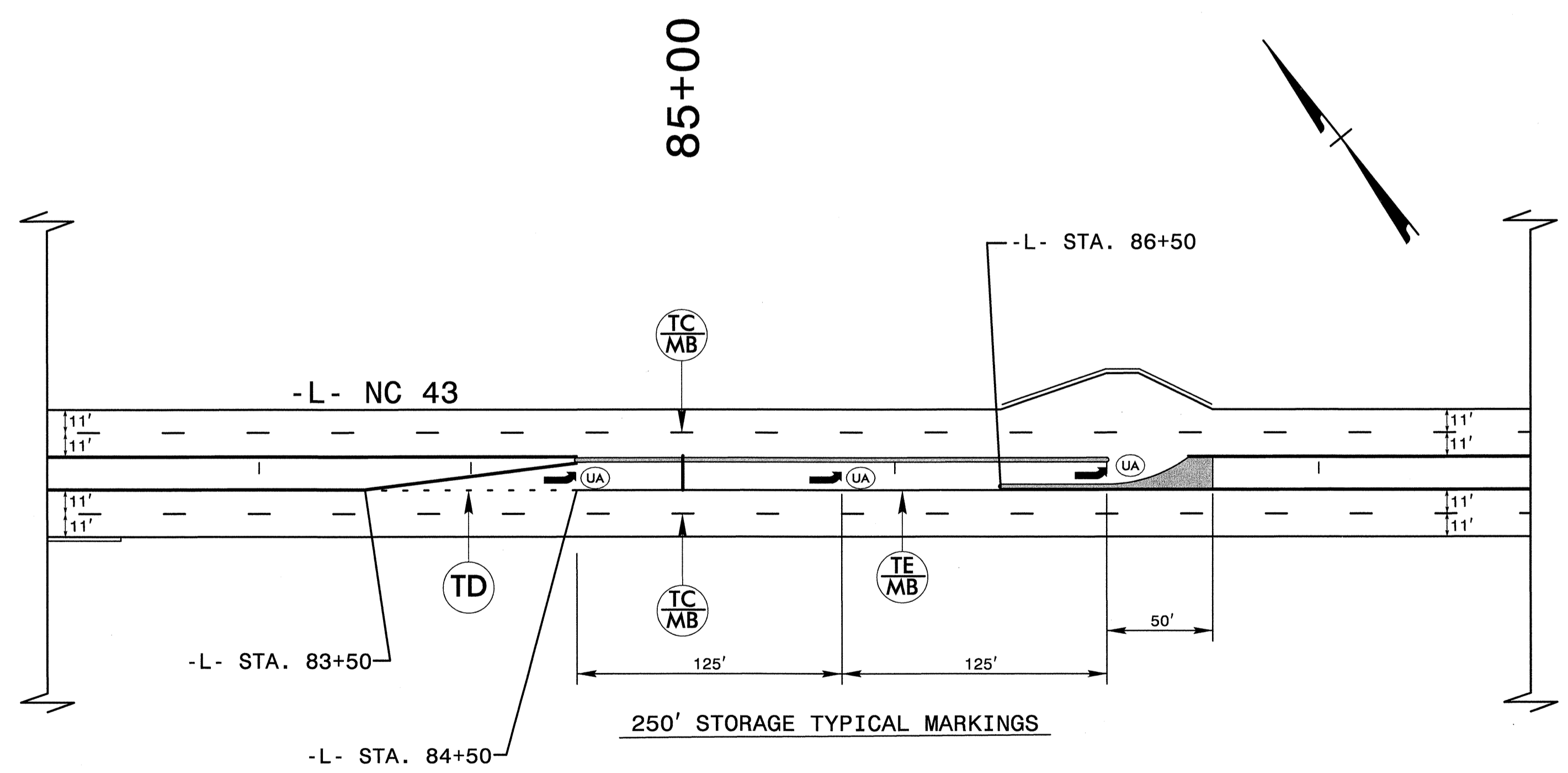
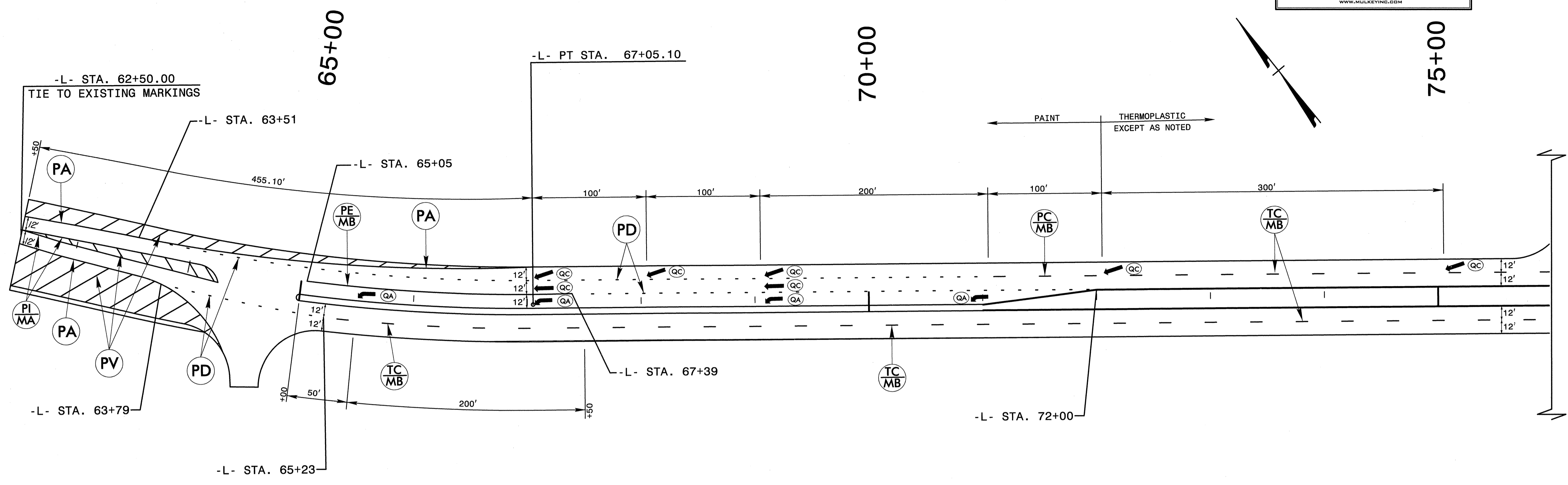

FINAL PAVEMENT MARKING SCHEDULE

- TC - THERMOPLASTIC, 120 MILS, 4"X10' WHITE SKIP LINE
- TD - THERMOPLASTIC, 120 MILS, 4" X 2' WHITE MINSKIP LINE
- TE - THERMOPLASTIC, 120 MILS, WHITE SOLID LANE LINE
- T2 - THERMOPLASTIC, 120 MILS, 24" WHITE STOP BAR
- MA - PERMANENT RAISED PAVEMENT MARKER, YELLOW/YELLOW
- MB - PERMANENT RAISED PAVEMENT MARKER, CRYSTAL/RED
- UI - THERMOPLASTIC, 90 MILS, ALPHANUMERIC CHAR. PVT MARKING CHAR
- UA - THERMOPLASTIC, 90 MILS, LEFT TURN ARROW
- UB - THERMOPLASTIC, 90 MILS, RIGHT TURN ARROW
- UC - THERMOPLASTIC, 90 MILS, STRAIGHT ARROW
- PI - PAINT, 4" YELLOW DOUBLE CENTER
- PA - PAINT, 4" WHITE EDGELINE
- PE - PAINT, 4" WHITE SOLID LANE LINE
- PC - PAINT, 4" X 10' WHITE SKIP
- PD - PAINT, 4" X 2' WHITE MINISKIP
- PV - PAINT, 8" YELLOW DIAGONAL
- QA - PAINT, LT TURN ARROW MARKING SYMBOLS
- QC - PAINT, STRAIGHT ARROW MARKING SYMBOLS

5/28/2009 8:47:55 AM
 R:\TrafficControl\PIPs\U5018B\U5018B_Plan_1.rvt.dgn

DESIGNED BY : SLT DATE : 7/08
 DRAWN BY : AC/WA DATE : 7/08
 CHECKED BY : TJ DATE : 7/08

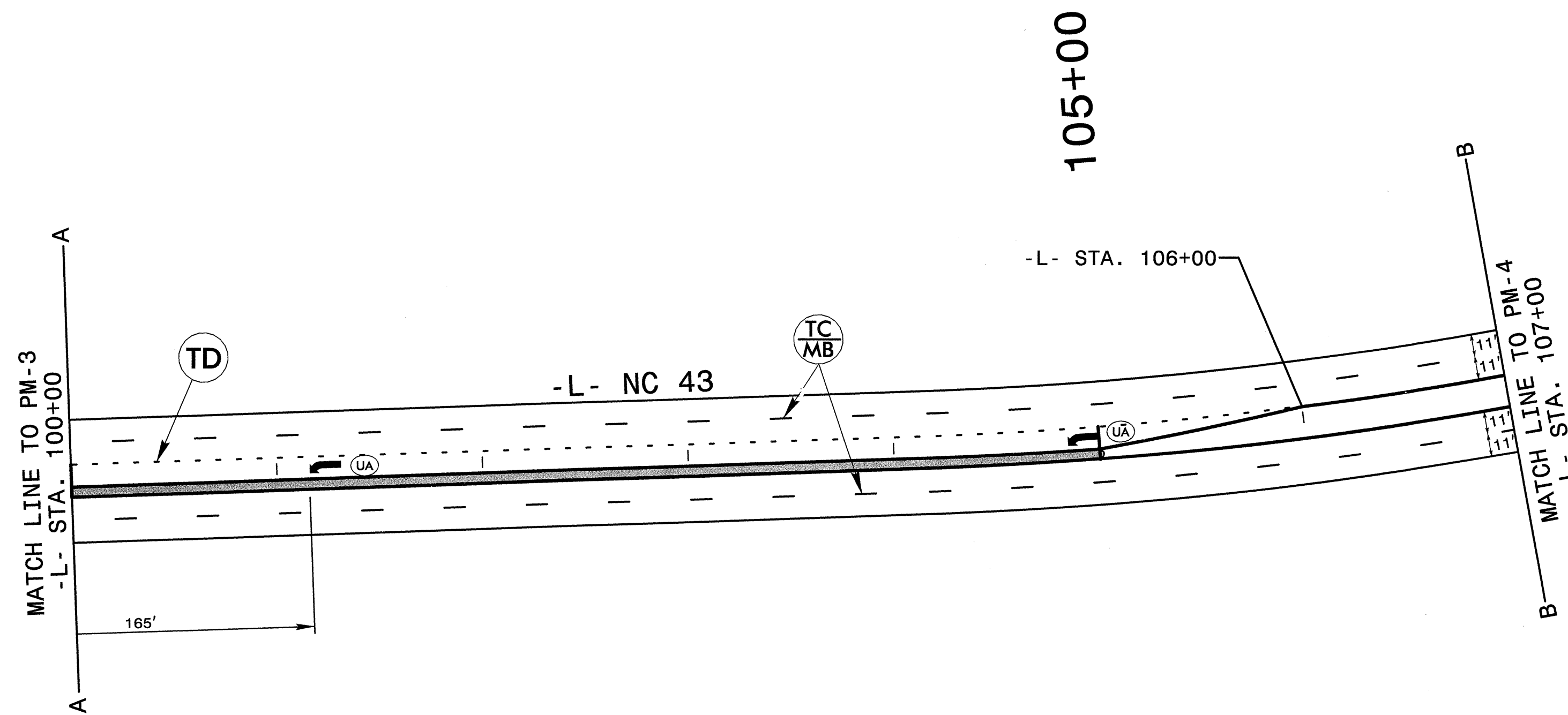
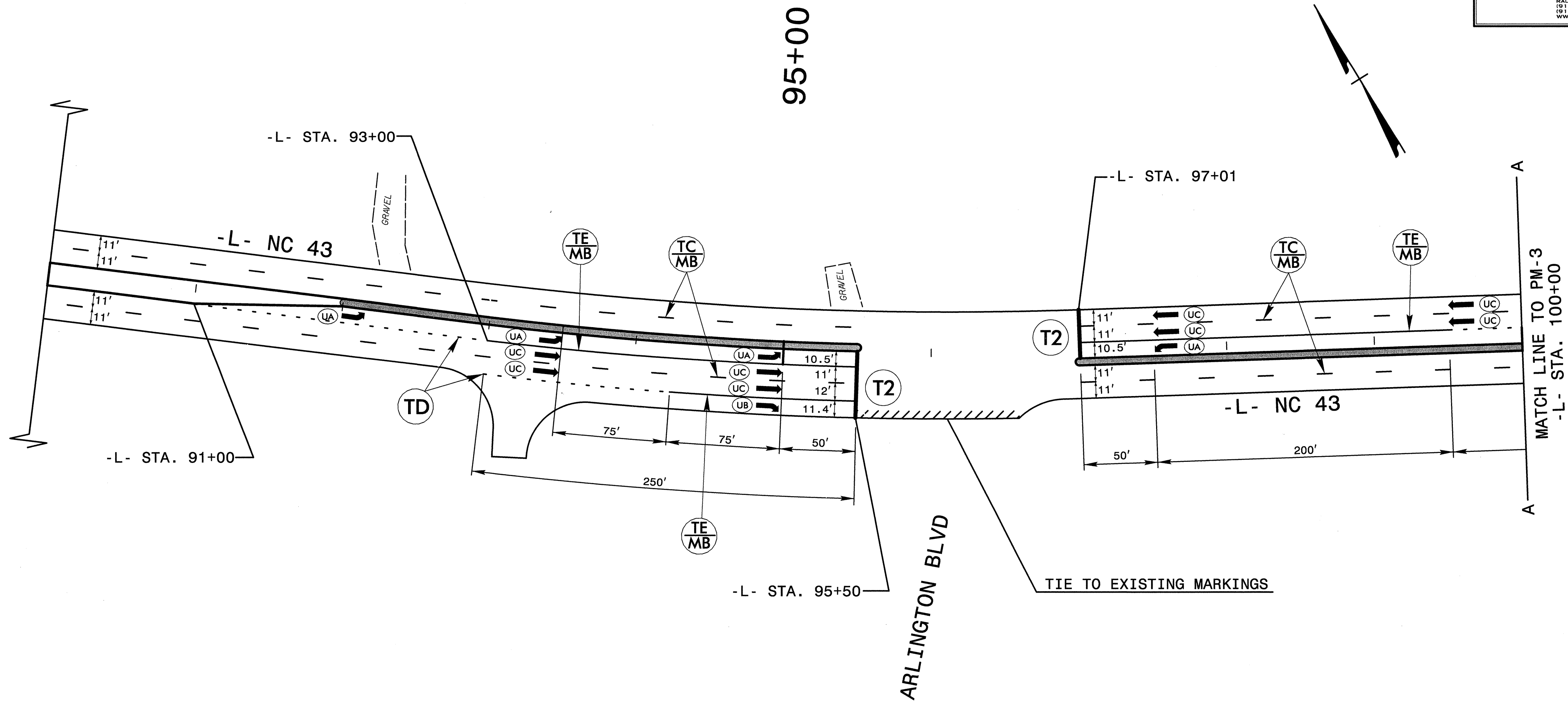

REVISIONS	
	NC 43 FROM B'S BBQ ROAD TO NC 11
	FINAL PAVEMENT MARKING PLANS
	DATE: JULY 15, 2008
	PROJECT NO.: U-5018B



REVISIONS		NC 43 FROM B'S BBQ ROAD TO NC 11
		FINAL PAVEMENT MARKING PLANS
SCALE:	DATE: JULY 15, 2008	PROJECT NO.: U-5018B
50 0 50 100		

DESIGNED BY: SLT DATE: 7/08
 DRAWN BY: AC/WA DATE: 7/08
 CHECKED BY: TJ DATE: 7/08

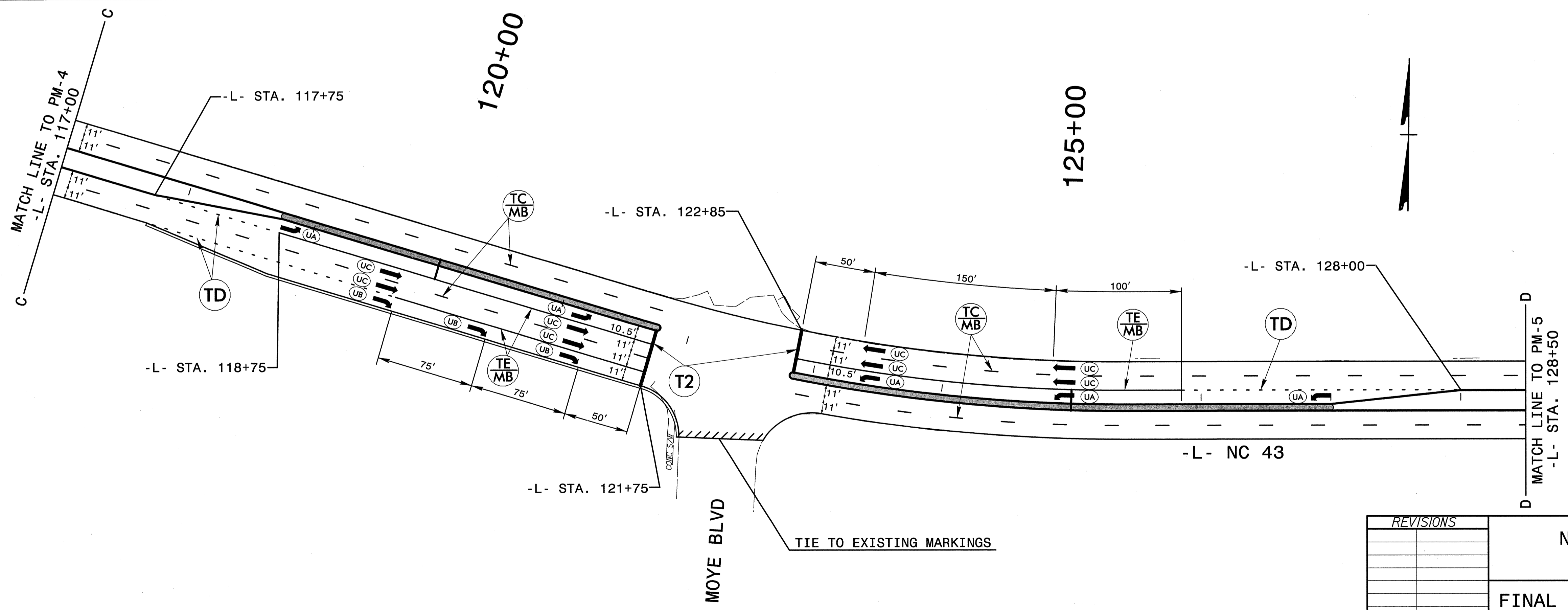
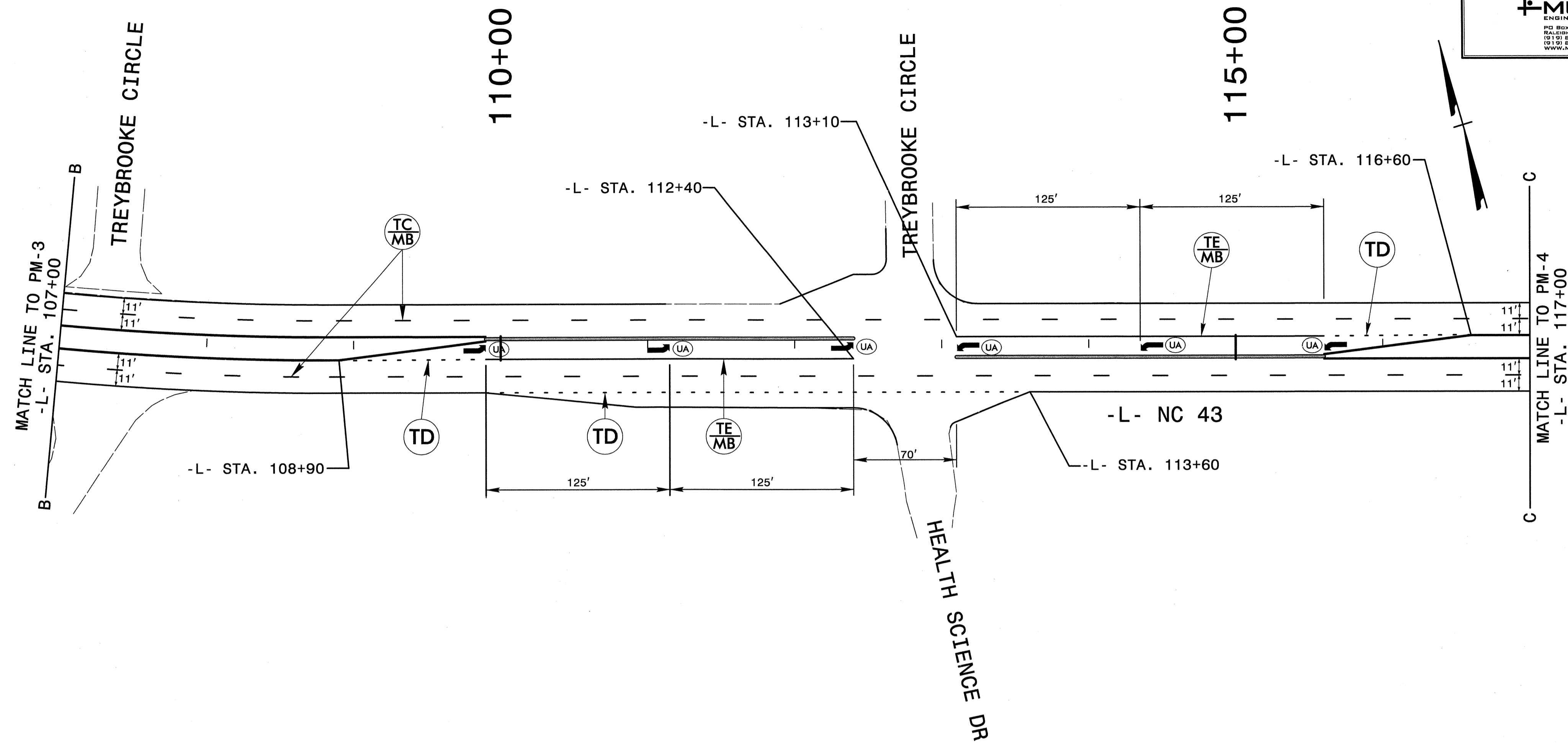

5/28/2009 10:23:33 AM
 R:\TrafficContr\U-5018B\U-5018B_pm.dgn



REVISIONS		NC 43 FROM B'S BBQ ROAD TO NC 11
		FINAL PAVEMENT MARKING PLANS
SCALE:	50 0 50 100	DATE: JULY 15, 2008
		PROJECT NO.: U-5018B

DESIGNED BY: SLT DATE: 7/08
 DRAWN BY: AC/WA DATE: 7/08
 CHECKED BY: TJ DATE: 7/08

5/28/2009 8:36:40 AM
 RA:\Traffic\Contractor\PM\U5018B\U5018B_pm_psn03.dgn



REVISIONS	

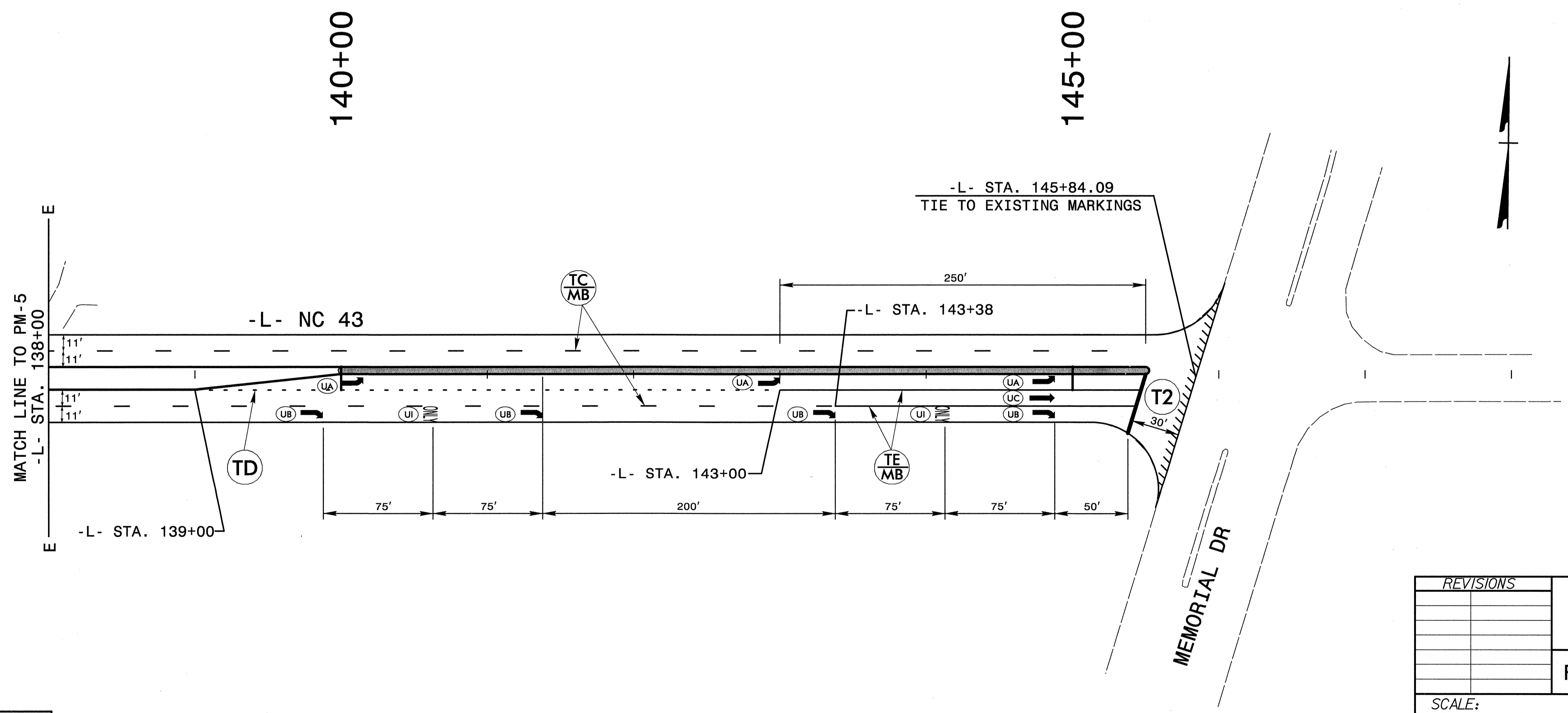
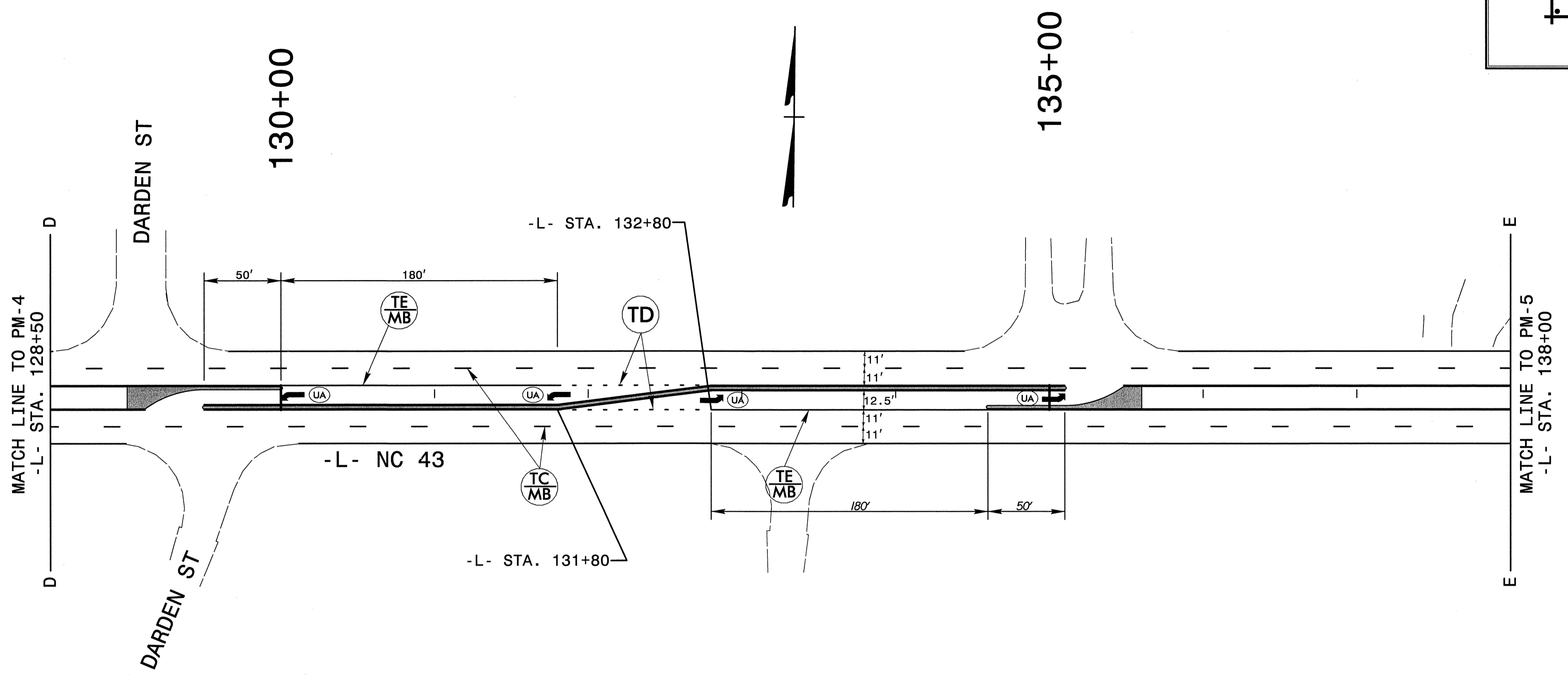
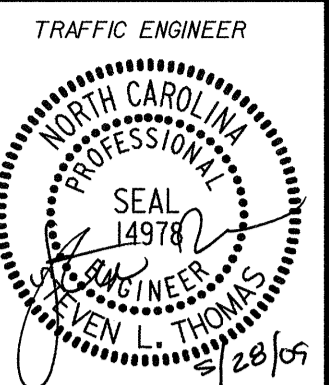
NC 43 FROM B'S BBQ ROAD TO NC 11

FINAL PAVEMENT MARKING PLANS

<p>SCALE: 50 0 50 100</p>	<p>DATE: JULY 15, 2008 PROJECT NO.: U-5018B</p>
---------------------------	---

DESIGNED BY : SLT DATE : 7/08
DRAWN BY : AC/WA DATE : 7/08
CHECKED BY : TJ DATE : 7/08

5/29/2008 10:29:00 AM
 R:\TrafficControl\PM\U5018B\U5018B_pm_psn04.dgn



REVISIONS		NC 43 FROM B'S BBQ ROAD TO NC 11
SCALE:	50 0 50 100	DATE: JULY 15, 2008
		PROJECT NO.: U-5018B

DESIGNED BY: SLT DATE: 7/08
 DRAWN BY: AC/WA DATE: 7/08
 CHECKED BY: TJ DATE: 7/08

5/28/2009 6:30:35 AM
 RA:\TrafficControl\PM\U5018B\U5018B.pm_psm05.dgn