

Approximate quantities only. Unclassified excavation, removal of existing pavement, fine grading, clearing and grubbing, will be paid for at the lump sum price for "Grading".

STATE OF NORTH CAROLINA DIVISION OF HIGHWAYS

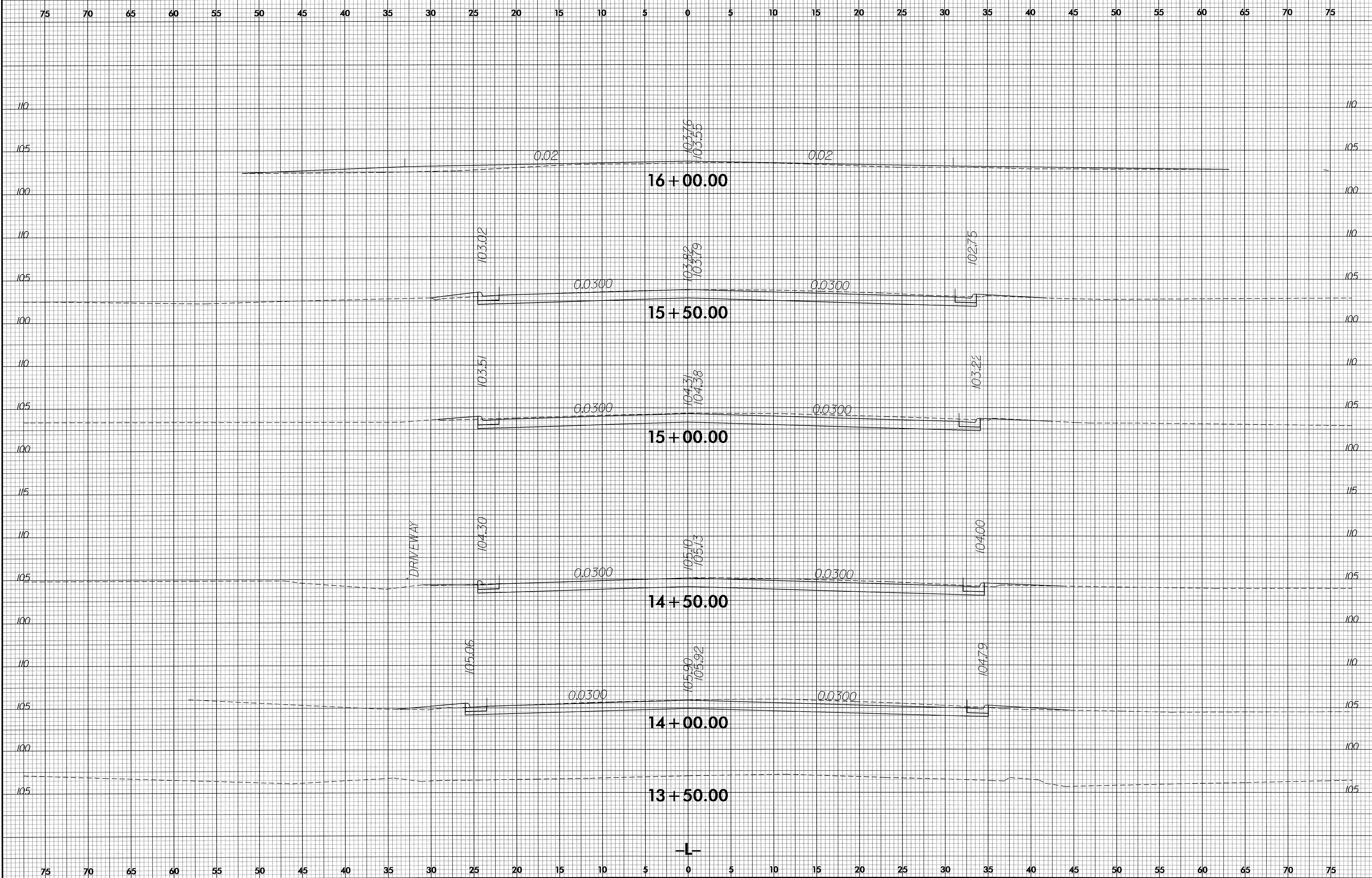
CROSS-SECTION SUMMARY

NOTE: Embankment does not include backfill for undercut.

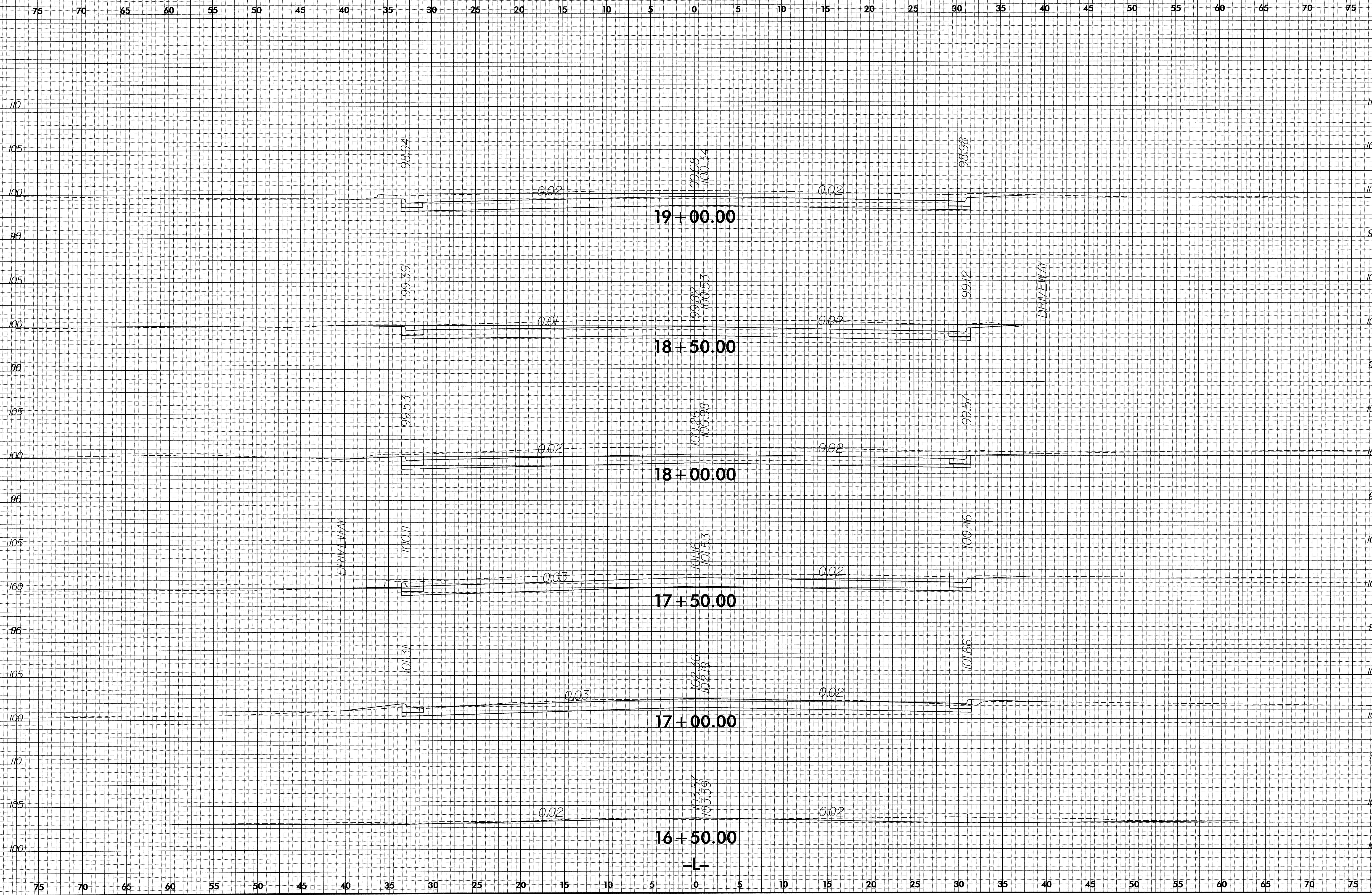
Station	Uncl. Exc.	Embt	DDE	Station	Uncl. Exc.	Embt	DDE	Station	Uncl. Exc.	Embt	DDE
L Left	(cu. yd.)	(cu. yd.)	(cu. yd.)	L Right	(cu. yd.)	(cu. yd.)	(cu. yd.)	LLT Left	(cu. yd.)	(cu. yd.)	(cu. yd.)
14+00.00	13	1	0	14+00.00	23	0	0	31+50.00	93	0	0
14+50.00	51	1	0	14+50.00	89	1	0	32+00.00	89	1	0
15+00.00	51	0	0	15+00.00	88	0	0	32+50.00	95	1	0
15+50.00	51	1	0	15+50.00	87	0	0	33+00.00	104	0	0
16+00.00	0	0	0	16+00.00	0	0	0	33+50.00	112	0	0
16+50.00	0	0	0	16+50.00	0	0	0	34+00.00	119	0	0
17+00.00	42	0	0	17+00.00	41	0	0	34+50.00	135	0	0
17+50.00	91	0	0	17+50.00	85	0	0	35+00.00	152	0	0
18+00.00	118	0	0	18+00.00	115	0	0	35+50.00	152	0	0
18+50.00	122	0	0	18+50.00	124	0	0	36+00.00	139	0	0
19+00.00	121	0	0	19+00.00	119	0	0	36+50.00	125	0	0
19+50.00	119	0	0	19+50.00	112	0	0	37+00.00	118	0	0
20+00.00	112	0	0	20+00.00	109	0	0	37+50.00	113	0	0
20+50.00	110	0	0	20+50.00	110	0	0	38+00.00	100	0	0
21+00.00	112	0	0	21+00.00	118	0	0	38+50.00	85	0	0
21+50.00	111	0	0	21+50.00	124	0	0				
22+00.00	115	0	0	22+00.00	120	0	0				
22+50.00	116	0	0	22+50.00	120	0	0				
23+00.00	116	0	0	23+00.00	116	0	0				
23+50.00	117	0	0	23+50.00	112	0	0				
24+00.00	117	0	0	24+00.00	118	0	0	31+50.00	90	0	0
24+50.00	118	0	0	24+50.00	119	0	0	32+00.00	92	0	0
25+00.00	121	0	0	25+00.00	119	0	0	32+50.00	107	0	0
25+50.00	0	0	0	25+50.00	0	0	0	33+00.00	115	0	0
26+00.00	0	0	0	26+00.00	0	0	0	33+50.00	102	0	0
26+50.00	28	0	0	26+50.00	30	0	0	34+00.00	99	0	0
27+00.00	105	0	0	27+00.00	108	0	0	34+50.00	113	0	0
27+50.00	133	0	0	27+50.00	129	0	0	35+00.00	125	0	0
28+00.00	129	0	0	28+00.00	150	0	0	35+50.00	129	0	0
28+50.00	116	0	0	28+50.00	157	0	0	36+00.00	122	0	0
29+00.00	104	0	0	29+00.00	143	0	0	36+50.00	111	0	0
29+50.00	89	0	0	29+50.00	138	0	0	37+00.00	108	0	0
30+00.00	86	0	0	30+00.00	133	0	0	37+50.00	106	0	0
30+50.00	104	0	0	30+50.00	123	0	0	38+00.00	101	0	0
31+00.00	99	0	0	31+00.00	105	0	0	38+50.00	95	0	0

Station	Uncl. Exc.	Embt	DDE
LRT Right	(cu. yd.)	(cu. yd.)	(cu. yd.)

8/23/99
01-MAY-2009 07:02
C:\Users\jll\street\roadway\ssc\russe11 st.rdw-yp1.l.dgn
\$\$\$USERNAME\$\$\$




8/23/99

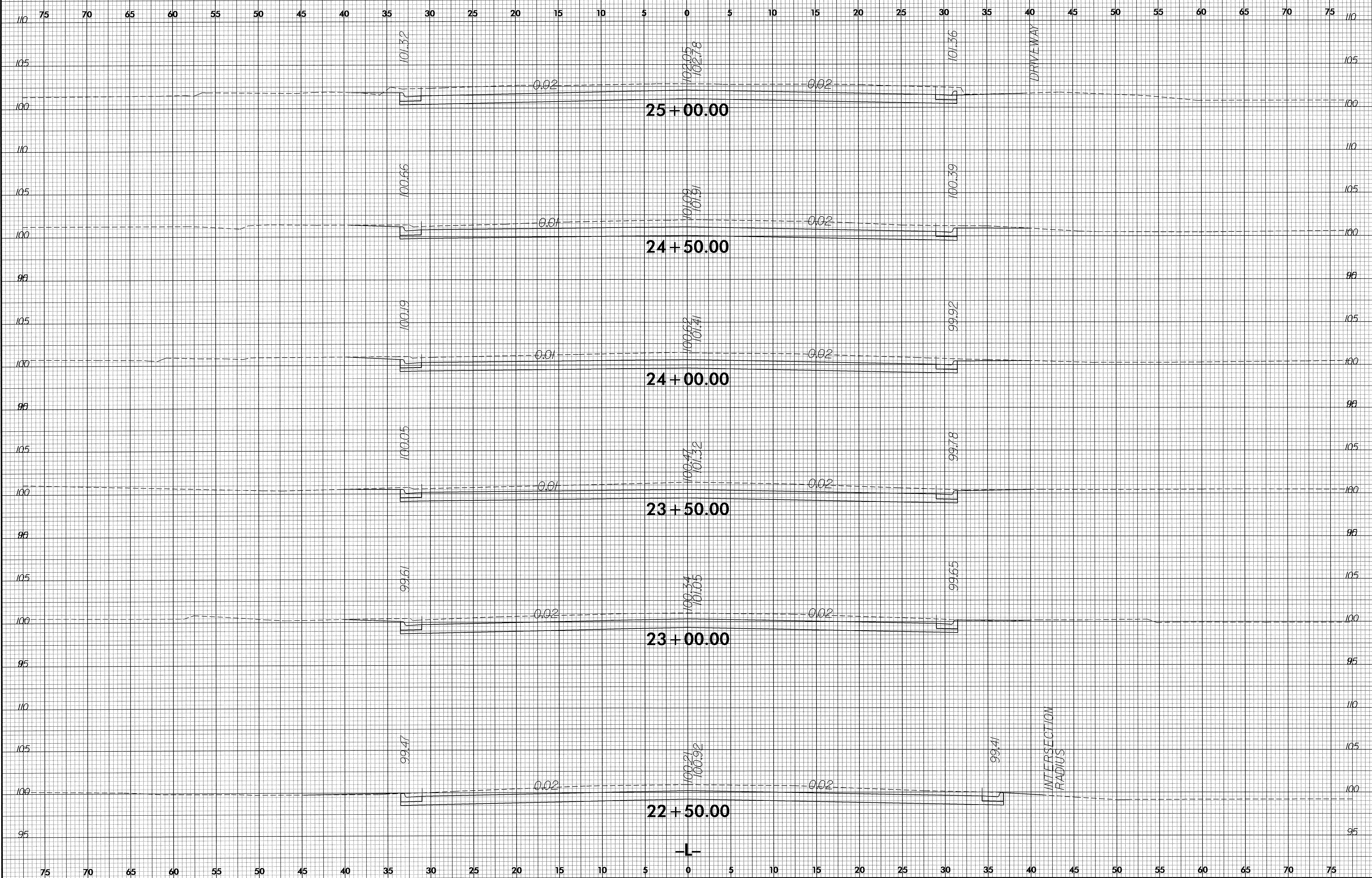


01-MAY-2009 07:02
 c:\users\j\street\roadway\asc\russeil st.r.dwg.plt.dgn
 \$\$\$USERNAME\$\$\$

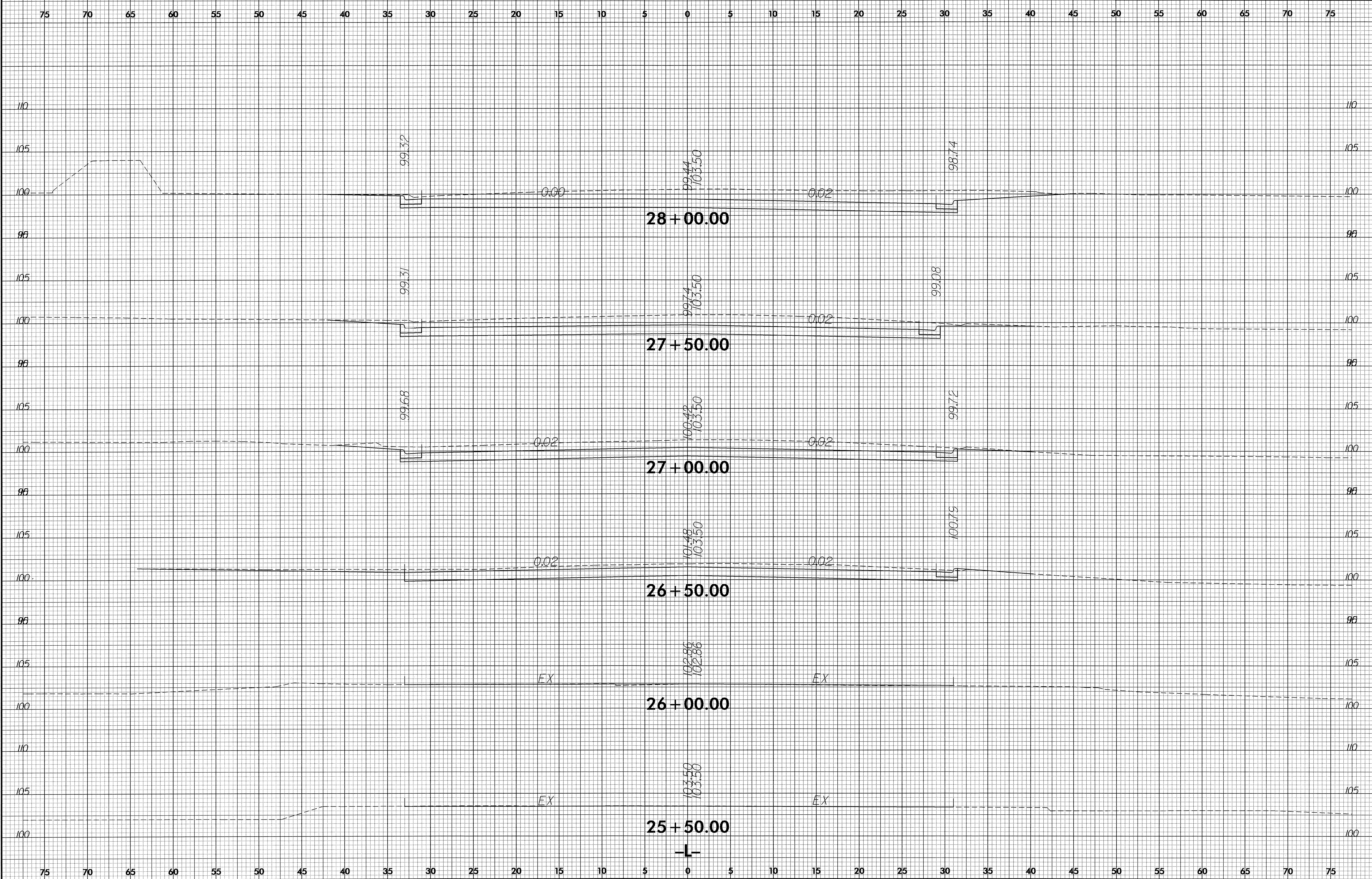
75 70 65 60 55 50 45 40 35 30 25 20 15 10 5 0 5 10 15 20 25 30 35 40 45 50 55 60 65 70 75



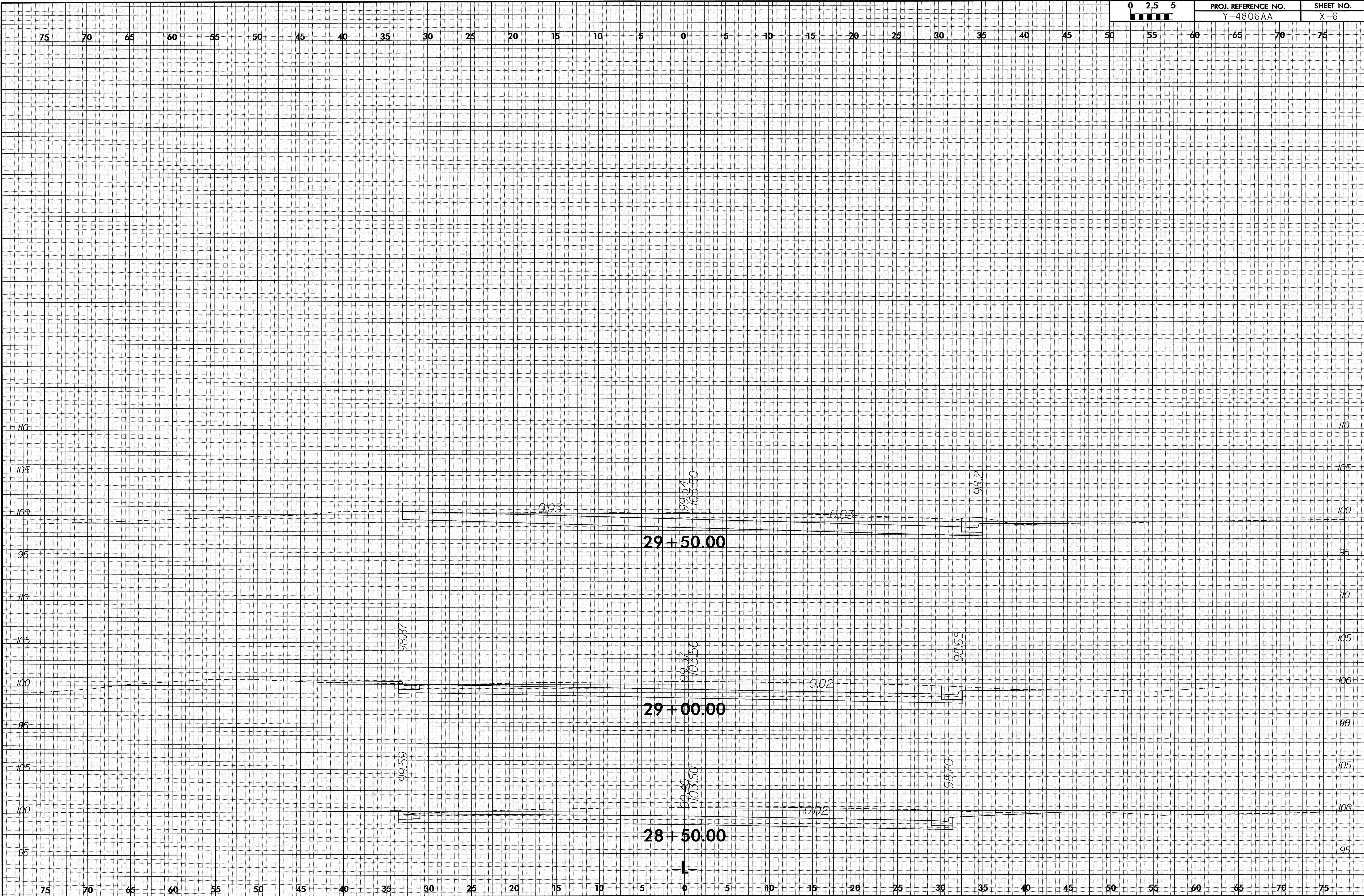
8/23/99
01-MAY-2009 07:03
c:\russell\street\roadway\asc\vrussell st.rdw.xpl.l.dgn
\$\$\$USERNAME\$\$\$



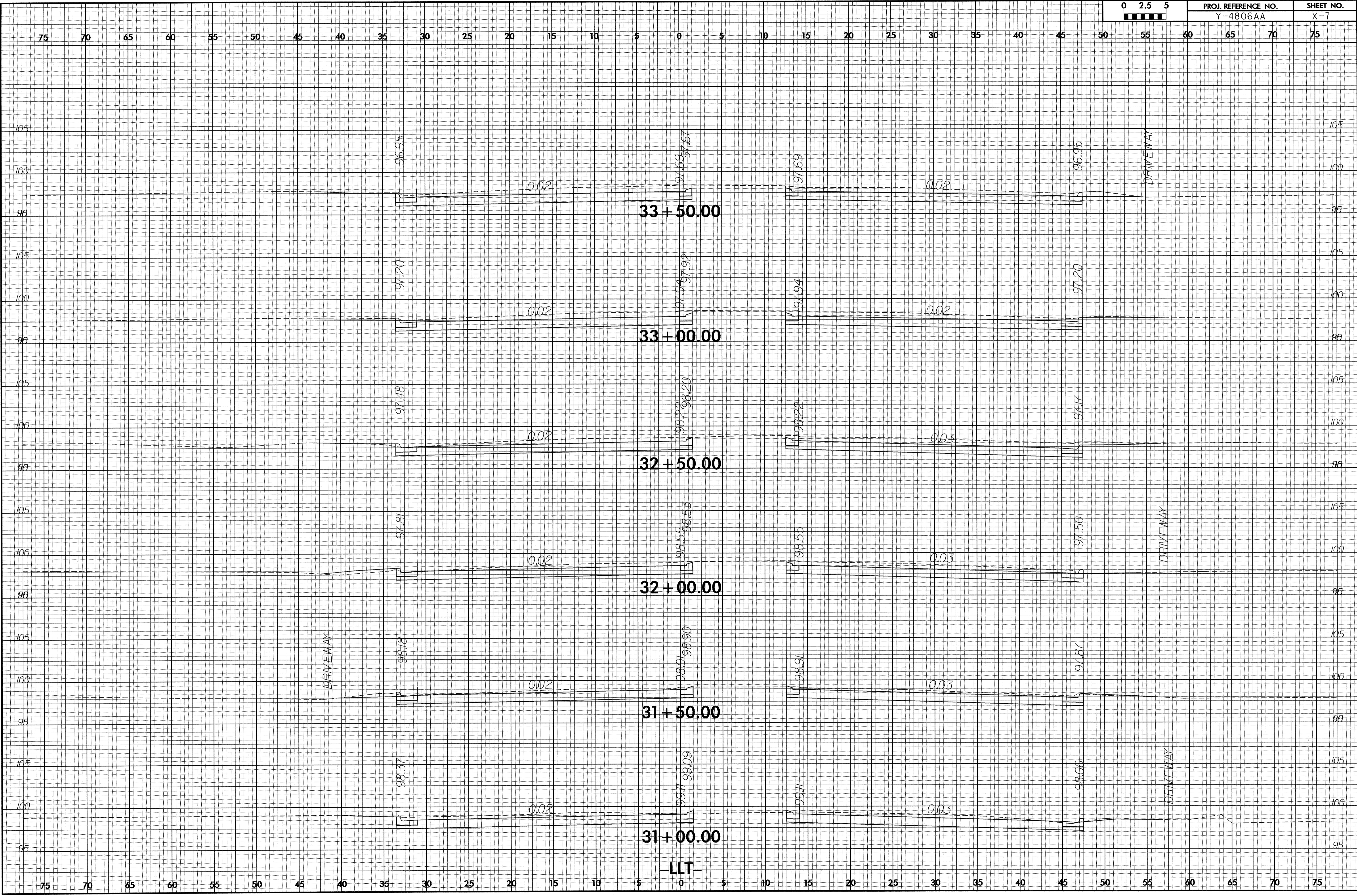
8/23/99
01-MAY-2009 07:03
c:\users\j...oadway\psc\project\st_r_dj...pl1.dgn
\$\$\$\$USERNAME\$\$\$\$

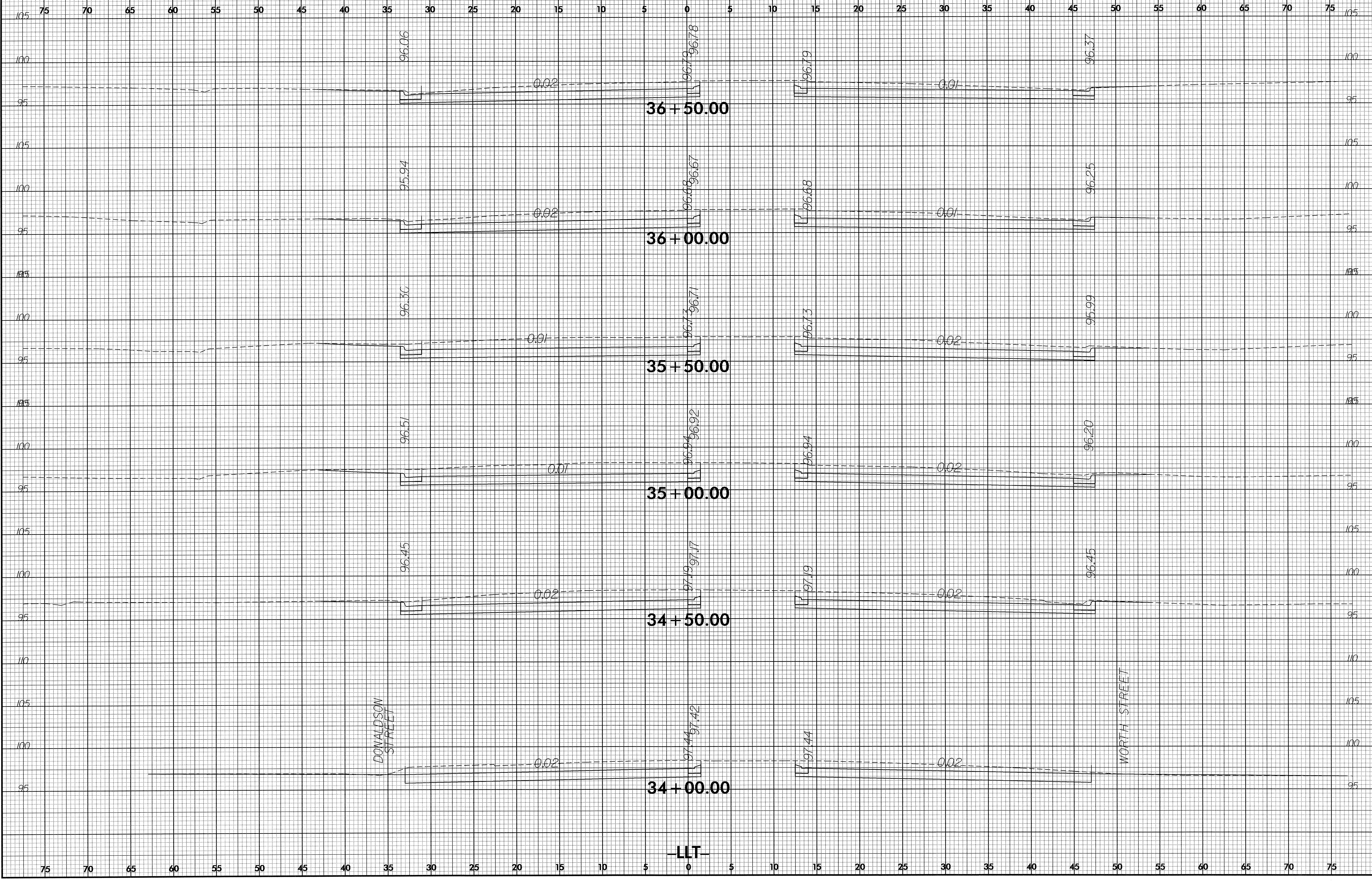


01-MAY-2009 07:03
c:\russeil\street\roadway\sc\russeil st.rdw\pl1.dgn
\$\$\$USERNAME\$\$\$



01-MAY-2009 07:03
C:\russell\street\roadway\ssc\RUSSELL ST_Rdg_xpl.LLT.dgn
\$\$\$USERNAME\$\$\$

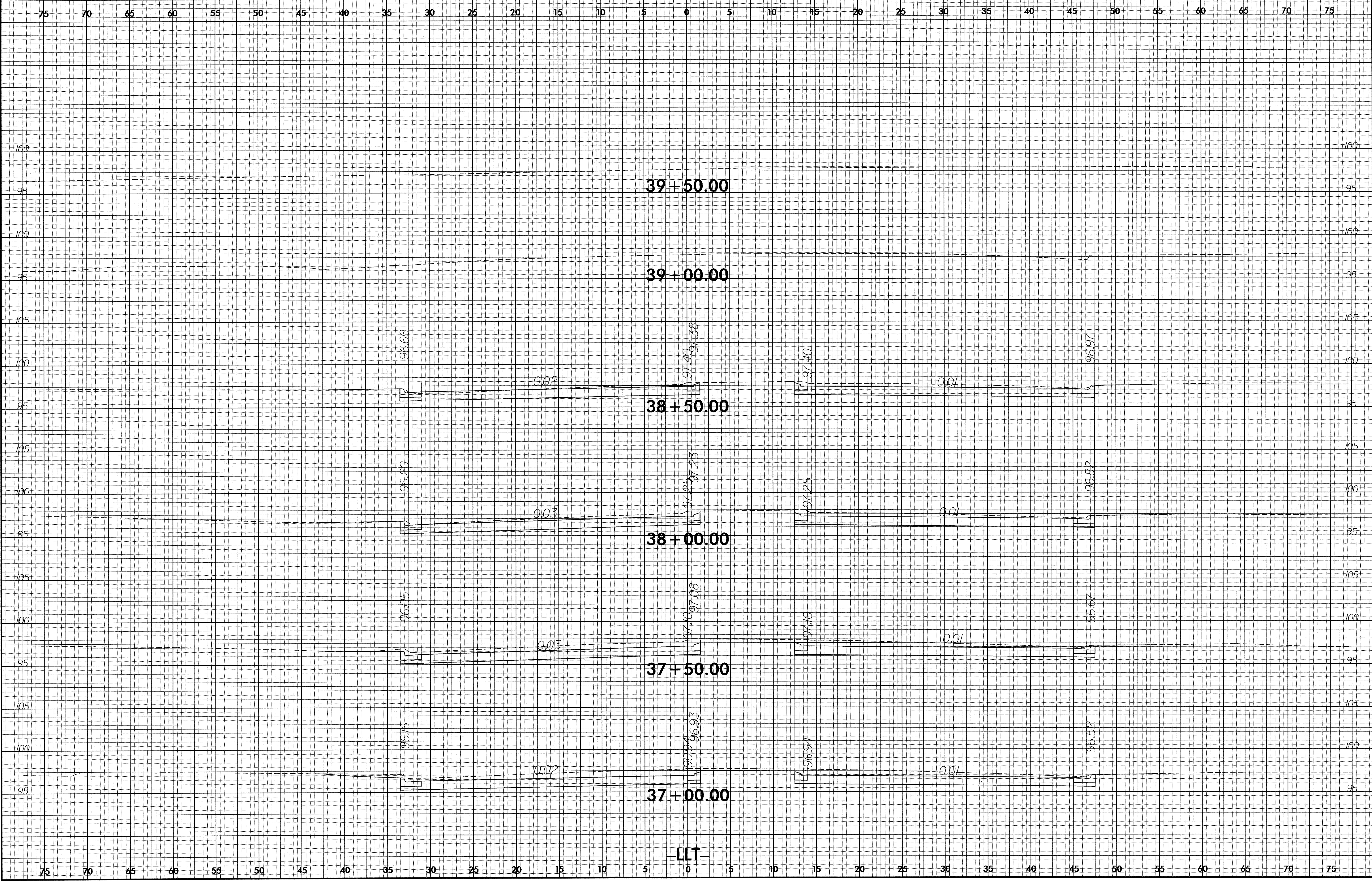




0: MAY-2009 07:03
C:\Users\lll\OneDrive\work\oadway\sc\RUSSELL ST_Pdy-pp1.LLT.dgn
\$\$\$USERNAME\$\$\$

-LLT-

8/23/99
0-MAY-2009 07:03
r:\russell\stree\roadway\asc\RUSSELL ST_Rdy-xpl-LLT.dgn
\$\$\$\$\$USERNAME\$\$\$\$\$



-LLT-