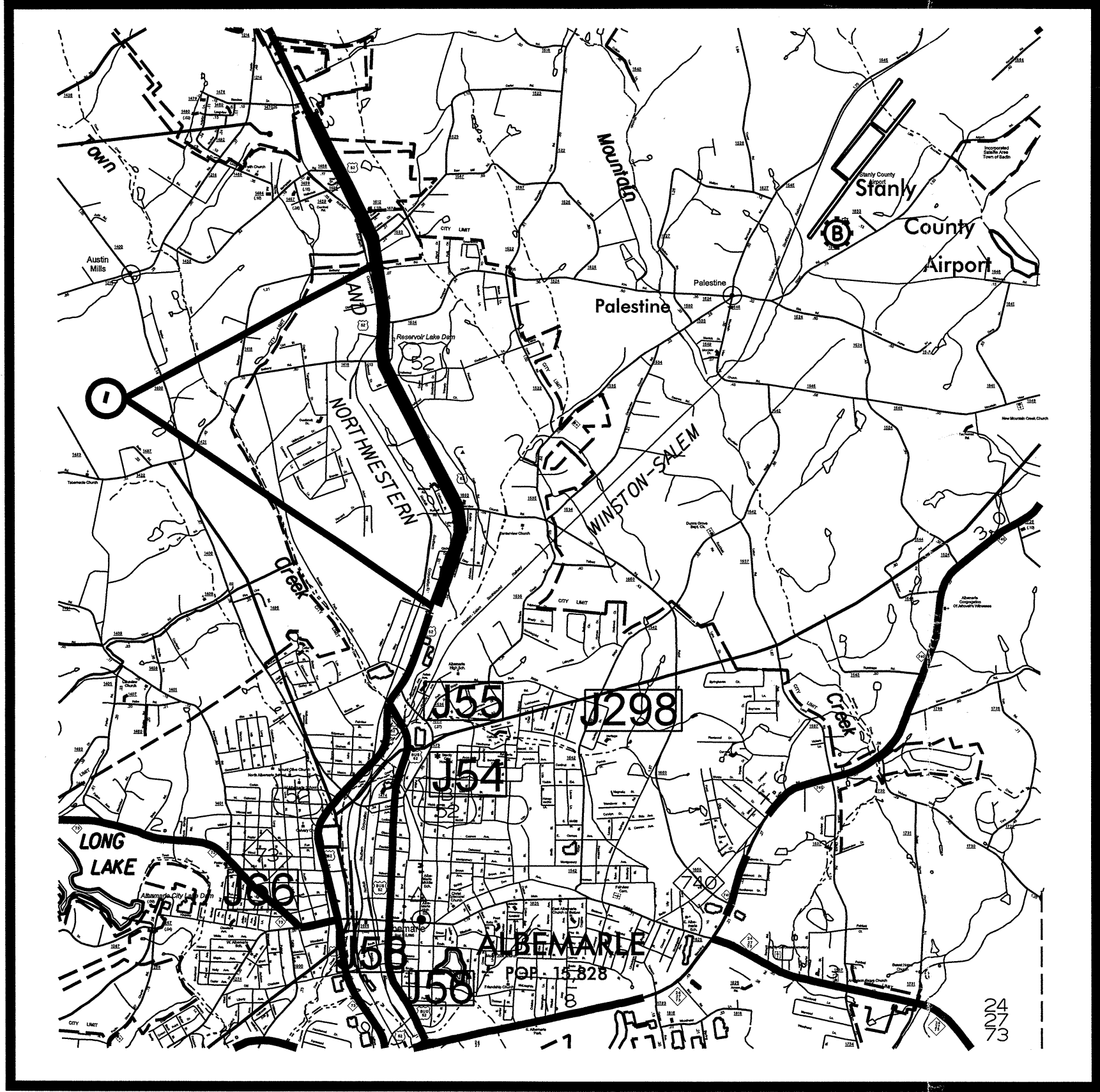


STATE	PROJECT NO.	SHEET NO.	TOTAL SHEETS
N.C.	10CR.10841.21,etc.	1	
F.A. PROJECT NO.			



ENLARGED MUNICIPAL AND SUBURBAN AREAS

**STANLY COUNTY**

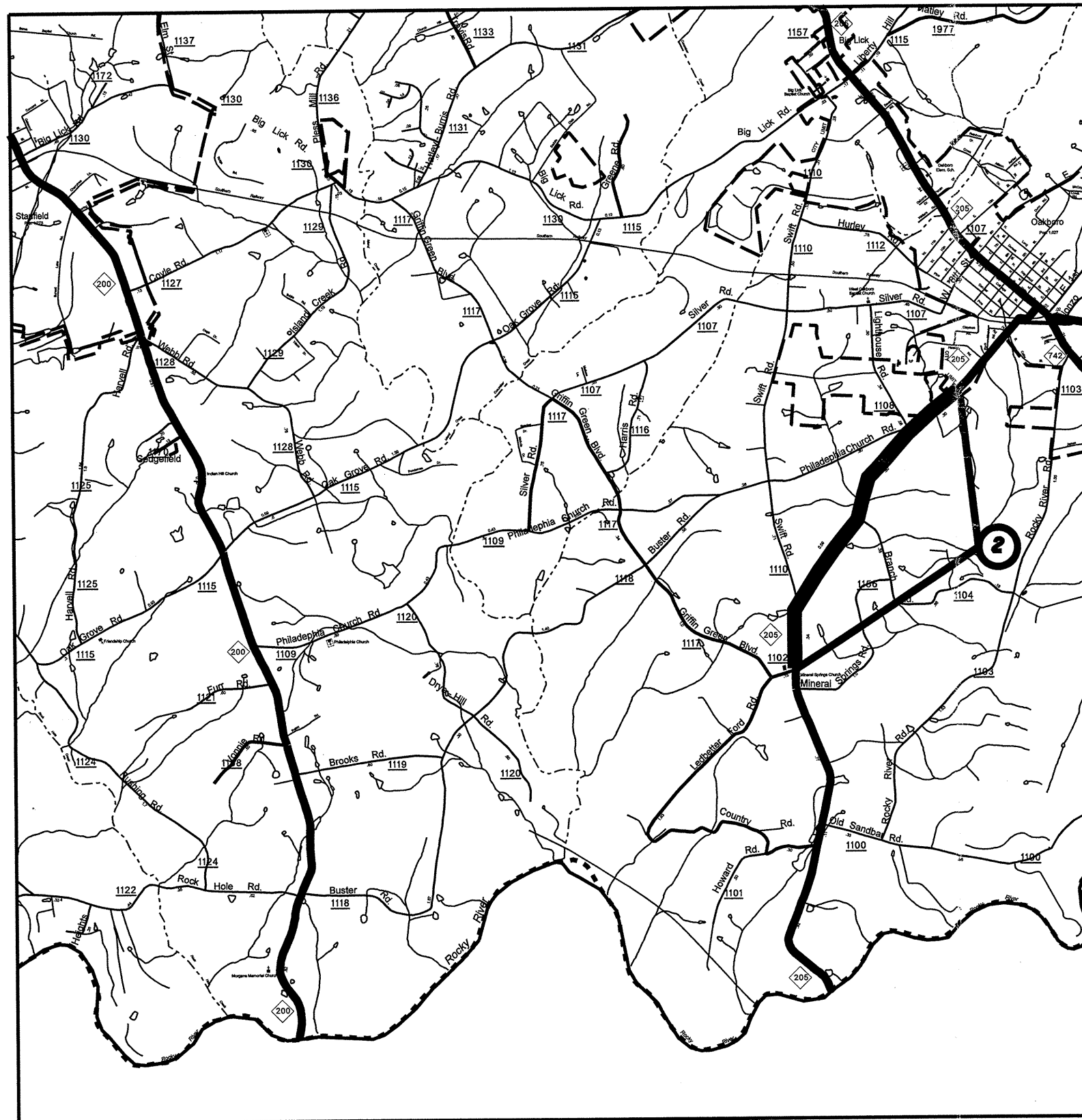
NORTH CAROLINA

PREPARED BY THE  
NORTH CAROLINA DEPARTMENT OF TRANSPORTATION  
DIVISION OF HIGHWAYS - GIS UNIT

IN COOPERATION WITH THE  
U.S. DEPARTMENT OF TRANSPORTATION  
FEDERAL HIGHWAY ADMINISTRATION

MAP #	ROUTE	DESCRIPTION
1	US 52	FROM MORTON ST. TO THE NORTH CITY LIMITS OF ALBEMARLE
2	NC 205	FROM THE SCL OAKBORO TO SR 1102 (LEDBETTER-FORD ROAD)

STATE	PROJECT NO.	SHEET NO.	TOTAL SHEETS
N.C.	10CR.10841.21,etc.	2	
F.A. PROJECT NO.			



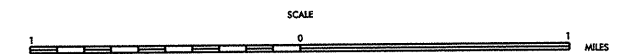
ENLARGED MUNICIPAL AND SUBURBAN AREAS

# STANLY COUNTY

NORTH CAROLINA

PREPARED BY THE  
NORTH CAROLINA DEPARTMENT OF TRANSPORTATION  
DIVISION OF HIGHWAYS - GIS UNIT

IN COOPERATION WITH THE  
U.S. DEPARTMENT OF TRANSPORTATION  
FEDERAL HIGHWAY ADMINISTRATION



MAP #

- 1
- 2

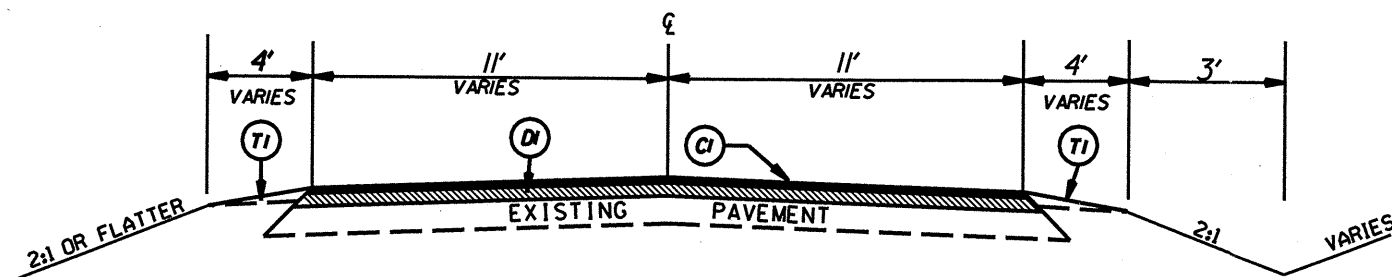
ROUTE

- US 52
- NC 205

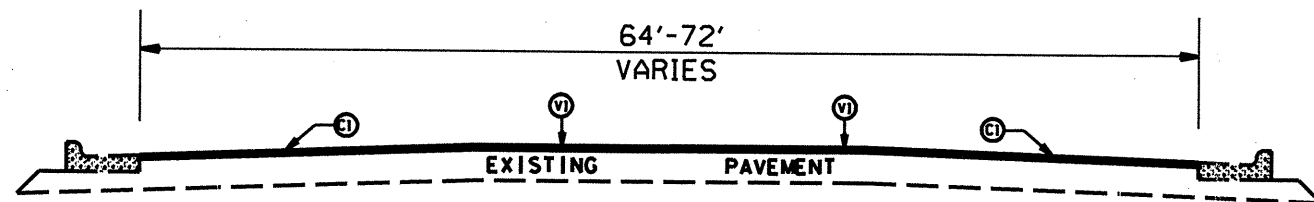
DESCRIPTION

FROM MORTON ST. TO THE NORTH CITY LIMITS OF ALBEMARLE  
FROM THE SCL OAKBORO TO SR 1102 (LEDBETTER-FORD ROAD)

STATE	PROJECT NO.	SHEET NO.	TOTAL SHEETS
N.C.	10CR.10841.21, etc.	3	
F.A. PROJECT NO.			

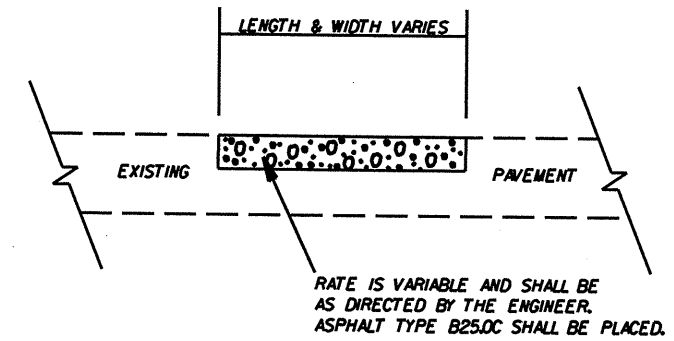


TYPICAL SECTION NO. 2



TYPICAL SECTION NO. 1

PATCHING DETAIL



PAVEMENT SCHEDULE	
C1	PROP. APPROX. 1.5" ASPHALT CONCRETE SURFACE COURSE, TYPE S9.5C, AT AN AVERAGE RATE OF 168 LBS. PER SQ. YD.
D1	PROP. APPROX. 2.5" ASPHALT CONCRETE INTERMEDIATE COURSE TYPE I19.0C AT AN AVERAGE RATE OF 285 LBS. PER SQ. YD.
T1	SHOULDER RECONSTRUCTION.
V1	MILLING 1.5" DEPTH

2009 STANLY COUNTY RESURFACING

SCALE	-NA-		REVISIONS
DATE	4/07		
DWG. BY	JDA		
DESIGN BY	JDA		
APPROVED	MPM		

PROJECT NO.	SHEET NO.	TOTAL NO.
10CR.10841.21 & 10CR.10841.22	4	

### SUMMARY OF QUANTITIES

PROJECT NO	COUNTY	MAP NO	ROUTE	DESCRIPTION	TYP NO	FINAL SURFACE TESTING REQUIRED	LENGTH MI	WIDTH FT	INCIDENTAL STONE BASE TONS	SHOULDER RECONSTRUCTION SMI	1 1/2" MILLING SY	INCIDENTAL MILLING SY	INTERMEDIATE COURSE, 119.0C TONS	SURFACE COURSE, S9.5C TONS	LEVELING COURSE, S9.5C TONS	PATCHING EXISTING PAVEMENT TONS	ASPHALT BINDER PG 64-22 TONS	ASPHALT BINDER PG 70-22 TONS	WHEEL CHAIR RAMPS EA	6" DRIVEWAYS SY	RETROFIT EXISTING WHEELCHAIR RAMPS EA	ADJ. OF CATCH BASIN EA	ADJ. OF MANHOLES EA	ADJ. OF METER OR VALVE BOX EA	SEED & MULCHING AC		
10CR.10841.21	Stanly	1	US 52	FROM MORTON ST. TO NCL ALBEMARLE	1	NO	2.1	64.5			83,000			7,331	53	772		443	1		57	1	8	26			
TOTAL FOR MAP NO. 1							2.1				83,000			7,331	53	772	0	443	1		57	1	8	26			
TOTAL FOR PROJ NO. 10CR.10841.21							2.1				83,000			7,331	53	772	0	443	1		57	1	8	26			
10CR.10841.22	Stanly	2	NC 205	FROM SCL OAKBORO TO SR 1102 (LEDBETTER-FORD RD.)	2	NO	1.9	22	95	3.8		345	3,889	2,339		698	183	140		63					2.3		
TOTAL FOR MAP NO. 2							1.9		95	3.8	0	345	3,889	2,339	0	698	183	140	0	63	0	0	0	0		2.3	
TOTAL FOR PROJ NO. 10CR.10841.22							1.9		95	3.8	0	345	3,889	2,339	0	698	183	140	0	63	0	0	0	0	0		2.3
GRAND TOTAL							4		95	3.8	83,000	345	3,889	9,670	53	1,470	183	583	1	63	57	1	8	26	2.3		

### THERMOPLASTIC AND PAINT QUANTITIES

PROJECT NO	COUNTY	MAP NO	ROUTE	DESCRIPTION	4725000000-E										4810000000-E		4820000000-E		4835000000-E		4840000000-N		4845000000-N				4900000000-N	4900000000-N	
					4685000000-E 4" X 90 M WHITE THERMO LF	4686000000-E 4" X 120 M WHITE THERMO LF	4687000000-E 4" X 120 M YELLOW THERMO LF	4688000000-E 8" X 90 M YELLOW THERMO LF	4689000000-E 8" X 120 M WHITE THERMO LF	4690000000-E 24" X 120 M WHITE THERMO LF	4721000000-E THERMO MSG ONLY 120 M EA	4722000000-E THERMO LT ARROW 90 M EA	4723000000-E THERMO STR ARROW 90 M EA	4724000000-E THERMO STR & LT ARROW 90 M EA	4725000000-E THERMO STR & RT ARROW 90 M EA	4726000000-E THERMO RT ARROW 90 M EA	4" WHITE PAINT LF	4" YELLOW PAINT LF	8" YELLOW PAINT LF	8" WHITE PAINT LF	24" WHITE PAINT LF	PAINT MSG ONLY EA	PAINT LT ARROW EA	PAINT STR ARROW EA	PAINT STR & LT ARROW EA	PAINT STR & RT ARROW EA	PAINT RT ARROW EA	YELLOW & YELLOW MARKERS EA	CRYSTAL & RED MARKERS EA
10CR.10841.21	Stanly	1	US 52	FROM MORTON ST. TO NCL ALBEMARLE		6,700	18,132	120	400	315	16	78	6	2	4	3	6,700	18,132	120	400	315	16	78	6	2	4	3	1,300	1,150
TOTAL FOR MAP NO. 1						6,700	18,132	120	400	315	16	78	6	2	4	3	6,700	18,132	120	400	315	16	78	6	2	4	3	1,300	1,150
TOTAL FOR PROJ NO. 10CR.10841.21						6,700	18,132	120	400	315	16	78	6	2	4	3	6,700	18,132	120	400	315	16	78	6	2	4	3	1,300	1,150
						24,832							93			24,832		520							93		2,450		
10CR.10841.22	Stanly	2	NC 205	FROM SCL OAKBORO TO SR 1102 (LEDBETTER-FORD RD.)	20,064		12,540																					125	
TOTAL FOR MAP NO. 2					20,064		12,540																					125	
TOTAL FOR PROJ NO. 10CR.10841.22					20,064		12,540																					125	
						20,064																						125	
GRAND TOTAL					20,064	6,700	30,672	120	400	315	16	78	6	2	4	3	6,700	30,672	120	400	315	16	78	6	2	4	3	1,425	1,150
						37,372								93		37,372		520							93		2,575		

