


T.I.P.: B-4071

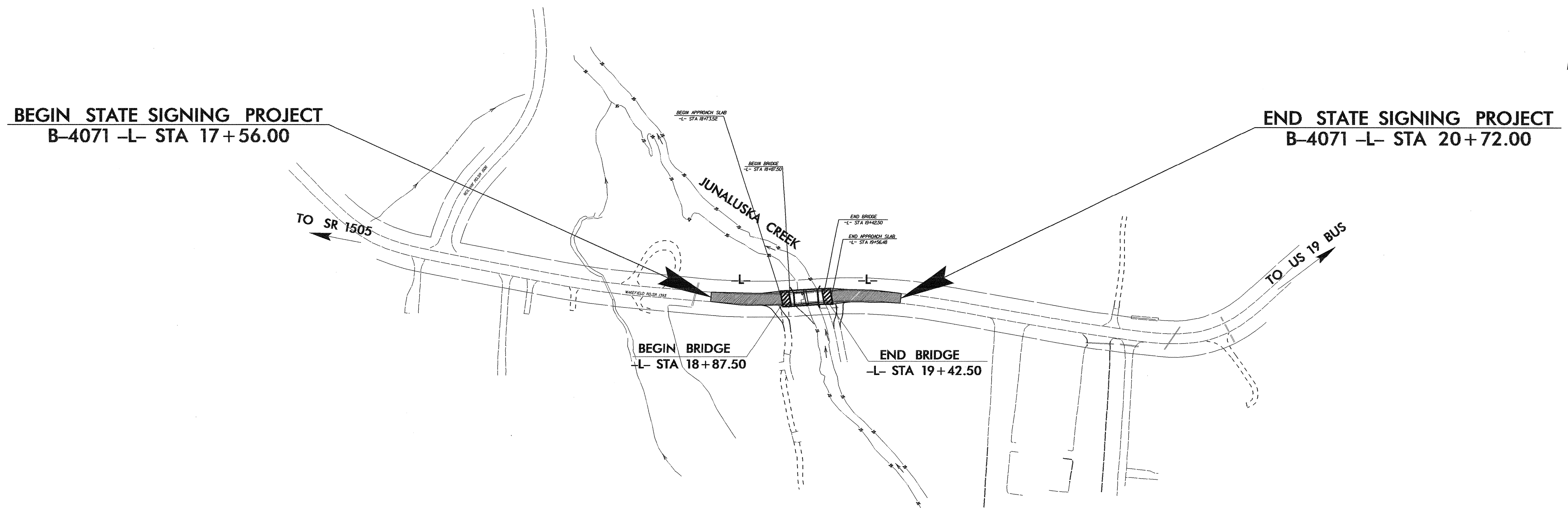
CONTRACT: C201755

**STATE OF NORTH CAROLINA
DEPARTMENT OF TRANSPORTATION**

**SIGNING PLANS
CHEROKEE COUNTY**

LOCATION: BRIDGE NO. 32 OVER JUNALUSKA CREEK ON SR 1393 (WAKEFIELD RD)

TIP NO. B-4071	SHEET NO. SIGN-1
APPROVED: <i>[Signature]</i>	
DATE: 10/19/07	
SEAL	
	



SUMMARY OF QUANTITIES

ITEM NO.		ITEM DESCRIPTION	QUANTITY	UNIT
DESC. NO.	SECT. NO.			
4025000000	901	CONTRACTOR FURNISHED, TYPE E SIGN	9	S.F.
4072000000	903	SUPPORTS, 3 LB STEEL U-CHANNEL	15	L.F.
4102000000	904	SIGN ERECTION, TYPE E	1	EA.
4155000000	907	DISPOSAL OF SIGN SYSTEM, U-CHANNEL	7	EA.

**ROADWAY STANDARD DRAWINGS
APPLICABLE TO THESE SIGNING PLANS
904.10 904.50**

INDEX

SHEET NO.	DESCRIPTION
1	TITLE SHEET
2	TYPE "E" SIGNS
3	EXISTING/PROPOSED ROADWAY

PLAN PREPARED BY: N.C.D.O.T. SIGNING SECTION	
R. W. KING, PE	SIGNING ENGINEER
A. I. ALQUDWAH, PE	SIGNING PROJECT ENGINEER
D. M. EATON	SIGNING PROJECT DESIGN ENGINEER
R. R. HENNEIN	SIGNING DESIGNER

419 QUANTITY REQ'D 1




36 X 36
S4-5

YELLOW/GREEN REFLECTIVE SHEETING


ONE "U" POST PER SIGN

TIP NO. B-4071	SHEET NO. SIGN-2
APPROVED: <i>Jayma Stephens</i>	
DATE: 10/9/07	



TYPE "E" SIGNS

TIP NO. B-4071	SHEET NO. SIGN-3
APPROVED: <i>[Signature]</i>	
DATE: 10/9/07	
SEAL	



BEGIN STATE PROJECT B-4071
-L- STA 17+56

BEGIN APPROACH SLAB
-L- STA 18+73.52

20

END APPROACH SLAB
-L- STA 19+56.48

END STATE PROJECT B-4071
-L- STA 20+72

*** SEE NOTE 5**

WARNING SIGNS PLACEMENT CHART

POSTED OR 85TH PERCENTILE SPEED MPH (KMH)	MUTCD DISTANCE FT (M)	SUGGESTED LOCATION FT (M)	SUGGESTED MAXIMUM FT (M)
30 (50)	450 (140)	475 (145)	575 (175)
35 (55)	550 (170)	575 (175)	675 (205)
40 (65)	650 (200)	675 (205)	775 (235)
45 (70)	750 (230)	775 (235)	875 (270)
50 (80)	850 (260)	875 (270)	975 (300)
55 (90)	950 (290)	975 (300)	1075 (330)
60 (95)	1100 (335)	1125 (345)	1225 (375)
65 (105)	1200 (365)	1225 (375)	1325 (405)
70 (115)	1250 (380)	1275 (390)	1375 (420)

1. SEE ROADWAY STANDARD NO. 904.50 FOR MOUNTING OF TYPE 'D', 'E', AND 'F' SIGNS ON 'U' CHANNEL POSTS.
2. SEE CHART FOR PLACEMENT OF WARNING SIGNS. DISTANCES SHOWN IN MINIMUM ROAD COLUMNS ARE FOR LEVEL ROADWAYS. MAKE CORRECTIONS FOR GRADES. IF 48-INCH (1219 MM) SIGNS ARE USED, THE LEGIBILITY DISTANCE MAY BE INCREASED TO 200 FEET (61 M). THIS WOULD ALLOW REDUCING THE CHART SPECIFIED DISTANCE BY 75 FEET (23 M).
3. IF THE BRIDGE IS OVER A MAJOR STREAM OR RIVER, A SIGN FOR THE NAME OF THE STREAM OR RIVER SHOULD BE INSTALLED AT EACH APPROACH. THESE DESIGNS WILL BE COMPLETED BY THE SIGNING SECTION UPON REQUEST.
4. SIGNS FURNISHED BY CONTRACTOR. BACKGROUND SHEETING SHALL BE TYPE III REFLECTIVE SHEETING.
5. DISPOSAL OF SIGN SYSTEM, U-CHANNEL.
6. SIGN ERECTION, RELOCATE SIGN TYPE D, E, OR F.
7. DISPOSAL OF SIGN SYSTEM, WOOD.
8. DISPOSAL OF SIGN, D, E, OR F.
9. DISPOSAL OF SUPPORT, U-CHANNEL.

STA 17+00 TO 21+00
SR 1393
EXISTING/PROPOSED ROADWAY

