

FINAL PAVEMENT MARKING SCHEDULE

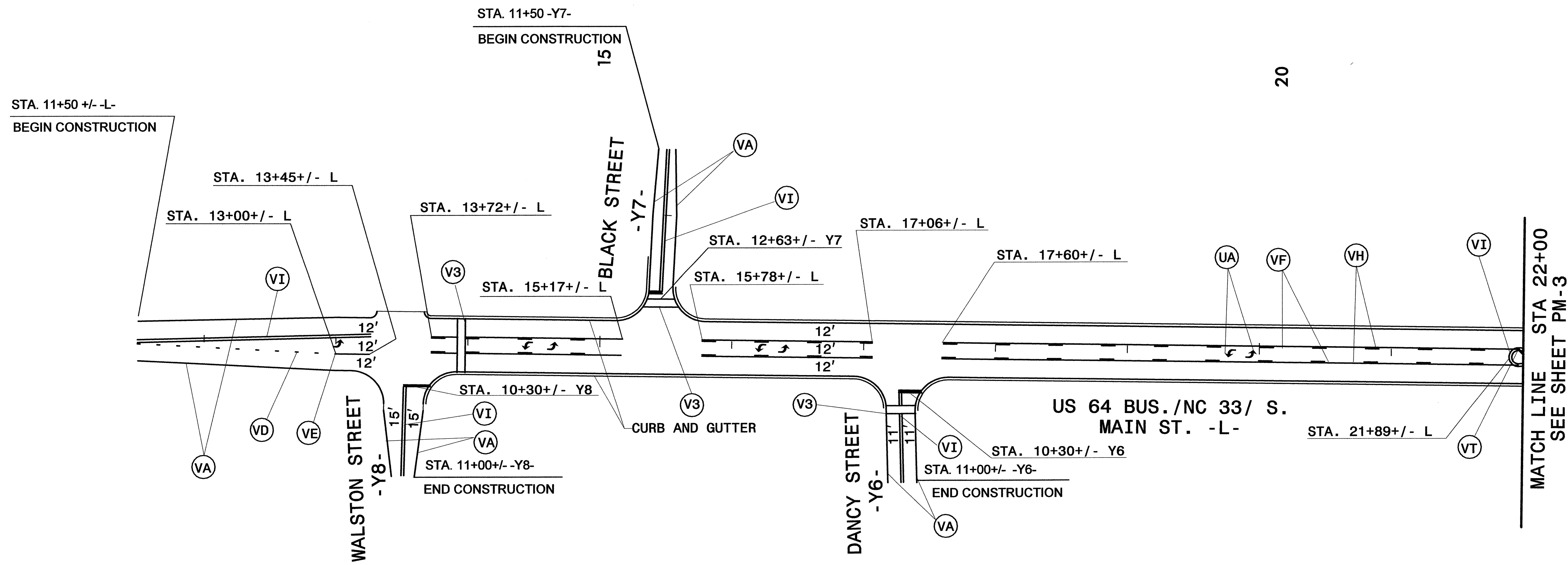
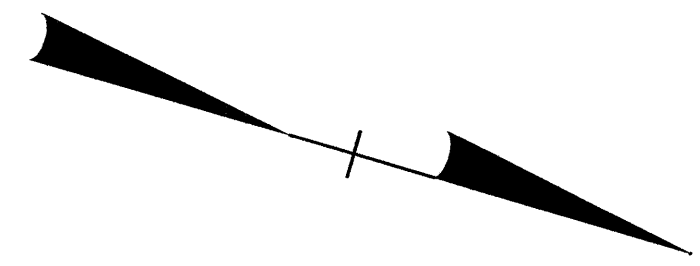
SYMBOL	DESCRIPTION	PAY ITEM/ QUANTITY BREAKDOWN	TOTAL QUANTITY
PAVEMENT MARKING LINES			
POLYUREA (4")			
VA	WHITE EDGELINE	1347 LF	
VB	YELLOW EDGELINE	398 LF	
VC	10 FT WHITE SKIP	146 LF	
VD	2 FT WHITE MINISKIP	234 LF	
VE	WHITE SOLID LANE LINE	932 LF	
VF	YELLOW SKIP	718 LF	
VH	YELLOW SINGLE CENTER LINE	3344 LF	
VI	YELLOW DOUBLE CENTER LINE	6062 LF	
			TOTAL 13181 LF
POLYUREA (8")			
VT	YELLOW DIAGONAL	202 LF	
			TOTAL 202 LF
POLYUREA (24")			
V2	WHITE STOPBAR	158 LF	
V3	WHITE CROSSWALK LINE	1334 LF	
			TOTAL 1492 LF
PAVEMENT MARKING SYMBOLS			
THERMOPLASTIC PAVEMENT MARKING SYMBOLS (90 MILS)			
UA	LEFT TURN ARROW	24 EA	
UB	RIGHT TURN ARROW	3 EA	
UC	STRAIGHT ARROW	2 EA	
UE	COMBO STRAIGHT/RIGHT ARROW	6 EA	
UM	12" YIELD LINE TRIANGLE	40 EA	
			TOTAL 75 EA
MARKERS			
PERMANENT RAISED PAVEMENT MARKERS			
MA	YELLOW & YELLOW	96 EA	
MB	CRYSTAL & RED	41 EA	
			TOTAL 137 EA

REVISIONS

\$\$\$SYTIME\$\$\$
 \$\$\$USERNAM\$\$\$
 \$\$\$\$\$\$

PO BOX 30128 TELE 919.788.0224
 RALEIGH, NC 27622 FAX 919.788.0232

APPROVED: <i>[Signature]</i> DATE: 10-2-08 	<h2 style="margin: 0;">FINAL PAVEMENT MARKING SCHEDULE</h2>	<table border="1" style="width: 100%; border-collapse: collapse;"> <tr> <td>SCALE:</td> <td></td> </tr> <tr> <td>DATE:</td> <td>10/02/08</td> </tr> <tr> <td>DWG. BY:</td> <td>JAP</td> </tr> <tr> <td>DESIGN BY:</td> <td>JAP</td> </tr> <tr> <td>REVIEWED BY:</td> <td>RBE</td> </tr> </table>	SCALE:		DATE:	10/02/08	DWG. BY:	JAP	DESIGN BY:	JAP	REVIEWED BY:	RBE
SCALE:												
DATE:	10/02/08											
DWG. BY:	JAP											
DESIGN BY:	JAP											
REVIEWED BY:	RBE											
		<table border="1" style="width: 100%; border-collapse: collapse;"> <tr> <th colspan="2" style="text-align: left;">REVISIONS</th> </tr> <tr> <td style="width: 50%;"> </td> <td> </td> </tr> <tr> <td> </td> <td> </td> </tr> </table>	REVISIONS									
REVISIONS												



REVISIONS

- NOTES:
1. SEE SHEET PM-1 FOR FINAL PAVEMENT MARKING/MARKER SCHEDULE.
 2. PAVEMENT MARKINGS TO BE MARKED ACCORDING TO ROADWAY STANDARD DRAWINGS UNLESS OTHERWISE NOTED IN PLANS.
 3. MARKERS ARE TO BE SPACED ACCORDING TO THE ROADWAY STANDARD DRAWINGS.

\$\$\$SYTIME\$\$\$
 \$\$\$USERNAME\$\$\$
 \$\$\$\$\$\$

CH ENGINEERING

PO BOX 30128 TELE 919.788.0224
 RALEIGH, NC 27622 FAX 919.788.0232

APPROVED: *Ronda B. Early* DATE: 10-2-08

SEAL

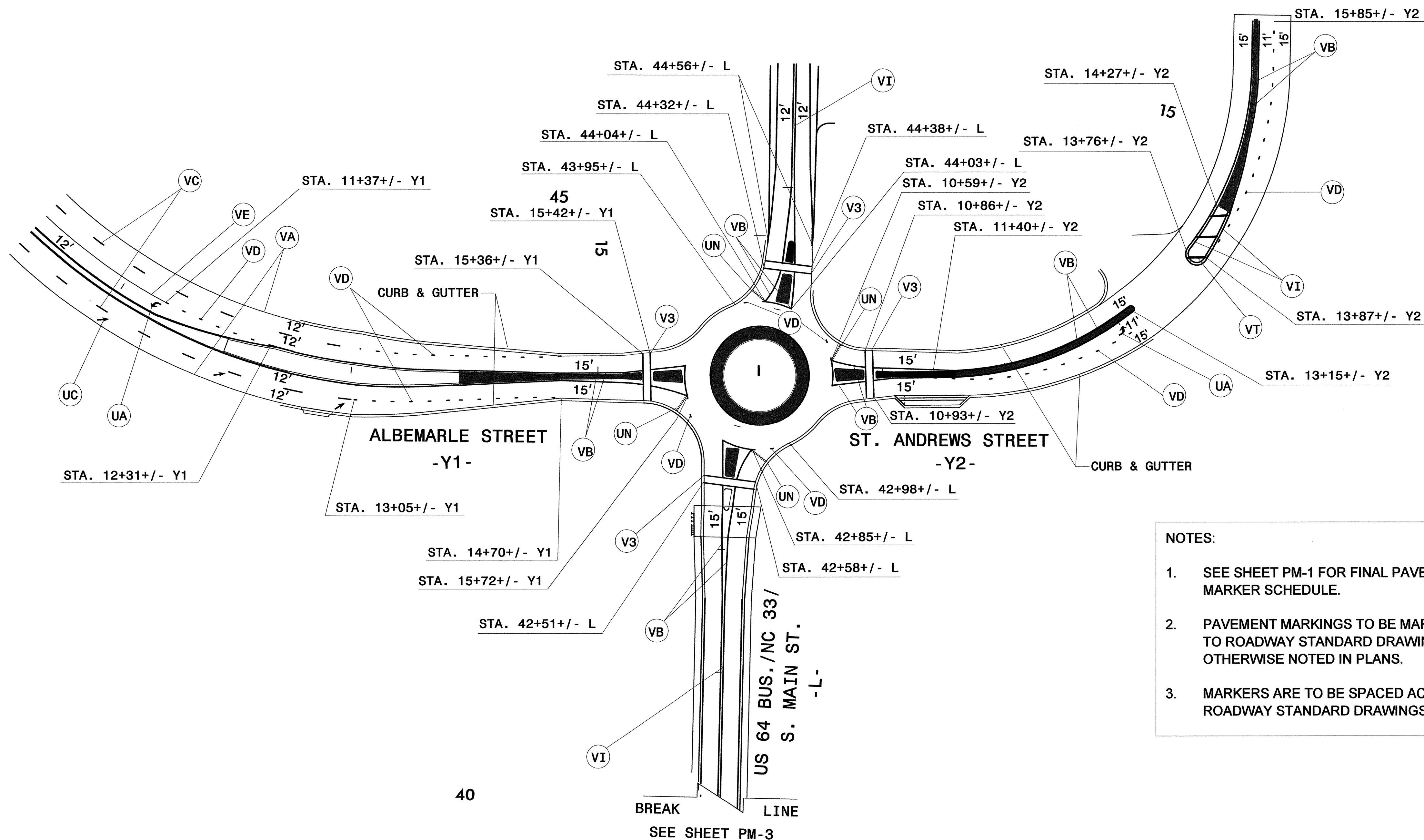

FINAL PAVEMENT MARKING PLAN

SCALE: 1" = 50'
 DATE: 10/02/08
 DWG. BY: JAP
 DESIGN BY: JAP
 REVIEWED BY: RBE

REVISIONS

CARD FILE

MATCH LINE STA 22+00 SEE SHEET PM-3



REVISIONS

- NOTES:**
1. SEE SHEET PM-1 FOR FINAL PAVEMENT MARKING/MARKER SCHEDULE.
 2. PAVEMENT MARKINGS TO BE MARKED ACCORDING TO ROADWAY STANDARD DRAWINGS UNLESS OTHERWISE NOTED IN PLANS.
 3. MARKERS ARE TO BE SPACED ACCORDING TO THE ROADWAY STANDARD DRAWINGS.

SYSTEMTIME\$\$\$\$
 \$\$\$JUSERNAM\$\$\$\$
 \$\$\$SERNAME\$\$\$\$

CH ENGINEERING

PO BOX 30128 TELE 919.788.0224
 RALEIGH, NC 27622 FAX 919.788.0232

APPROVED: *Ronda B. Early* DATE: 10-2-08

SEAL

NORTH CAROLINA
 PROFESSIONAL
 SEAL
 023521
 ENGINEER
 RONDA B. EARLY

FINAL PAVEMENT MARKING PLAN

SCALE: 1" = 50'
 DATE: 10/02/08
 DWG. BY: JAP
 DESIGN BY: JAP
 REVIEWED BY: RBE

REVISIONS

CADD FILE