

PROJ. REFERENCE NO.	SHEET NO.
B-4402	X-1

**STATE OF NORTH CAROLINA  
DIVISION OF HIGHWAYS**

R:\Roadway\Estimate\Final\ew\_L1.Log

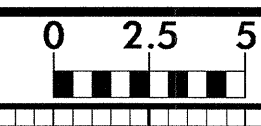
**CROSS-SECTION SUMMARY**

NOTE: EMBANKMENT COLUMN DOES NOT INCLUDES BACKFILL FOR UNDERCUT

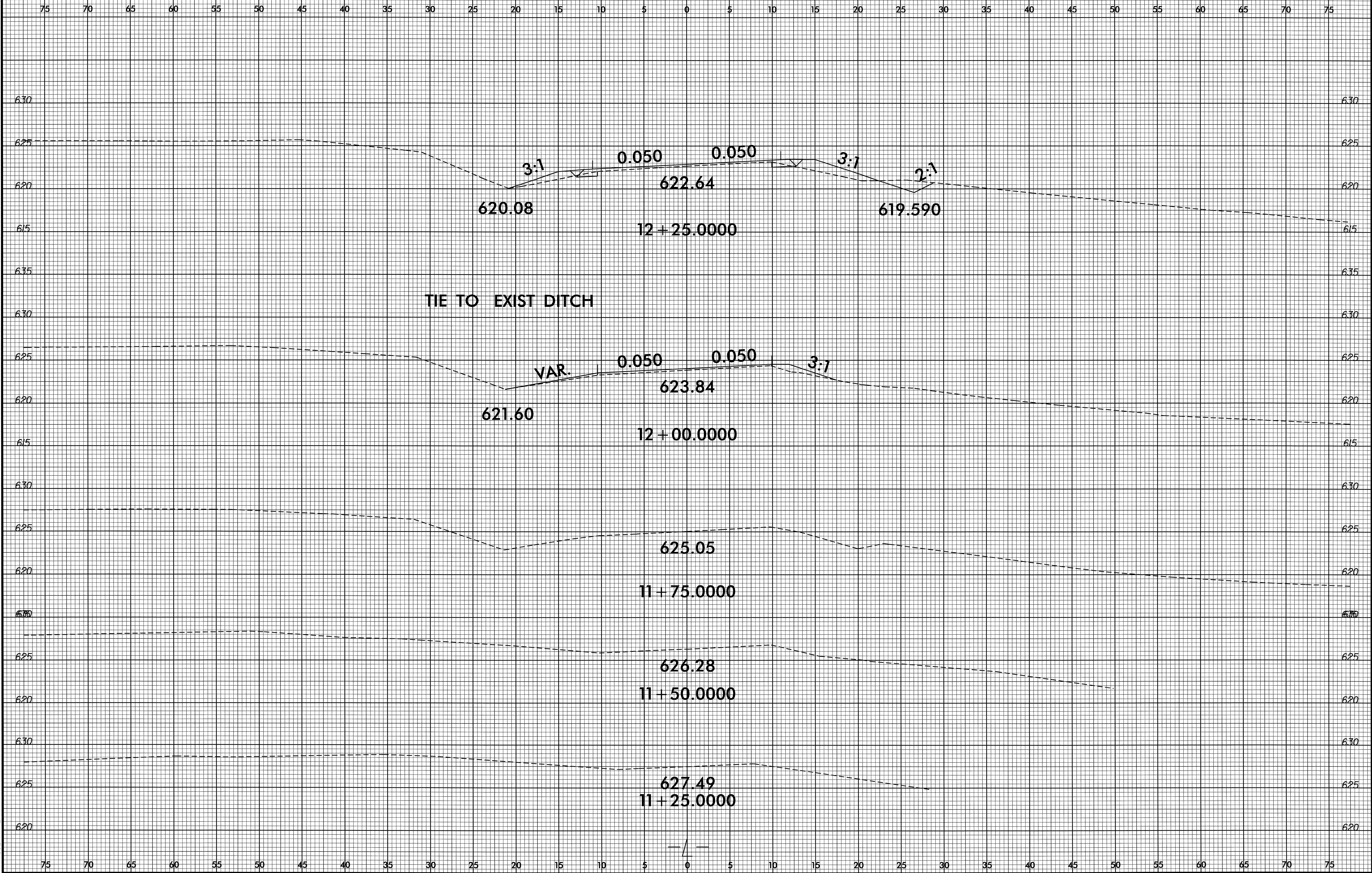
Station L	Uncl. Exc. (cu. yd.)	Embt (cu. yd.)																		
12+00.00	0	0																		
12+25.00	3	8																		
12+50.00	16	20																		
12+75.00	27	27																		
13+00.00	28	26																		
13+25.00	29	25																		
13+50.00	31	22																		
13+75.00	29	24																		
14+00.00	24	30																		
14+25.00	19	32																		
14+50.00	19	30																		
14+75.00	22	35																		
15+00.00	26	53																		
15+25.00	40	74																		
15+50.00	67	93																		
15+75.00	63	107																		
16+00.00	22	120																		
16+25.00	0	136																		
16+43.00	0	104																		
16+56.00	0	38																		
17+30.00	0	22																		
17+43.00	0	24																		
17+50.00	0	0																		
17+75.00	0	77																		
18+00.00	0	62																		
18+25.00	0	68																		
18+50.00	0	83																		
18+75.00	0	81																		
19+00.00	1	65																		
19+25.00	1	29																		
19+50.00	1	9																		
19+75.00	1	11																		
20+00.00	2	5																		
20+25.00	2	2																		
20+50.00	1	2																		

Approximate quantities only. Unclassified excavation, borrow excavation, fine grading, clearing and grubbing, and removal of existing pavement will be paid for at the lump sum price for "Grading".

8/23/99

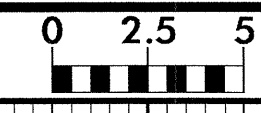


PROJ. REFERENCE NO. B-4402	SHEET NO. X-2
-------------------------------	------------------

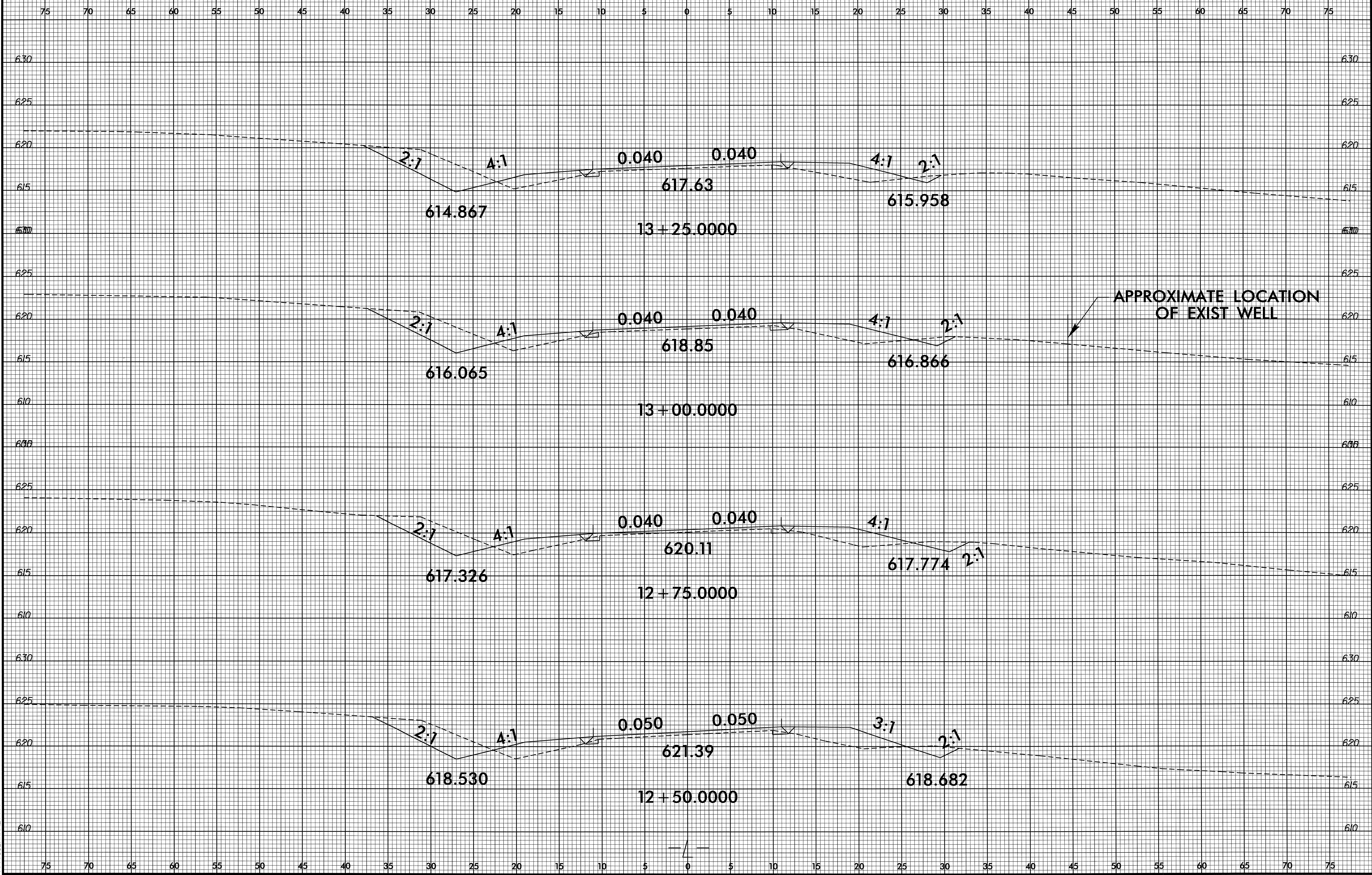


29-SEP-2008 08:34  
 R:\Roadwork\XSC\B-4402-r.dwg  
 \$\$\$USERNAME\$\$\$

8/23/99




PROJ. REFERENCE NO.	SHEET NO.
B-4402	X-3

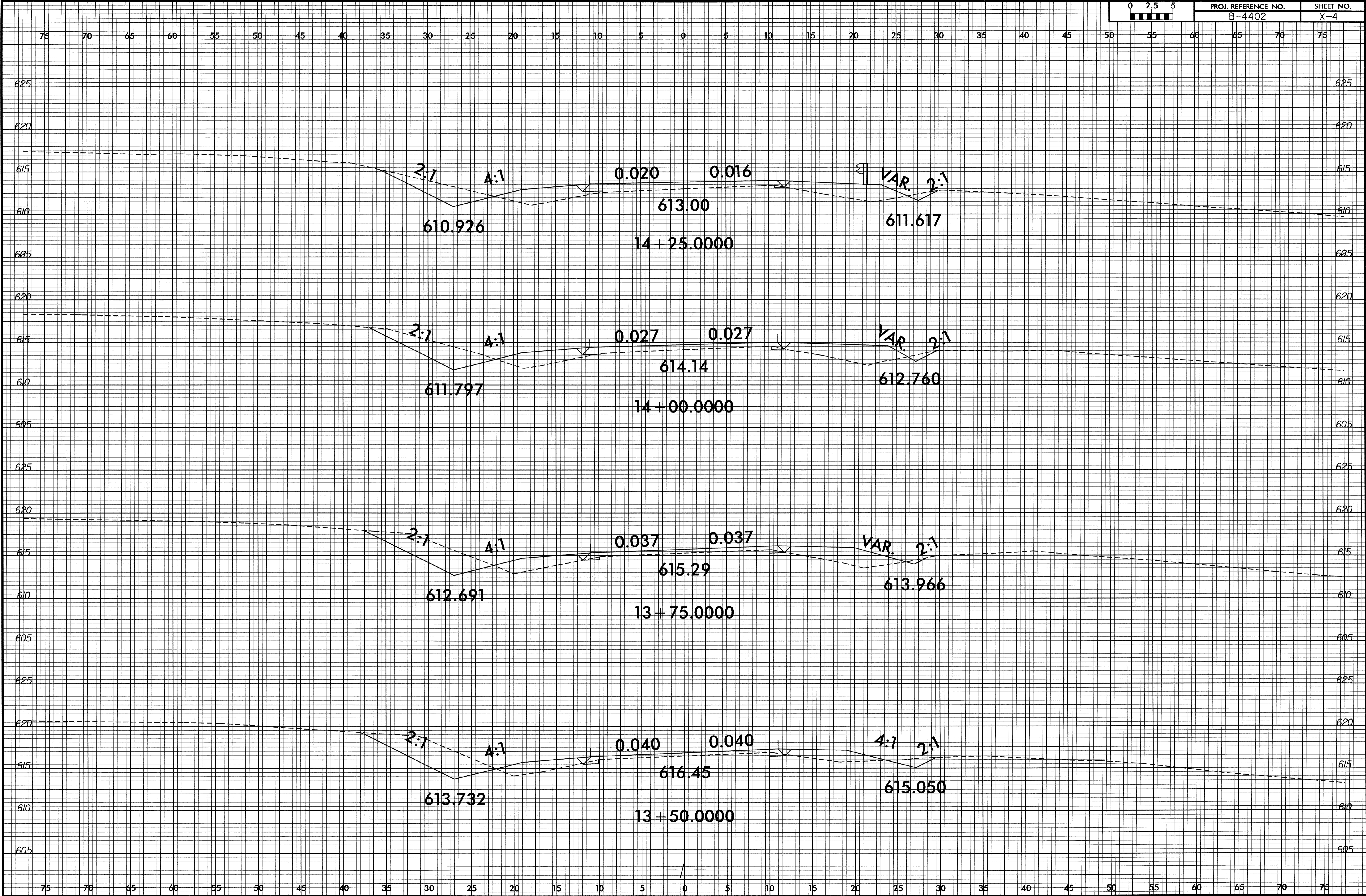


29-SEP-2008 08:34  
C:\p00\p00\X30\p-4402-rdu-xpl.dgn  
\$\$\$\$USERNAM\$\$\$\$

8/23/99




PROJ. REFERENCE NO.	SHEET NO.
B-4402	X-4

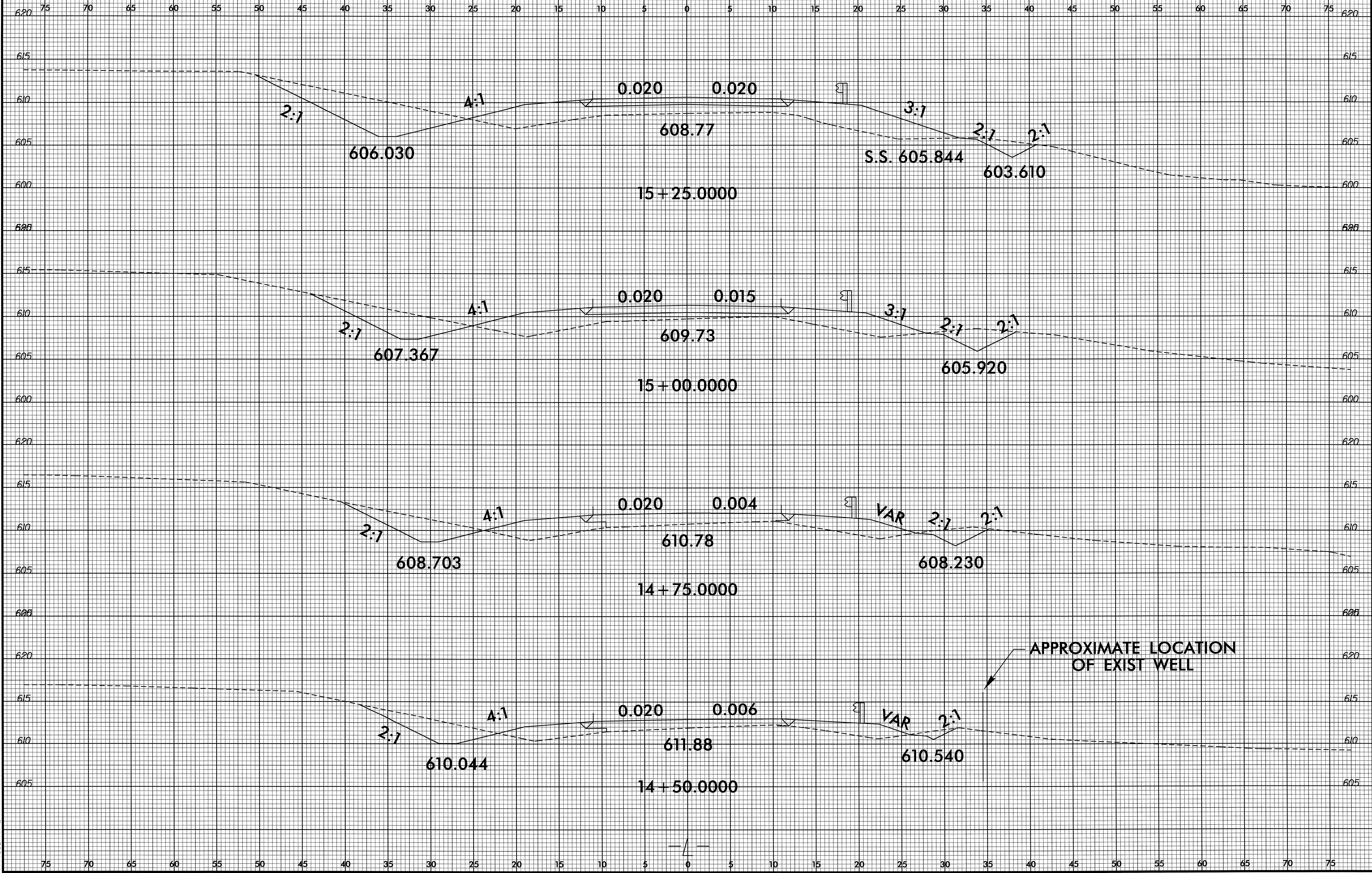


29-SEP-2008 08:34  
 R:\Roadway\XSC\B-4402-roy.xpl.dgn  
 \$\$\$USERNAME\$\$\$

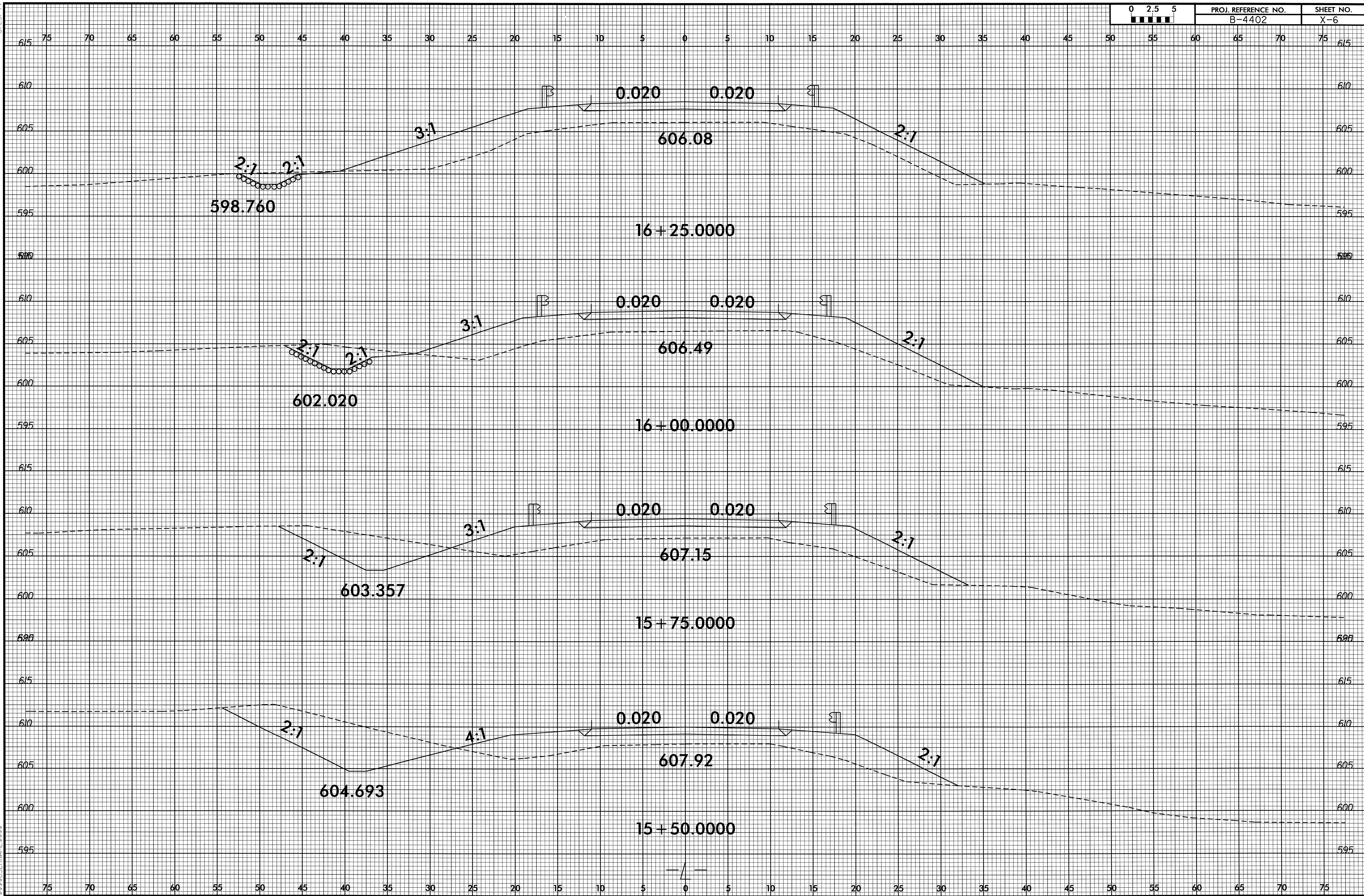
8/23/99



PROJ. REFERENCE NO.	SHEET NO.
B-4402	X-5

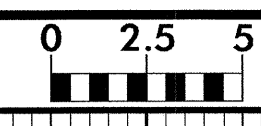


29-SEP-2008 08:34  
 C:\Roadway\XSC\B-4402\_rdu\_xpl.dgn  
 \$\$\$USERNAME\$\$\$

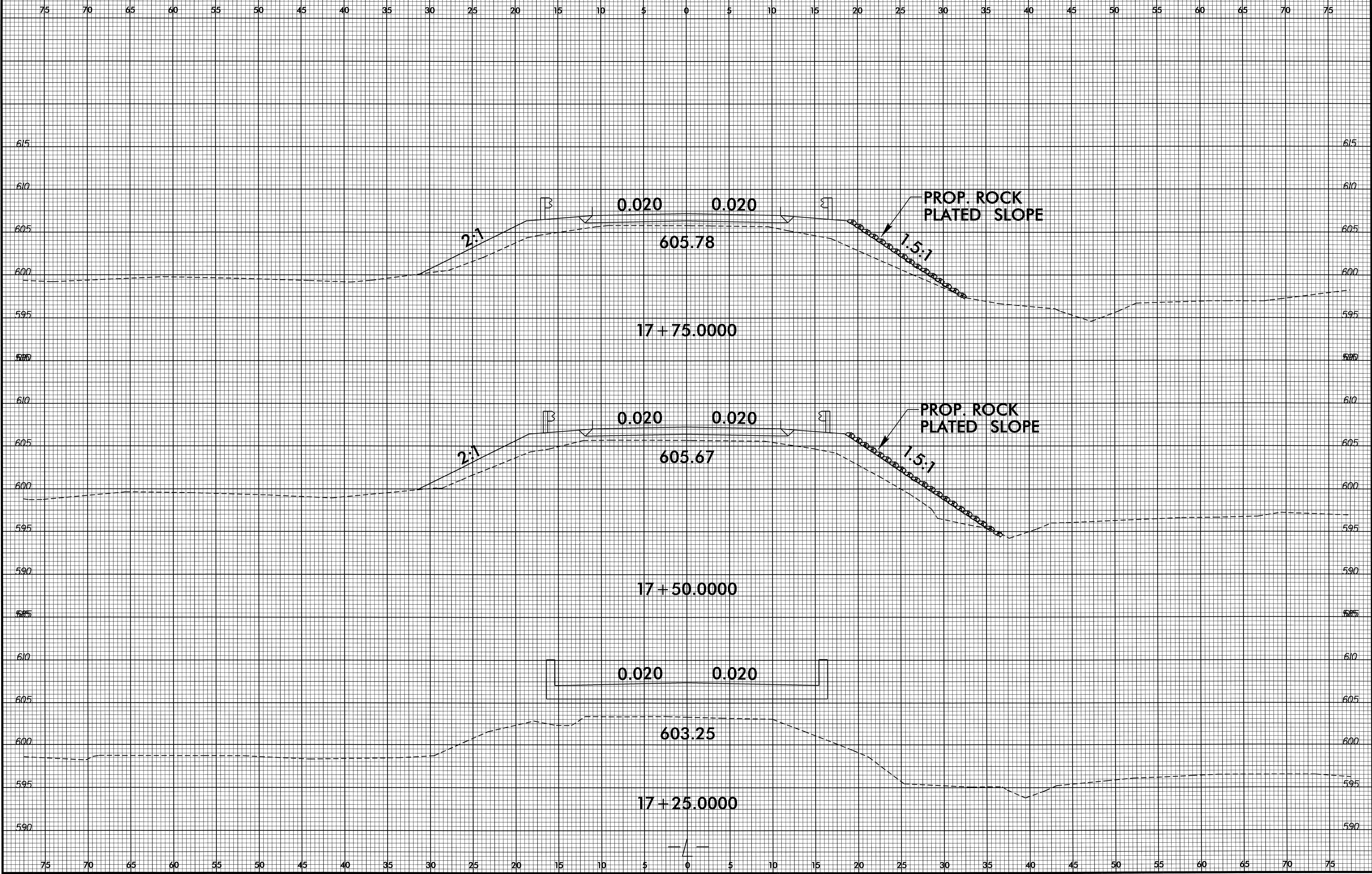




8/23/99



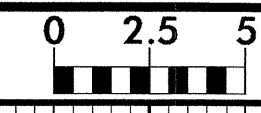
PROJ. REFERENCE NO.	SHEET NO.
B-4402	X-8



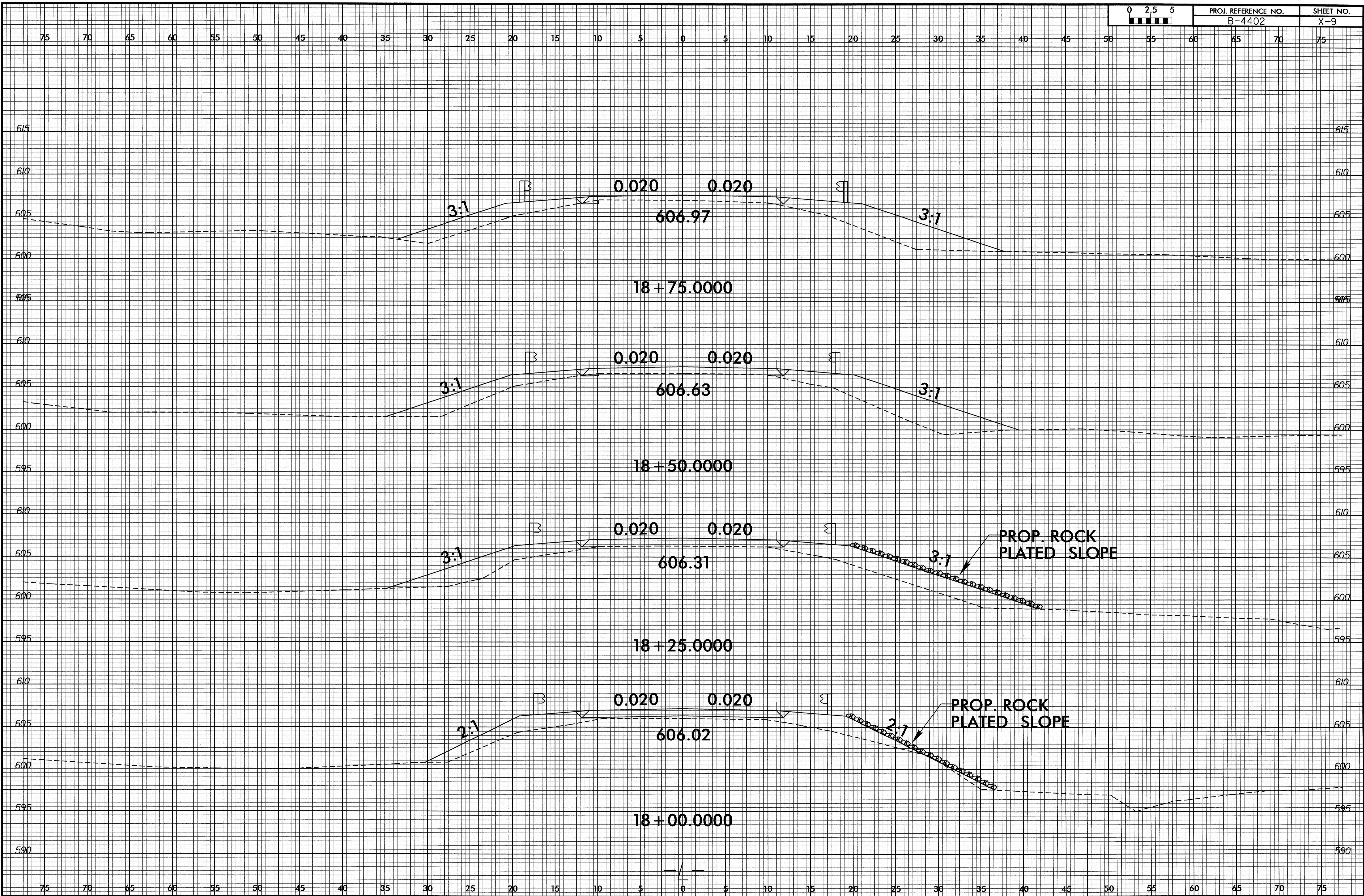
29-SEP-2008 08:34  
 R:\Roadway\X3C\B-4402\_rdu\_xpl.dgn  
 \$\$\$USERNAM\$\$\$



8/23/99

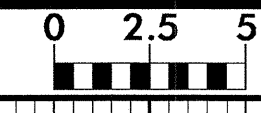


PROJ. REFERENCE NO.	SHEET NO.
B-4402	X-9

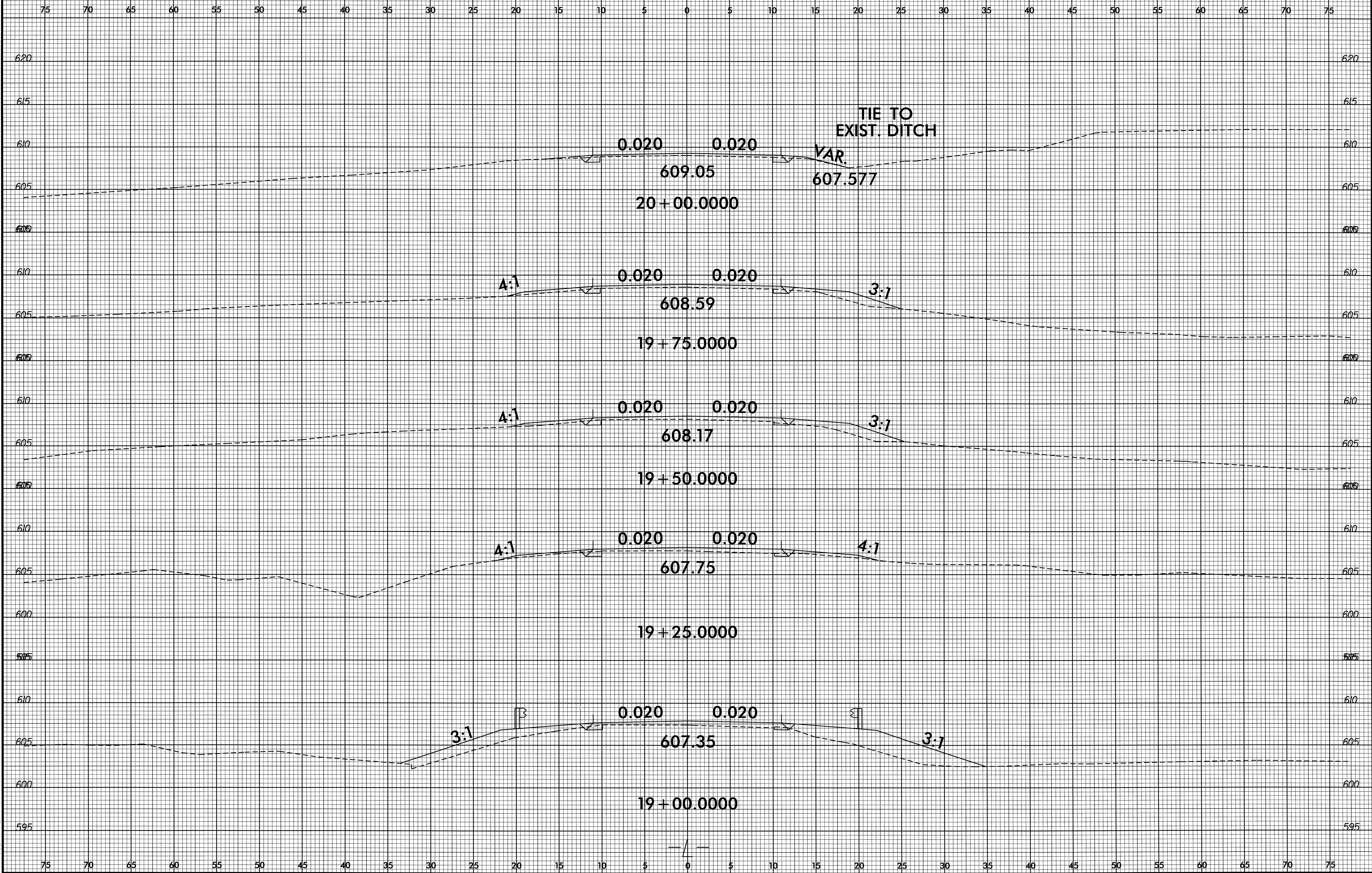


29-SEP-2008 08:34  
 R:\Roads\XSC\B-4402-r.dwg  
 \$\$\$\$\$\$

8/23/99

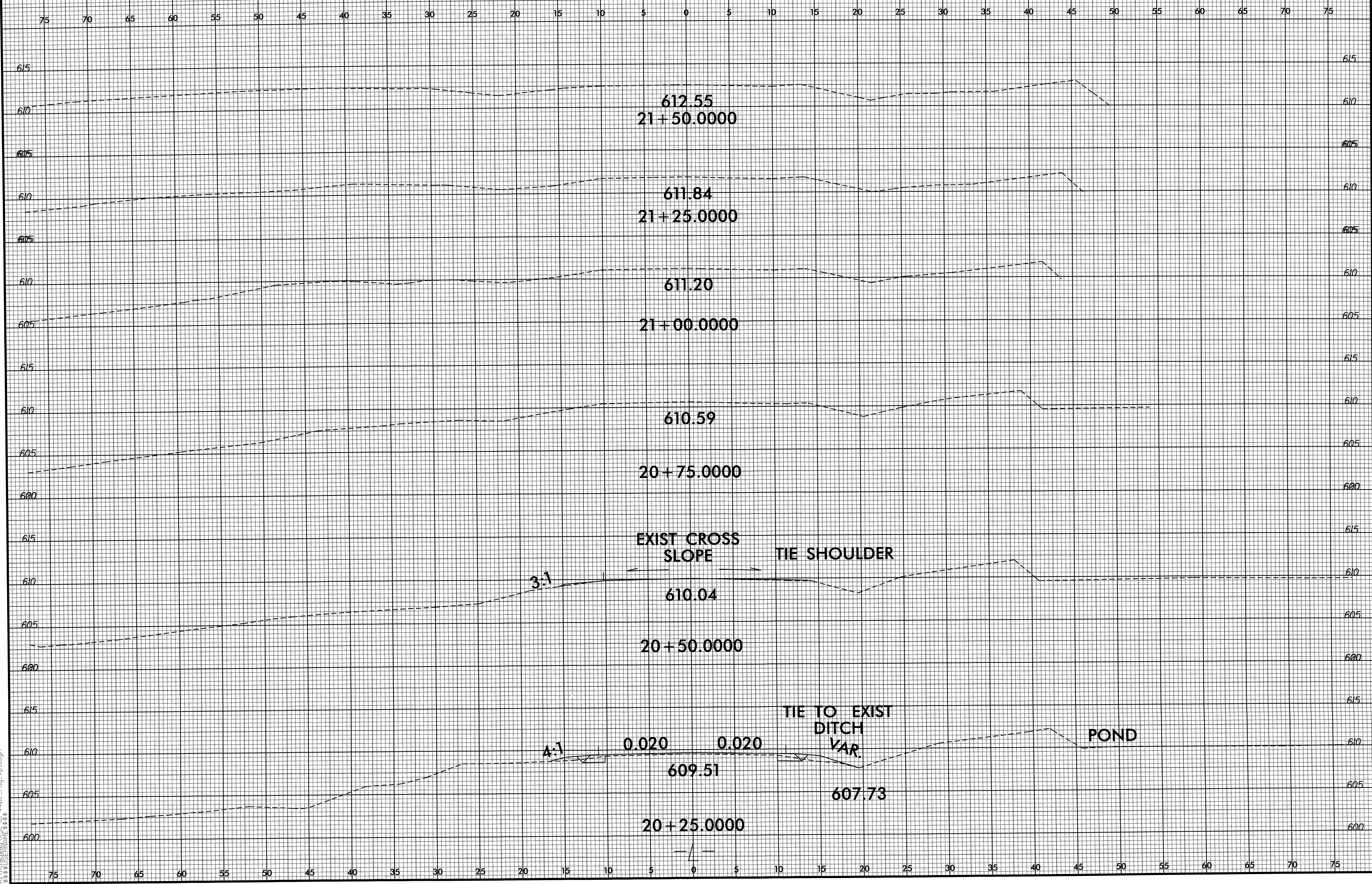


PROJ. REFERENCE NO.	SHEET NO.
B-4402	X-10



29-SEP-2008 08:34  
R:\Roadwork\XSC\B-4402-r.dwg  
\$\$\$\$USERAME\$\$\$\$

8/23/99



29-SEP-2008 08:34  
C:\Roadway\XSC\B-4402\_rdu\_xpl.dgn  
\$\$\$\$\$USERNAME\$\$\$\$\$