P:\B-4015\Roadway\Xsc\earthwork\VOLUMES FOR XSC1A\EAR_DETOUR.log

PROJ. REFERENCE NO.	SHEET NO.
B-4015	X-1A

STATE OF NORTH CAROLINA
DIVISION OF HIGHWAYS

NOTE: EMBANKMENT COLUMN DOES NOT INCLUDE BACKFILL FOR UNDERCUT

CROSS-SECTION SUMMARY

Station DETOUR	Uncl. Exc. (cu. yd.)	Embt (cu. yd.)
10+67.35	0	0
11+00.00	101	3
11+50.00	471	6
12+00.00	1297	1
12+50.00	2313	0
13+00.00	1360	1
13+15.00	8	0
14+30.00	0	0
14+50.00	0	34
15+00.00	1	116
15+35.71	1	21

Station L	Uncl. Exc. (cu. yd.)	Embt (cu. yd.)
10+50.00	0	0
11+00.00	1	8
11+50.00	2	24
12+00.00	3	36
12+50.00	3	42
12+75.00	1	22
13+60.00	0	0
14+00.00	105	59
14+50.00	329	48
15+00.00	248	23
15+50.00	50	12

Station DETOUR REMOVAL	Uncl. Exc. (cu. yd.)	Embt (cu. yd.)
10+67.35	0	0
11+00.00	0	0
11+50.00	0	0
12+00.00	0	0
12+50.00	17	0
13+00.00	17	0
13+15.00	0	0
14+30.00	0	0
14+50.00	22	0
15+00.00	62	0
15+35.71	4	0

Approximate quantities only. Borrow excavation, fine grading, clearing and grubbing, breaking of existing pavement and removal of existing pavement will be paid for at the lump sum price for "Grading".

8/23/99

0 5 10	PROJ. REFERENCE NO.	SHEET NO.
	B-4015	X-1

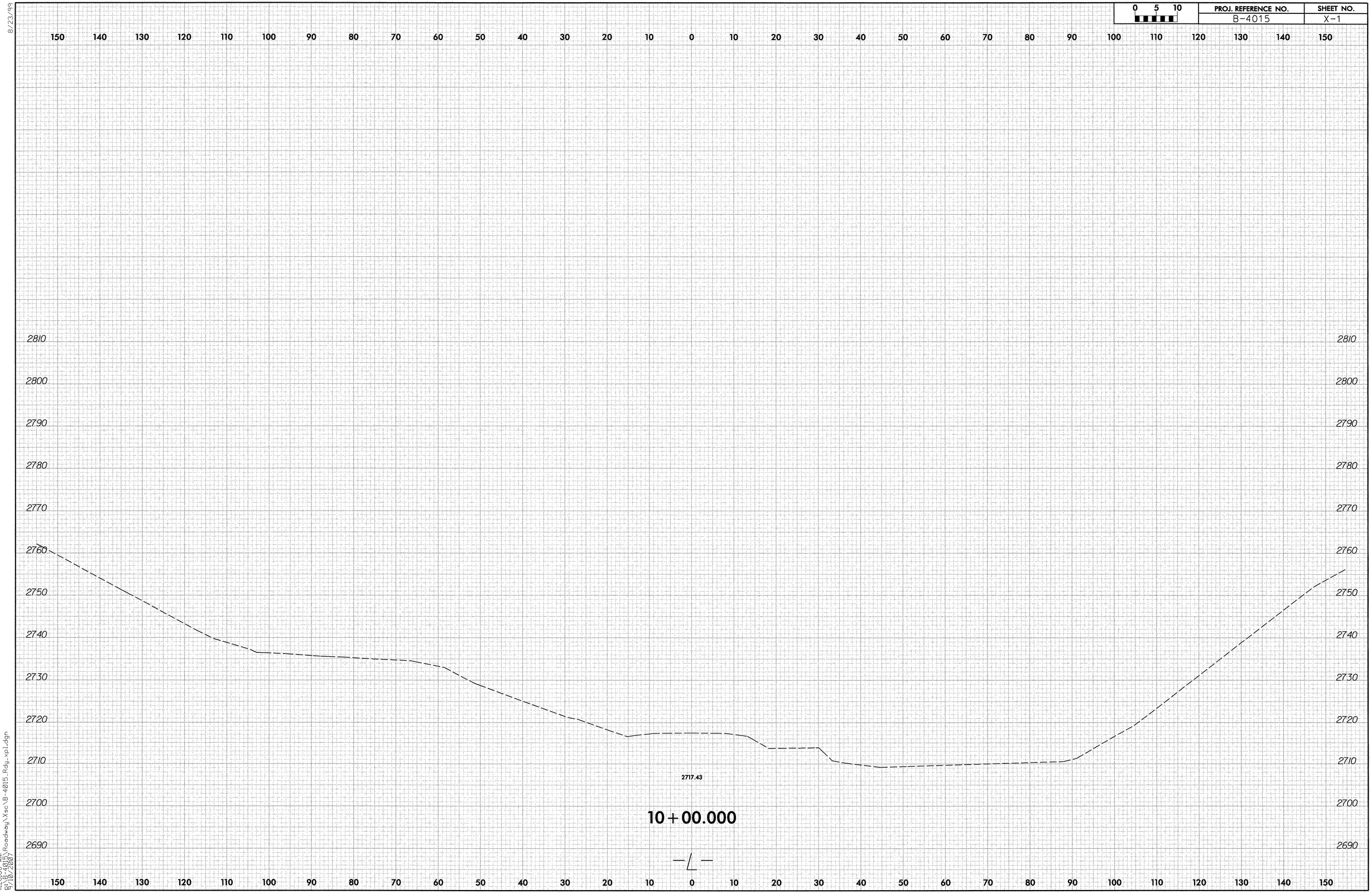

11:28:06 AM
B:\B-4015\Roadway\Xsc\B-4015_Rdy_xp1.dgn
9/10/2007

PROJ. REFERENCE NO.	SHEET NO.
B-4015	X-2

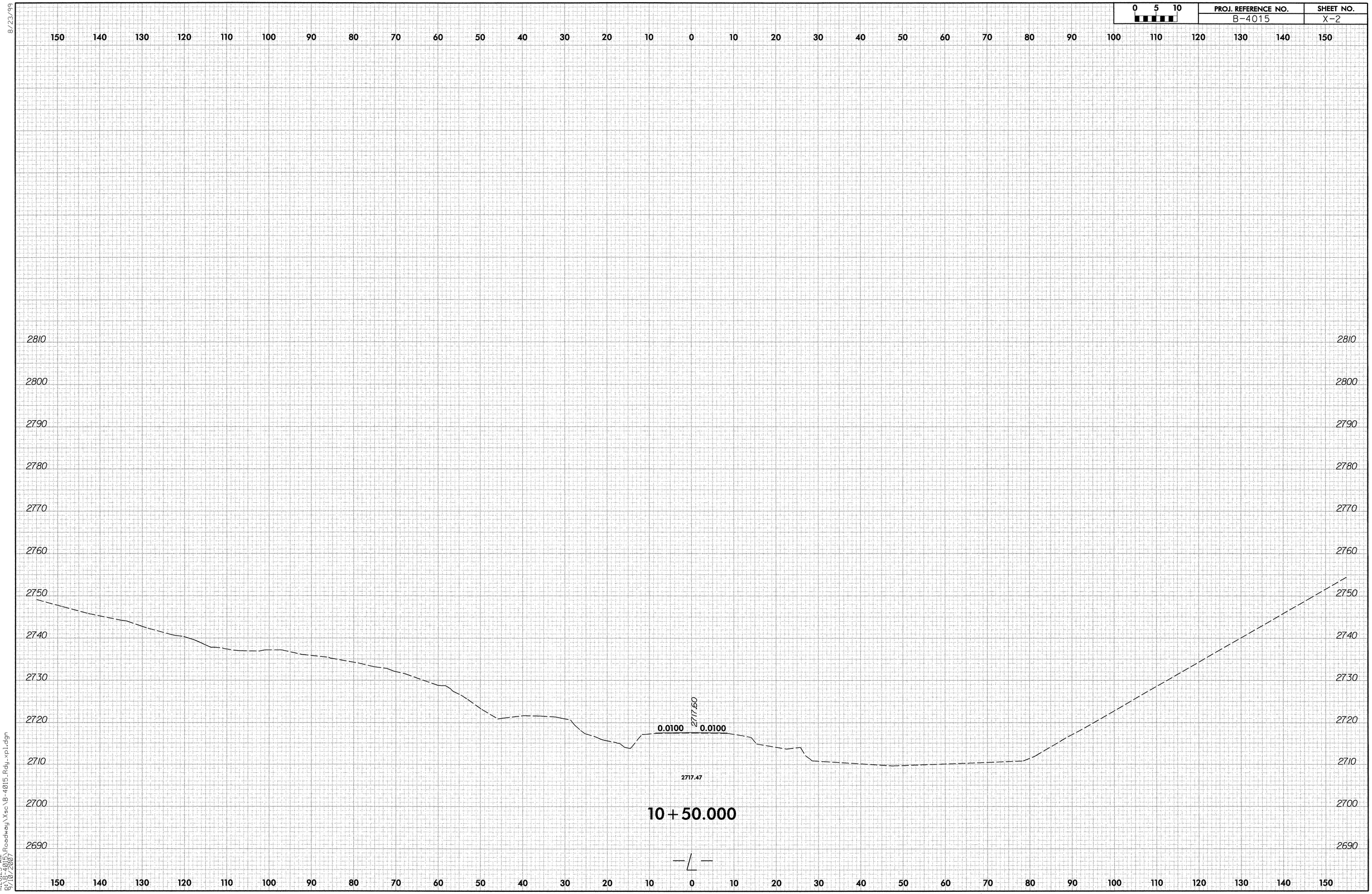

8/23/99

11:28:23 AM
B:\B-4015\Roadway\Xsc\B-4015_Rdy_xp1.dgn
9/10/2007

8/23/99

0 5 10	PROJ. REFERENCE NO.	SHEET NO.
	B-4015	X-3

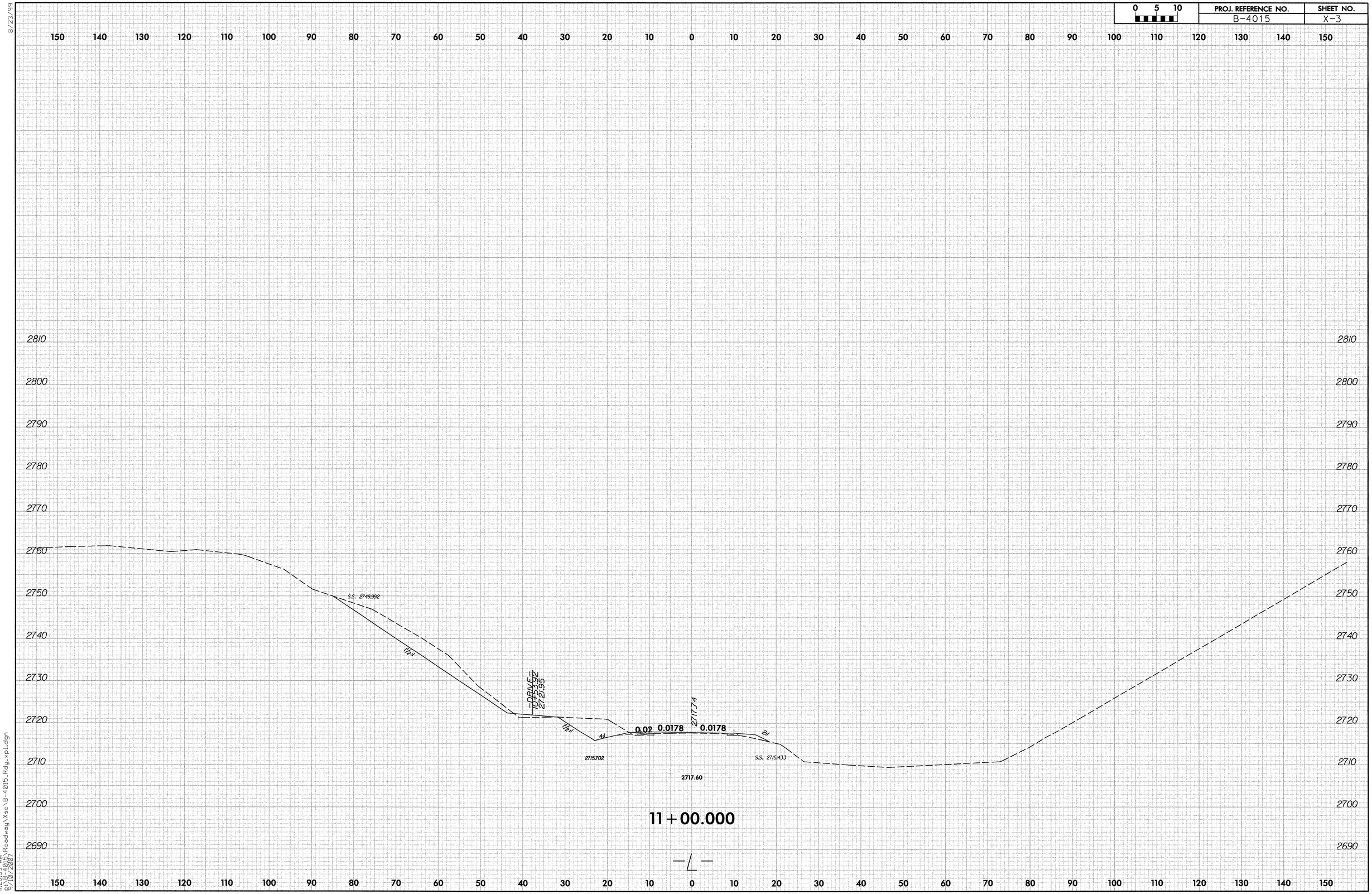

11:28:39 AM
B:\B-4015_Roadway\Xsec\B-4015_Rdy_xp1.dgn
5/10/2007

PROJ. REFERENCE NO.	SHEET NO.
B-4015	X-4

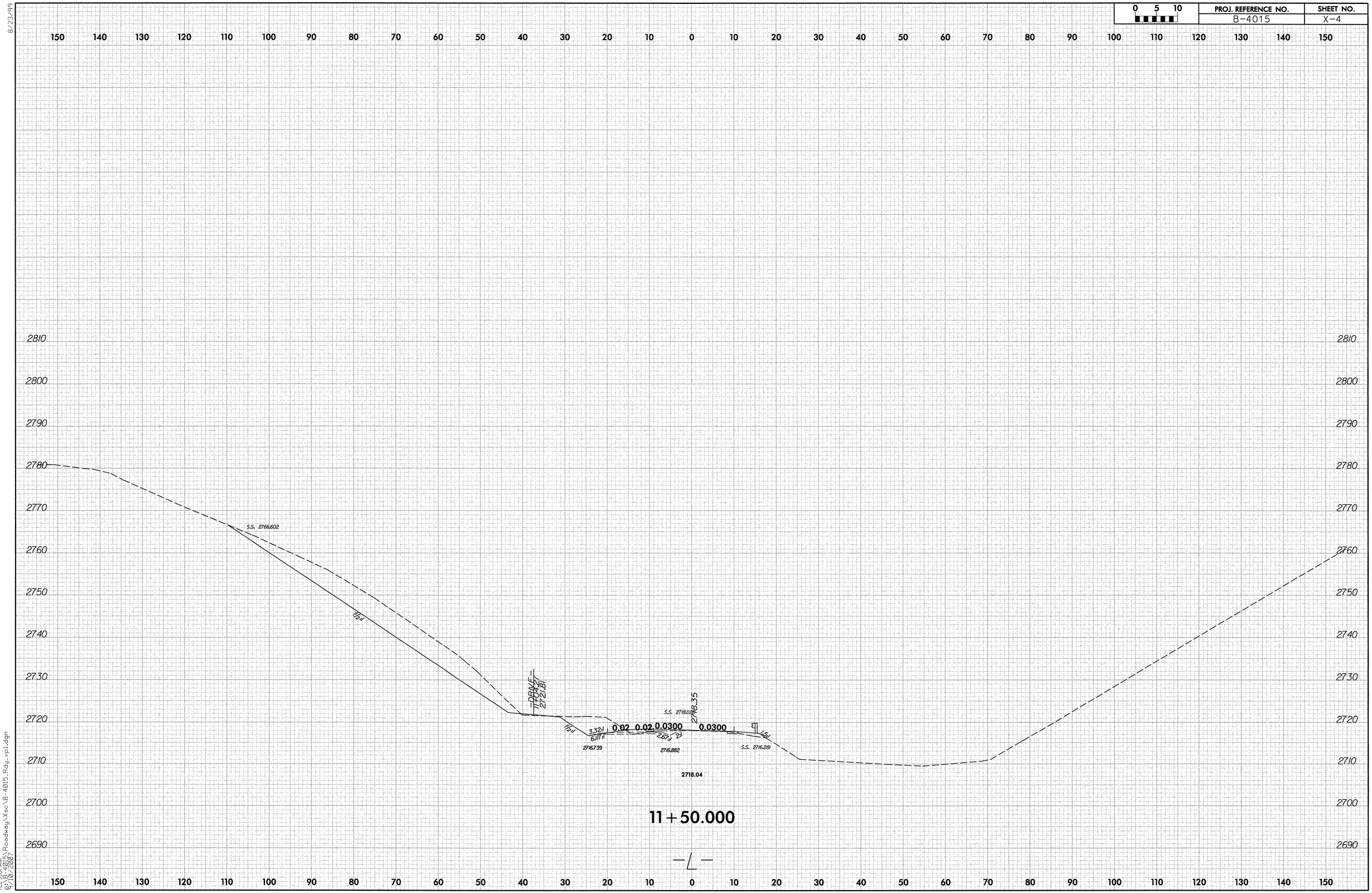

8/23/99

11:29:01 AM
G:\B-4015\Roadway\Xsc\B-4015_Rdy_xpl.dgn
5/10/2007

8/23/99

0 5 10	PROJ. REFERENCE NO.	SHEET NO.
	B-4015	X-5

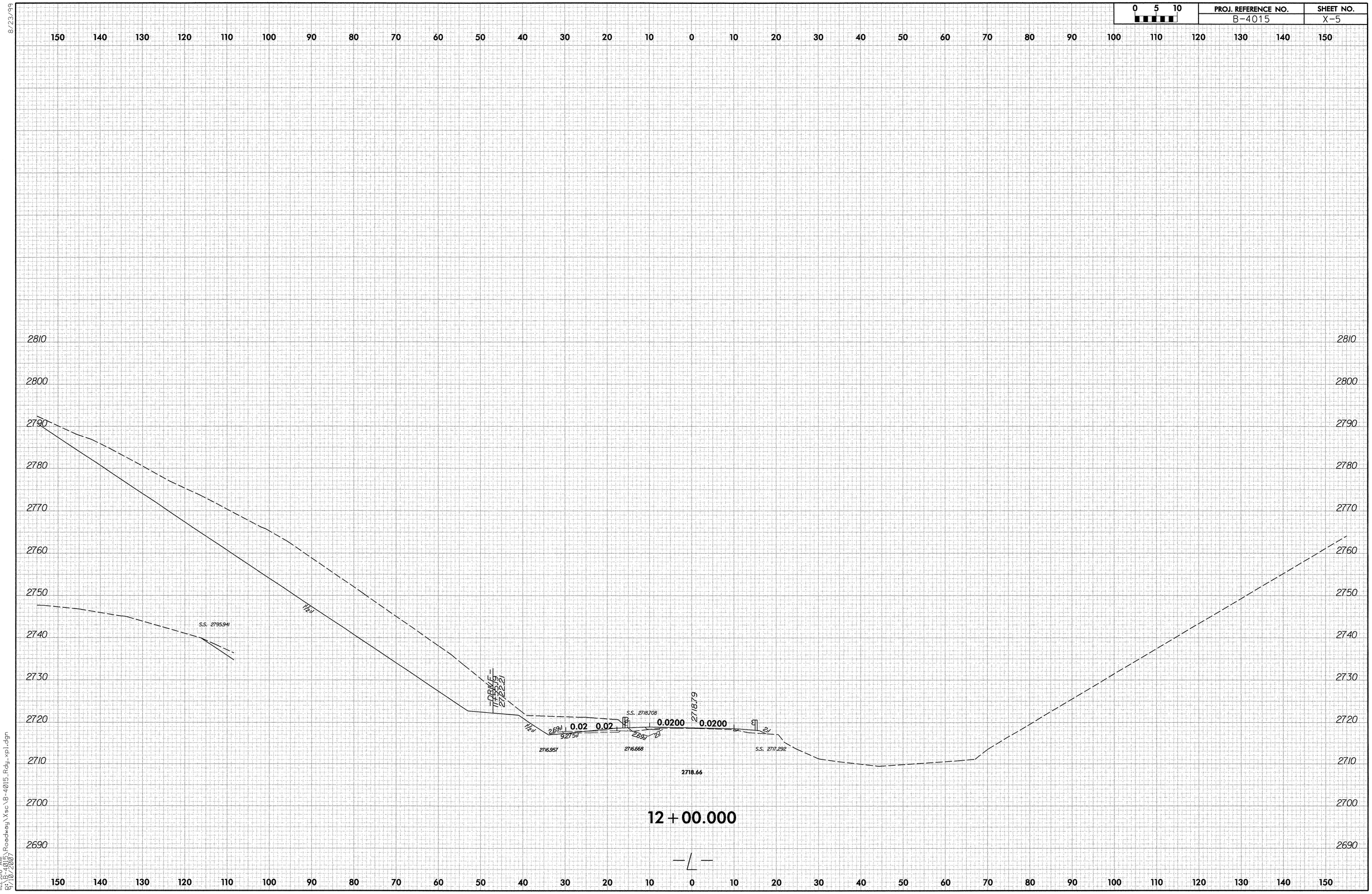

11:29:18 AM
9/10/2007
G:\B-4015\Roadway\Xsc\B-4015_Rdy_xp1.dgn

0 5 10	PROJ. REFERENCE NO.	SHEET NO.
	B-4015	X-6

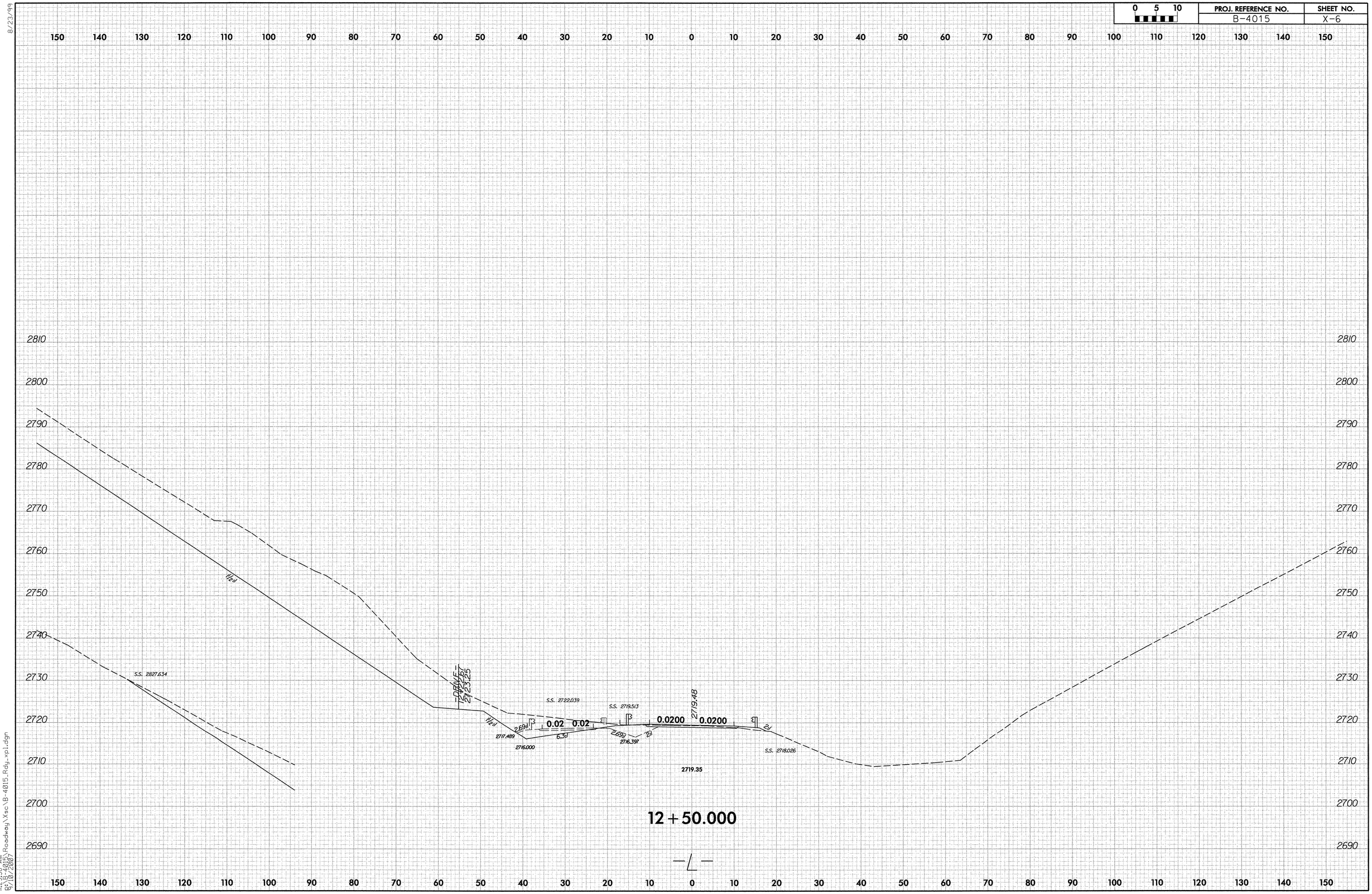

8/23/99

11:29:38 AM
g:\B-4015\Roadway\Xsc\B-4015_Rdy_xpl.dgn
9/10/2007

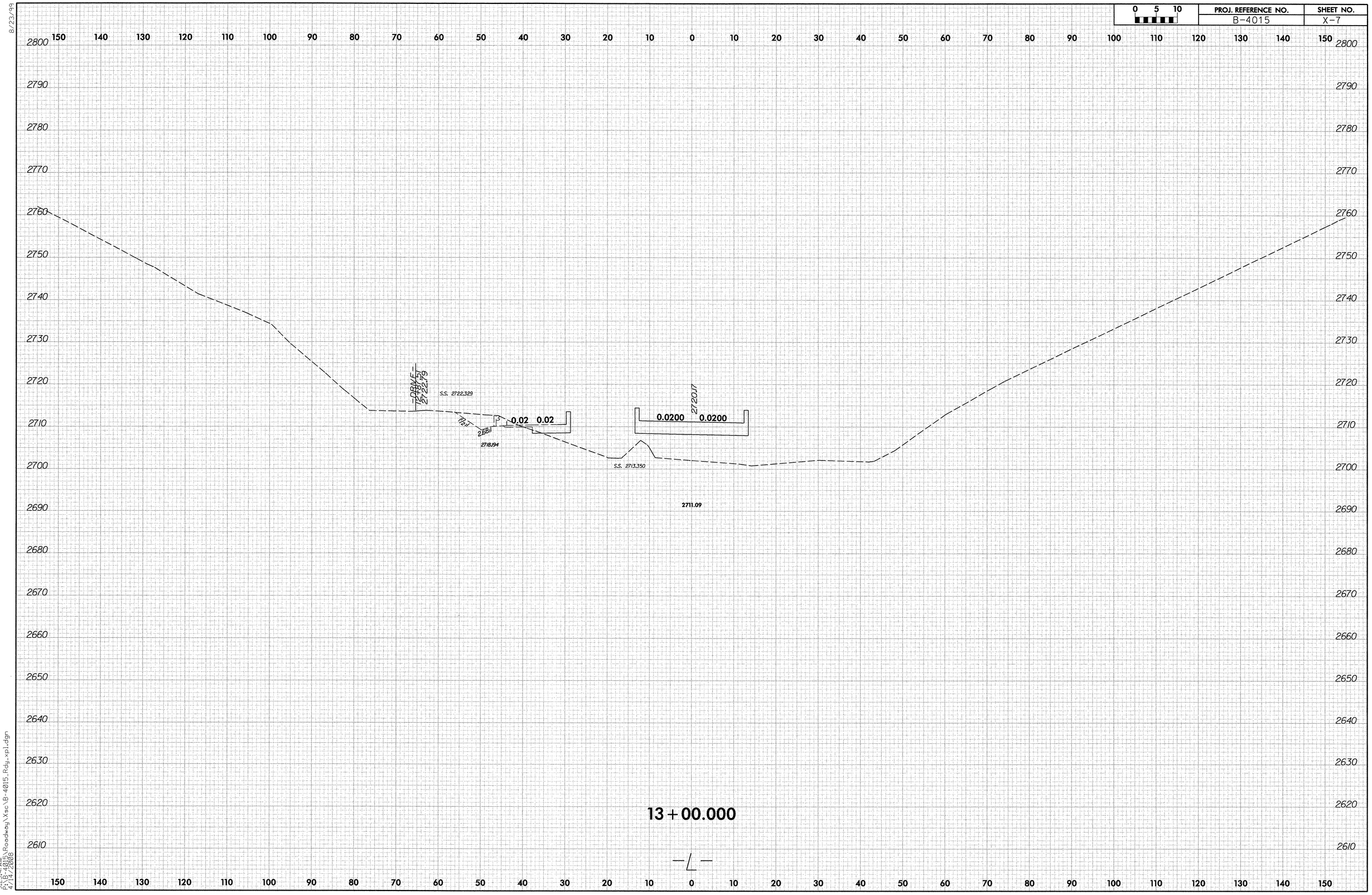

0 5 10
PROJ. REFERENCE NO.
B-4015
SHEET NO.
X-7
8/23/99
2800
2790
2780
2770
2760
2750
2740
2730
2720
2710
2700
2690
2680
2670
2660
2650
2640
2630
2620
2610
150 140 130 120 110 100 90 80 70 60 50 40 30 20 10 0 10 20 30 40 50 60 70 80 90 100 110 120 130 140 150
-DRIVE-
12+87.51
2722.79
S.S. 2722.329
1/2:1
2.68:1
2718.194
0.02 0.02
2720.17
0.0200 0.0200
S.S. 2713.350
2711.09
13+00.000
-L-
9:25:41 AM
P:\B-4015\Roadway\Xsc\B-4015_Rdy_xpl.dgn
4/14/2008

PROJ. REFERENCE NO.	SHEET NO.
B-4015	X-8

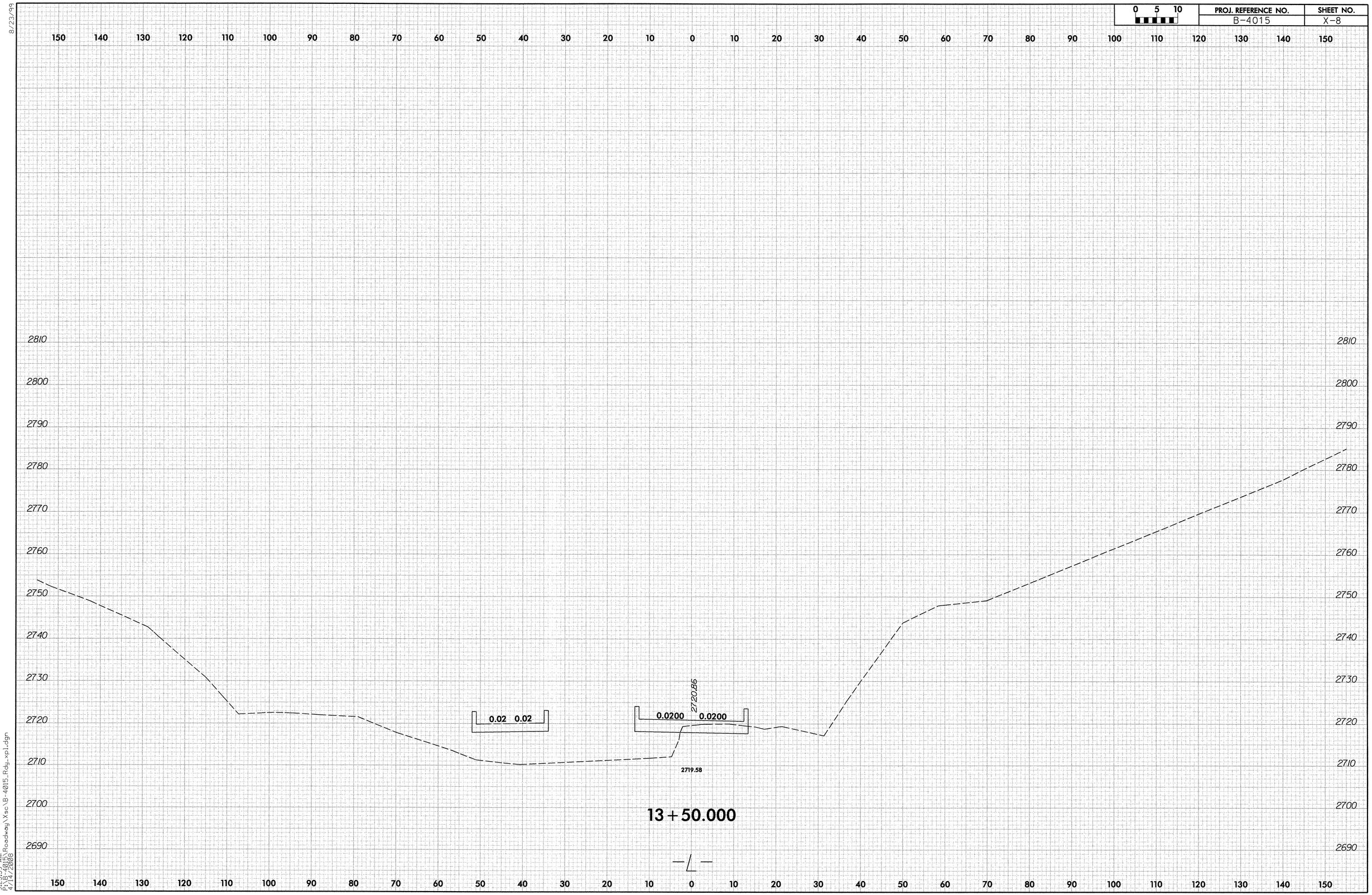

8/23/99

9:25:59 AM
P:\B-4015\Roadway\Xsc\B-4015_Rdy_xpl.dgn
4/14/2008

0 5 10	PROJ. REFERENCE NO.	SHEET NO.
	B-4015	X-9

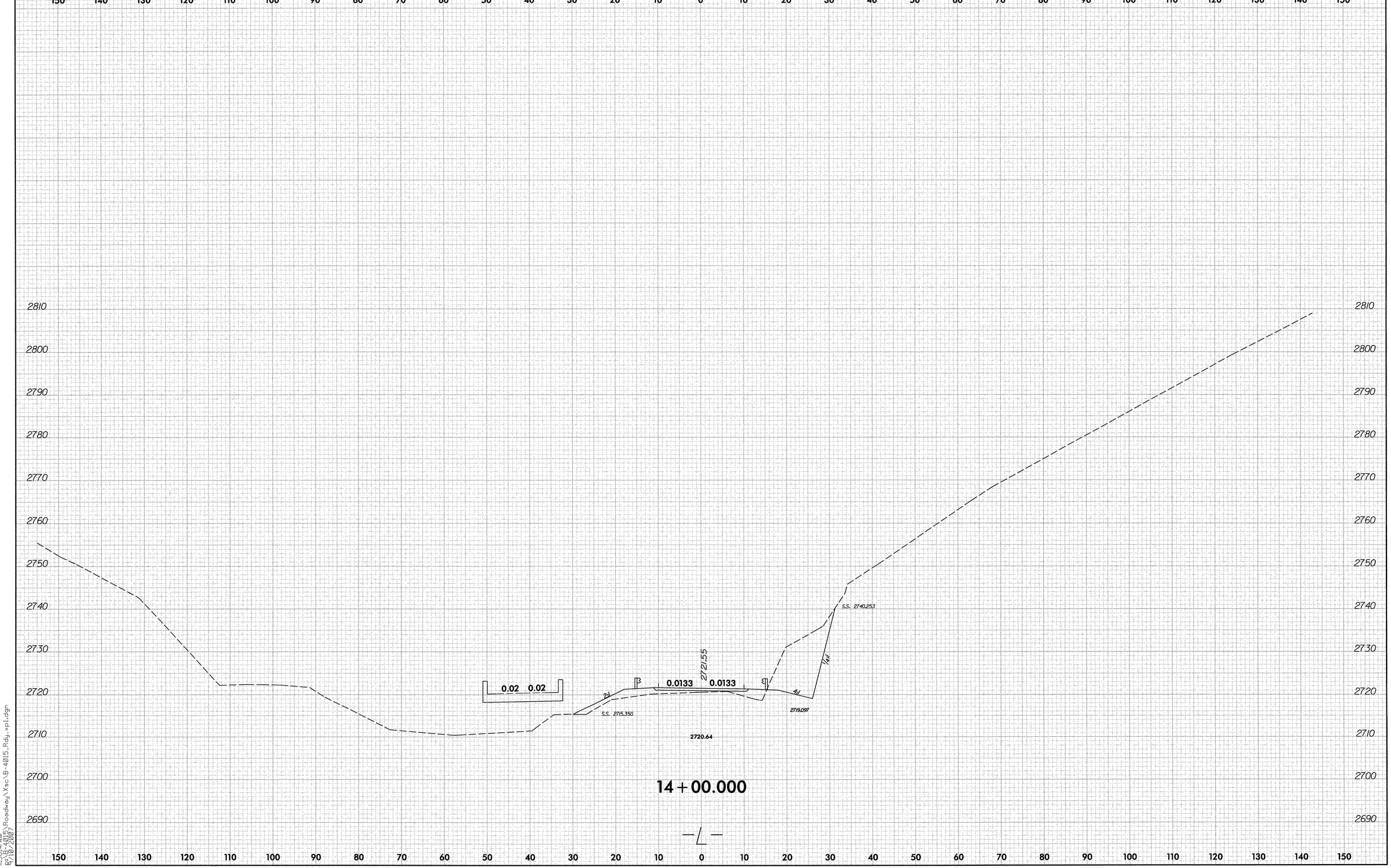

8/23/99

11:30:41 AM
B:\B-4015\Roadway\Xsc\B-4015_Rdy_xpl.dgn
9/10/2007

PROJ. REFERENCE NO.	SHEET NO.
B-4015	X-10

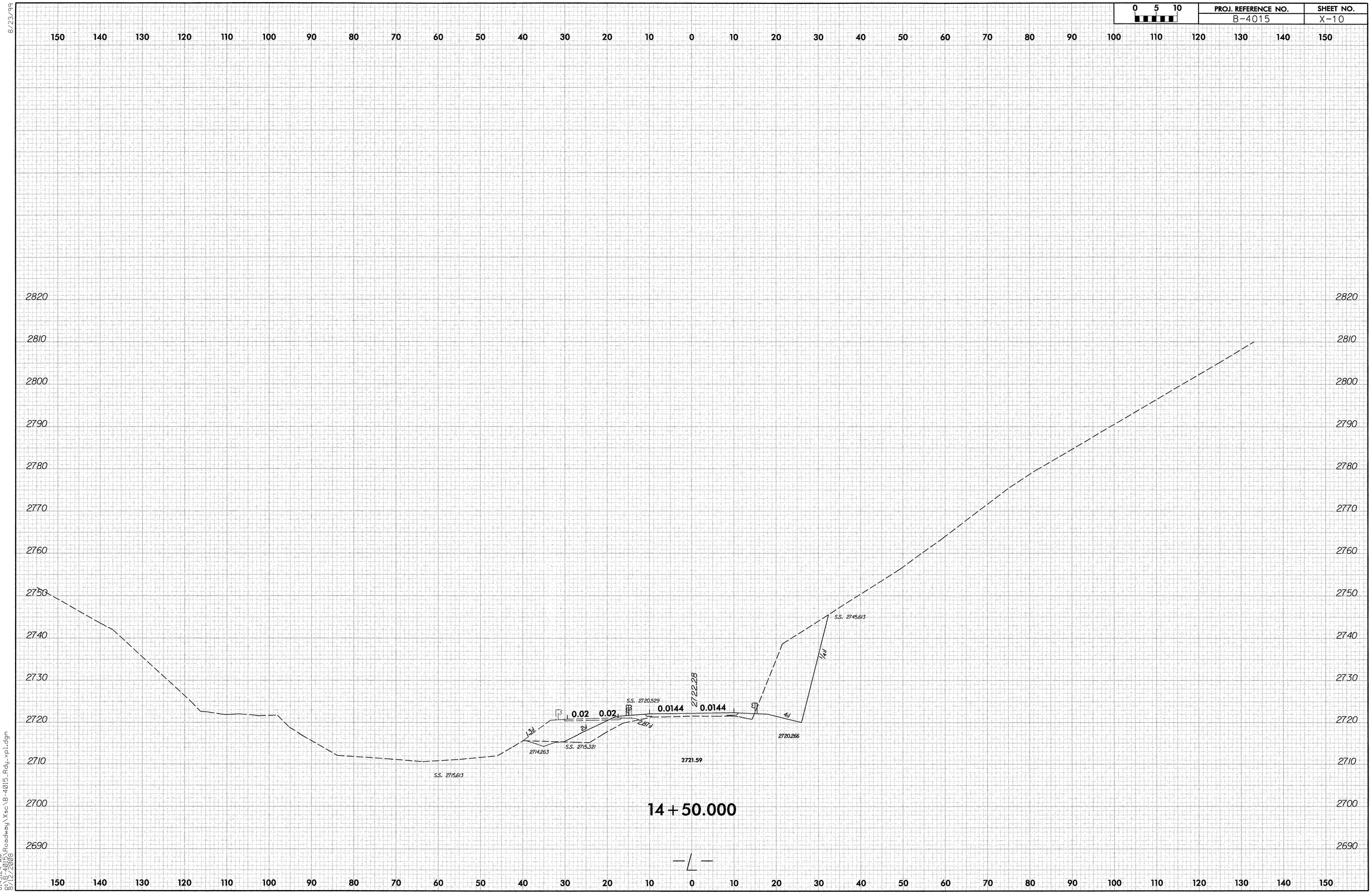

8/23/99

8:45:24 AM
B:\B-4015\Roadway\Xsc\B-4015_Rdy_xpl.dgn
8/12/2008

0 5 10	PROJ. REFERENCE NO.	SHEET NO.
	B-4015	X-11

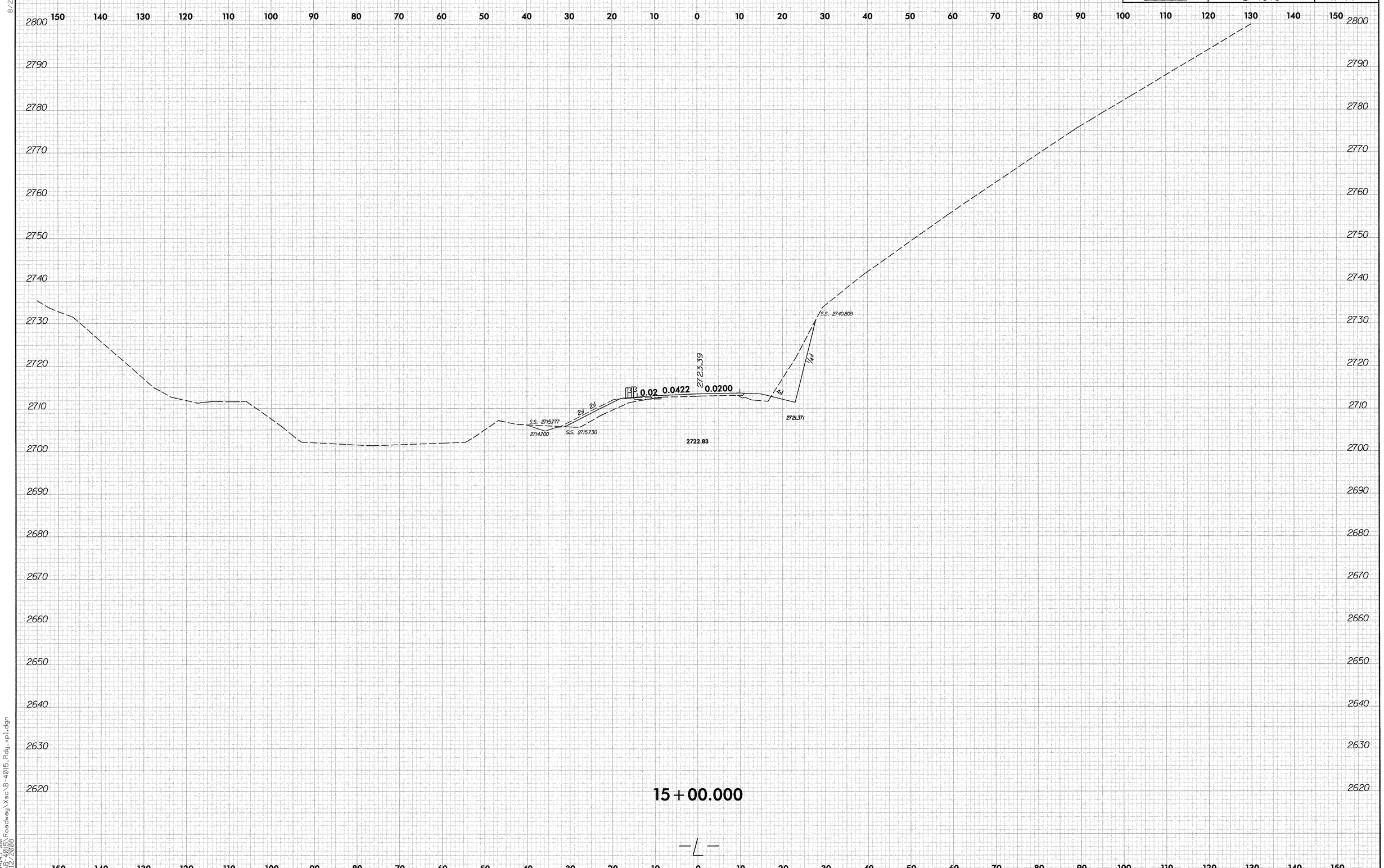

8/23/99

8:44:45 AM
B:\B-4015\Roadway\Xsc\B-4015_Rdy_xpl.dgn
8/12/2008

PROJ. REFERENCE NO.	SHEET NO.
B-4015	X-12

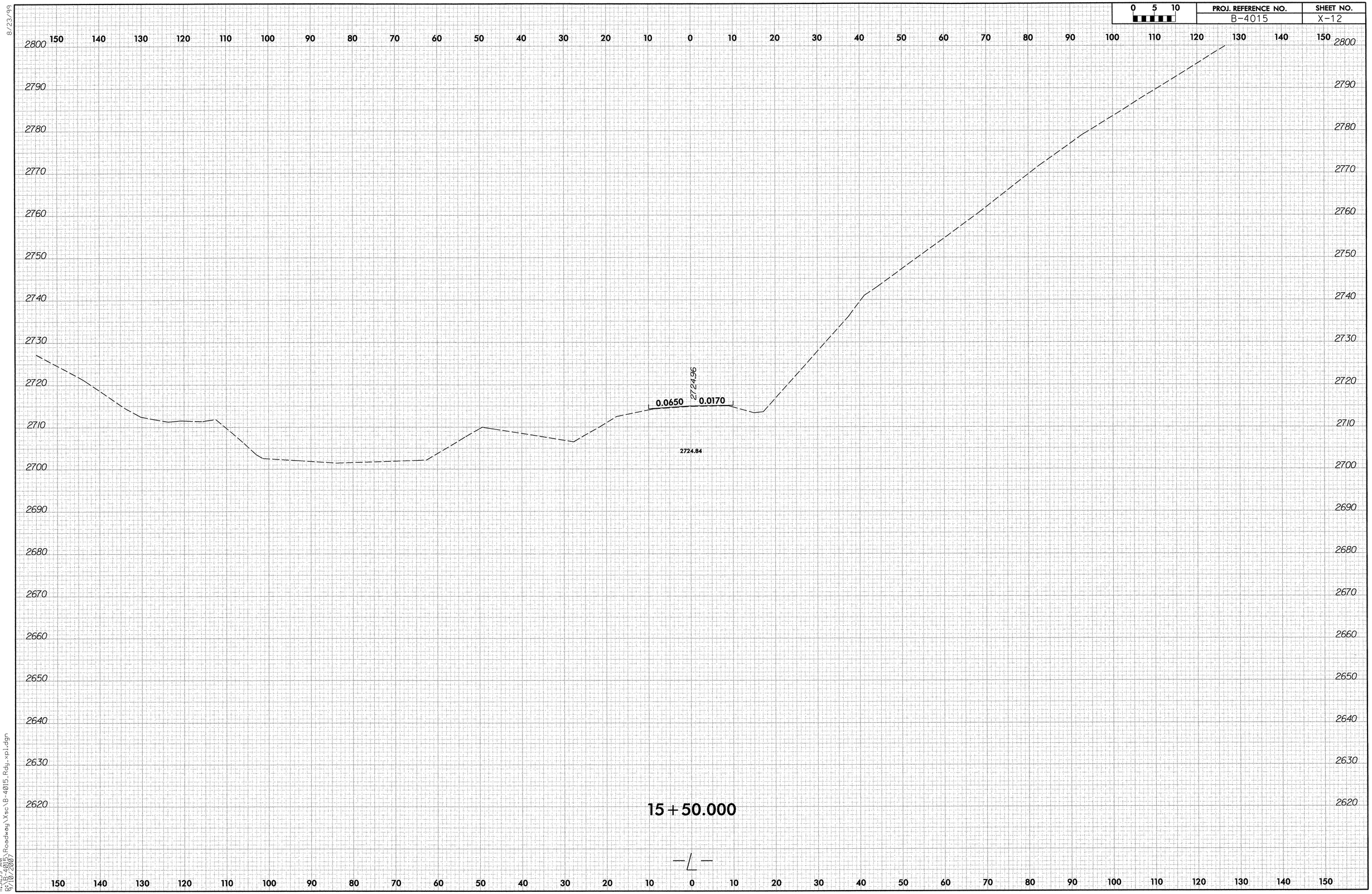

8/23/99

11:31:39 AM
G:\B-4015\Roadway\Xsc\B-4015_Rdy_xp1.dgn
9/10/2007

0 5 10	PROJ. REFERENCE NO.	SHEET NO.
	B-4015	X-13

8/23/99

11:32:00 AM
R:\B-4015\Roadway\Xsc\B-4015_Rdy_xp1.dgn
5/10/2007