


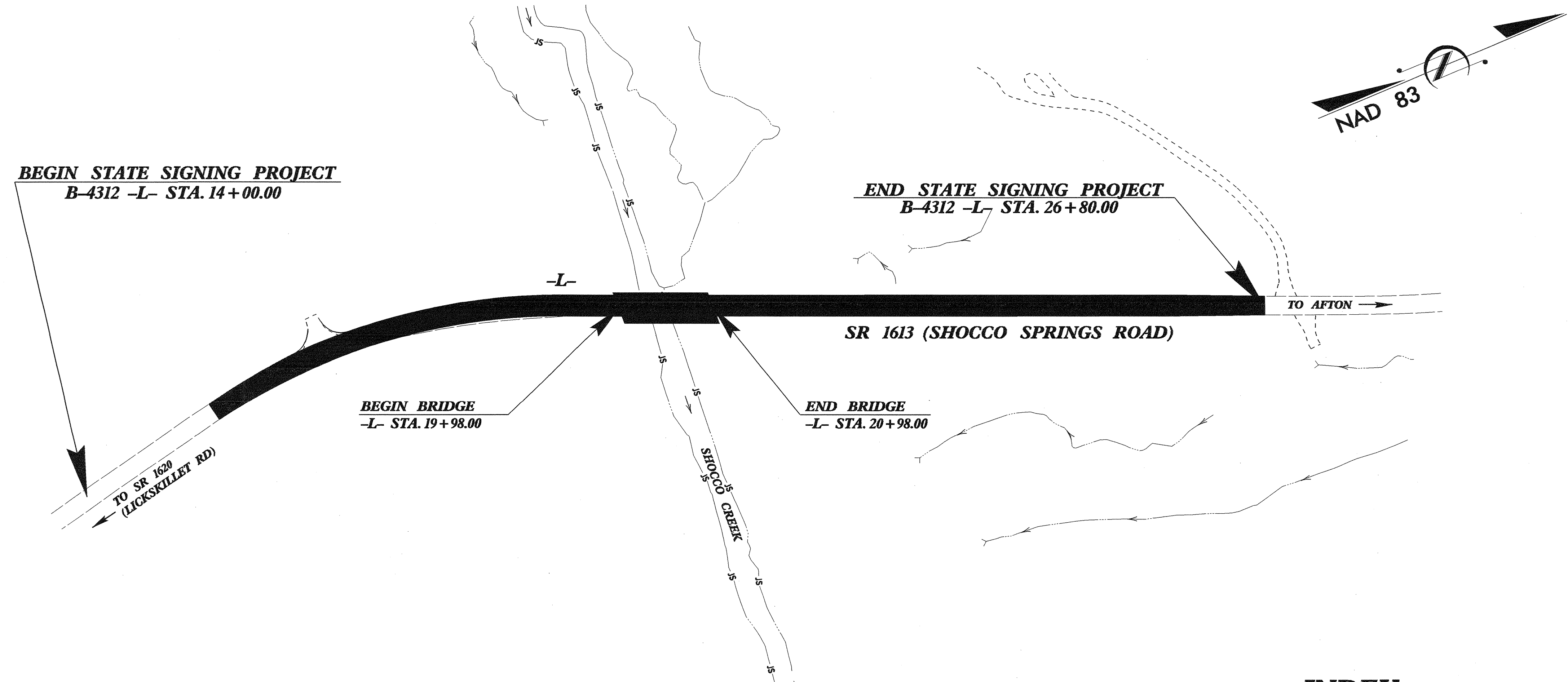
**CONTRACT: C201874 T.I.P.: B-4312**

**STATE OF NORTH CAROLINA  
 DEPARTMENT OF TRANSPORTATION**

T.I.P. NO. B-4312	SHEET NO. SIGN-1
APPROVED: <i>[Signature]</i>	
DATE: 4/10/08	
SEAL	
	

**SIGNING PLANS  
 WARREN COUNTY**

**LOCATION: BRIDGE NO. 42 OVER SHOCCO CREEK AND APPROACHES ON SR 1613 (SHOCCO SPRINGS ROAD)**



**SUMMARY OF QUANTITIES**

ITEM NO.		ITEM DESCRIPTION	QUANTITY	UNIT
DESC. NO.	SECT. NO.			
4072000000	903	SUPPORTS, 3 LB STEEL U-CHANNEL	15	L.F.
4102000000	904	SIGN ERECTION, TYPE E	1	EA.
4155000000	907	DISPOSAL OF SIGN SYSTEM, U-CHANNEL	9	EA.

**ROADWAY STANDARD DRAWINGS  
 APPLICABLE TO THESE SIGNING PLANS  
 904.10 904.50**

**INDEX**

SHEET NO.	DESCRIPTION
1	TITLE SHEET
2	TYPE "E" SIGNS
3	EXISTING/PROPOSED ROADWAY

**PLAN PREPARED BY: N.C.D.O.T. SIGNING SECTION**  
 R. W. KING, PE SIGNING ENGINEER  
 A. I. ALQUDWAH, PE SIGNING PROJECT ENGINEER  
 D. M. EATON SIGNING PROJECT DESIGN ENGINEER  
 R. R. HENNEIN SIGNING DESIGNER

464 QUANTITY REQ'D 1



36 X 36  
W1-2a

ONE "U" POST PER SIGN

TIP NO. SHEET NO.

B-4312 SIGN-2

APPROVED: *Jana B. [Signature]*

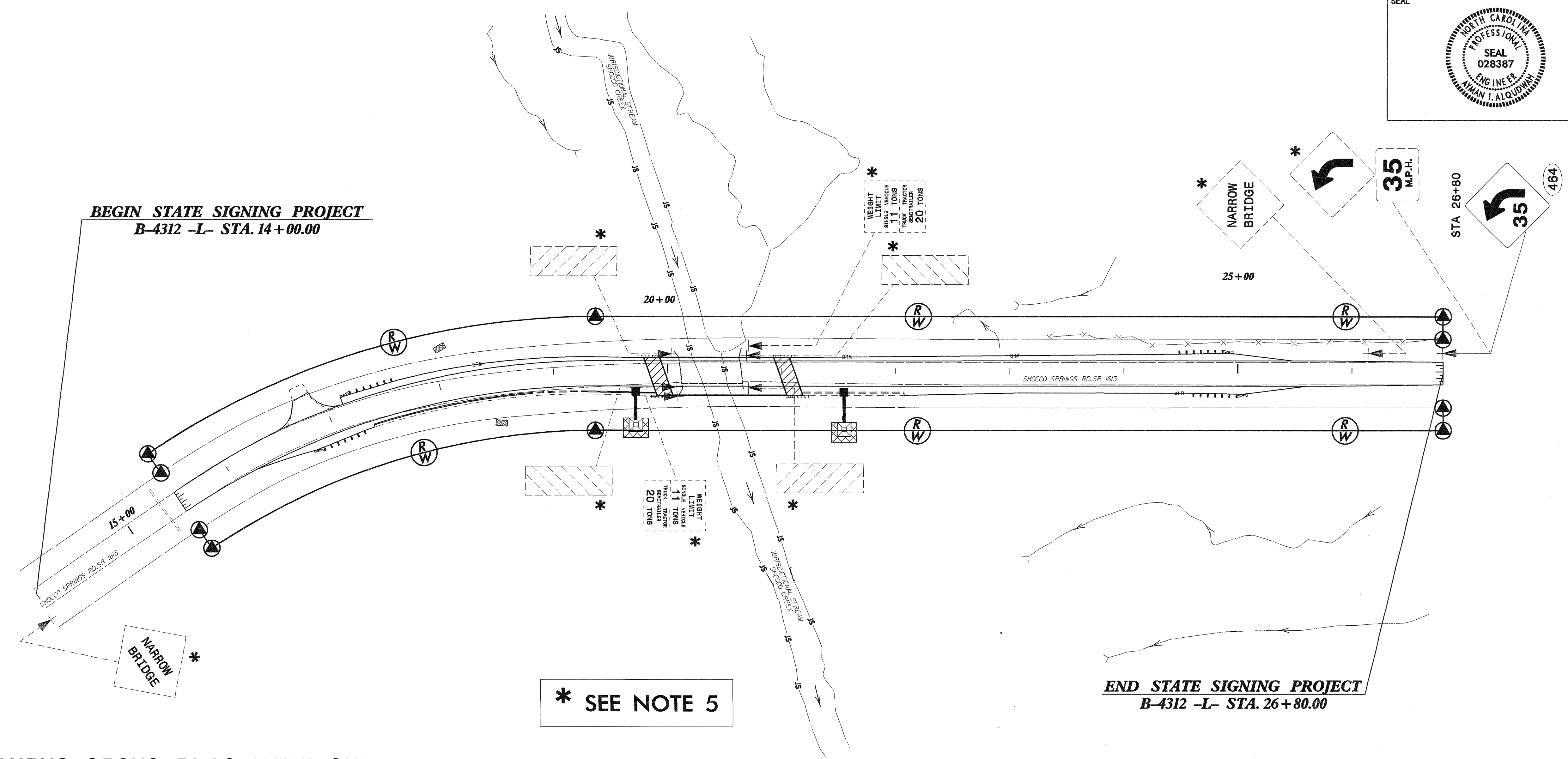
DATE: 4/10/08

SEAL



TYPE "E" SIGNS

TIP NO. B-4312	SHEET NO. SIGN-3
APPROVED: <i>[Signature]</i>	
DATE: 4/10/08	
SEAL	



**WARNING SIGNS PLACEMENT CHART**

POSTED OR 85TH PERCENTILE SPEED MPH (KMH)	MUTCD DISTANCE FT (M)	SUGGESTED LOCATION FT (M)	SUGGESTED MAXIMUM FT (M)
30 (50)	450 (140)	475 (145)	575 (175)
35 (55)	550 (170)	575 (175)	675 (205)
40 (65)	650 (200)	675 (205)	775 (235)
45 (70)	750 (230)	775 (235)	875 (270)
50 (80)	850 (260)	875 (270)	975 (300)
55 (90)	950 (290)	975 (300)	1075 (330)
60 (95)	1100 (335)	1125 (345)	1225 (375)
65 (105)	1200 (365)	1225 (375)	1325 (405)
70 (115)	1250 (380)	1275 (390)	1375 (420)

1. SEE ROADWAY STANDARD NO. 904.50 FOR MOUNTING OF TYPE 'D', 'E', AND 'F' SIGNS ON 'U' CHANNEL POSTS.
2. SEE CHART FOR PLACEMENT OF WARNING SIGNS. DISTANCES SHOWN IN MINIMUM ROAD COLUMNS ARE FOR LEVEL ROADWAYS. MAKE CORRECTIONS FOR GRADES. IF 48-INCH (1219 MM) SIGNS ARE USED, THE LEGIBILITY DISTANCE MAY BE INCREASED TO 200 FEET (61 M). THIS WOULD ALLOW REDUCING THE CHART SPECIFIED DISTANCE BY 75 FEET (23 M).
3. IF THE BRIDGE IS OVER A MAJOR STREAM OR RIVER, A SIGN FOR THE NAME OF THE STREAM OR RIVER SHOULD BE INSTALLED AT EACH APPROACH. THESE DESIGNS WILL BE COMPLETED BY THE SIGNING SECTION UPON REQUEST.
4. SIGNS FURNISHED BY STATE. BACKGROUND SHEETING SHALL BE GRADE C REFLECTIVE SHEETING.
5. DISPOSAL OF SIGN SYSTEM, U-CHANNEL.
6. SIGN ERECTION, RELOCATE SIGN TYPE D, E, OR F.
7. DISPOSAL OF SIGN SYSTEM, WOOD.
8. DISPOSAL OF SIGN, D, E, OR F.
9. DISPOSAL OF SUPPORT, U-CHANNEL.

STA 14+00 TO 26+80  
SR 1613/SHOCCO SPRINGS RD  
EXISTING/PROPOSED ROADWAY