

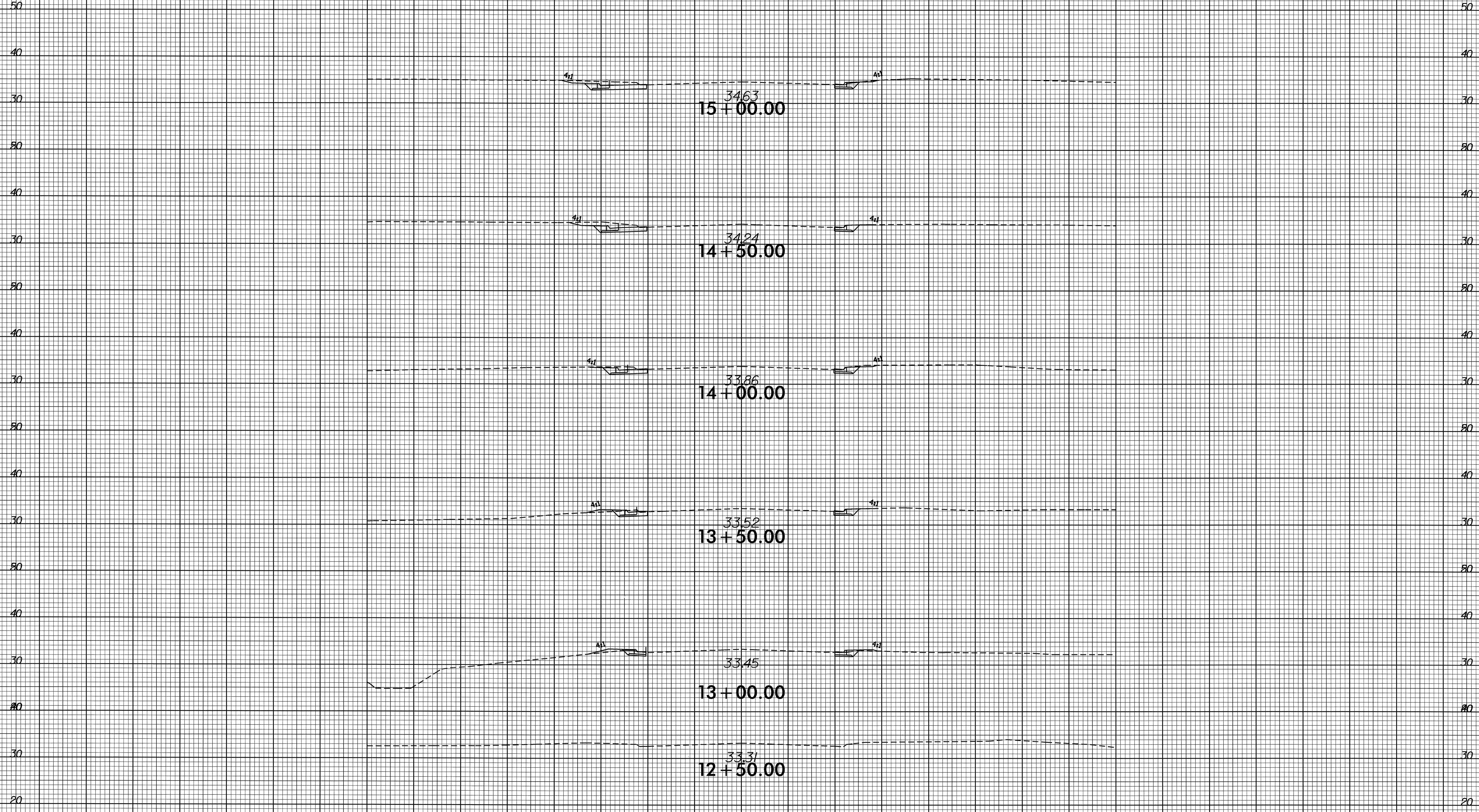
8/23/99



PROJ. REFERENCE NO.
U-4733

SHEET NO.
X-1

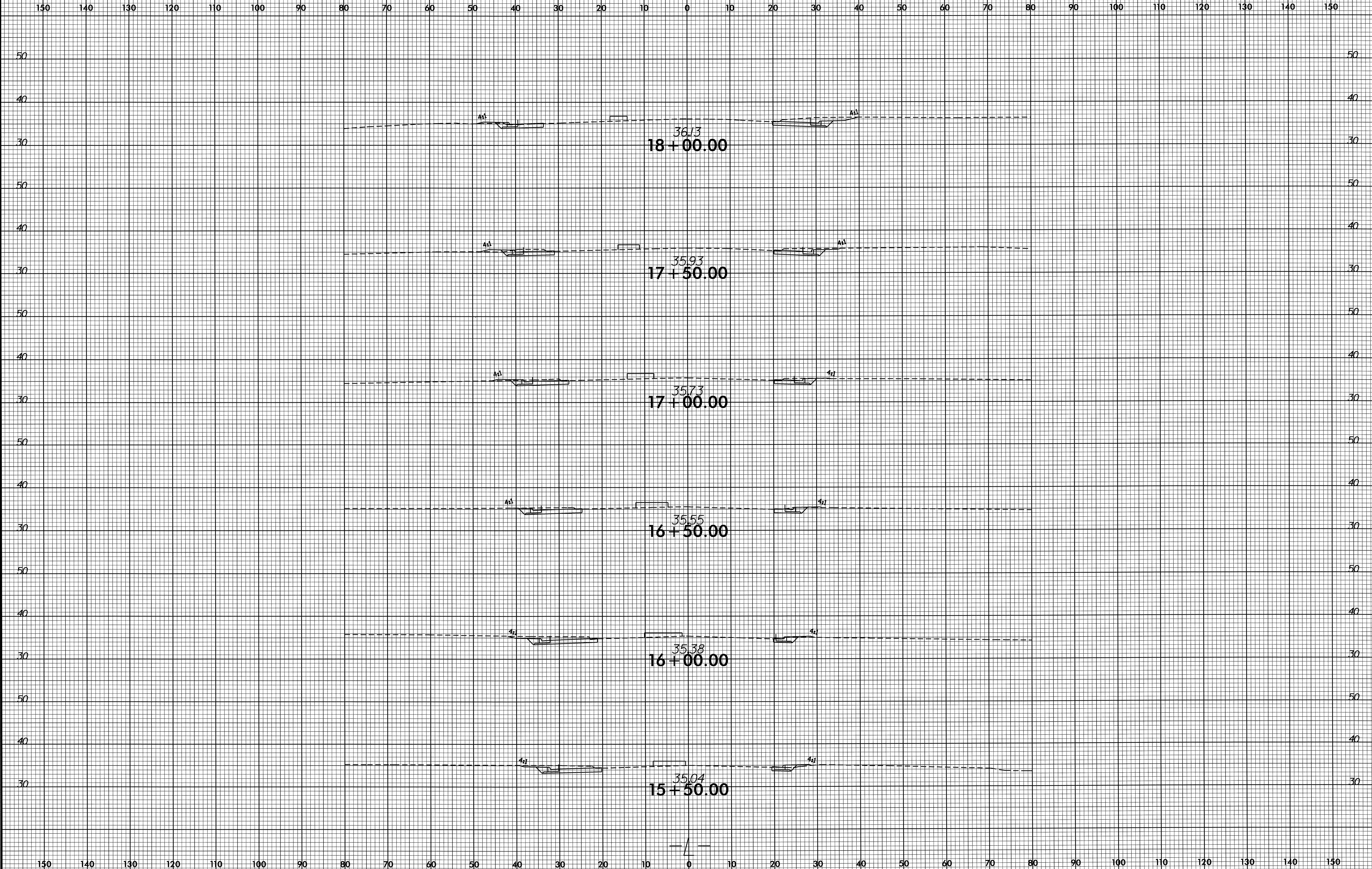
150 140 130 120 110 100 90 80 70 60 50 40 30 20 10 0 10 20 30 40 50 60 70 80 90 100 110 120 130 140 150



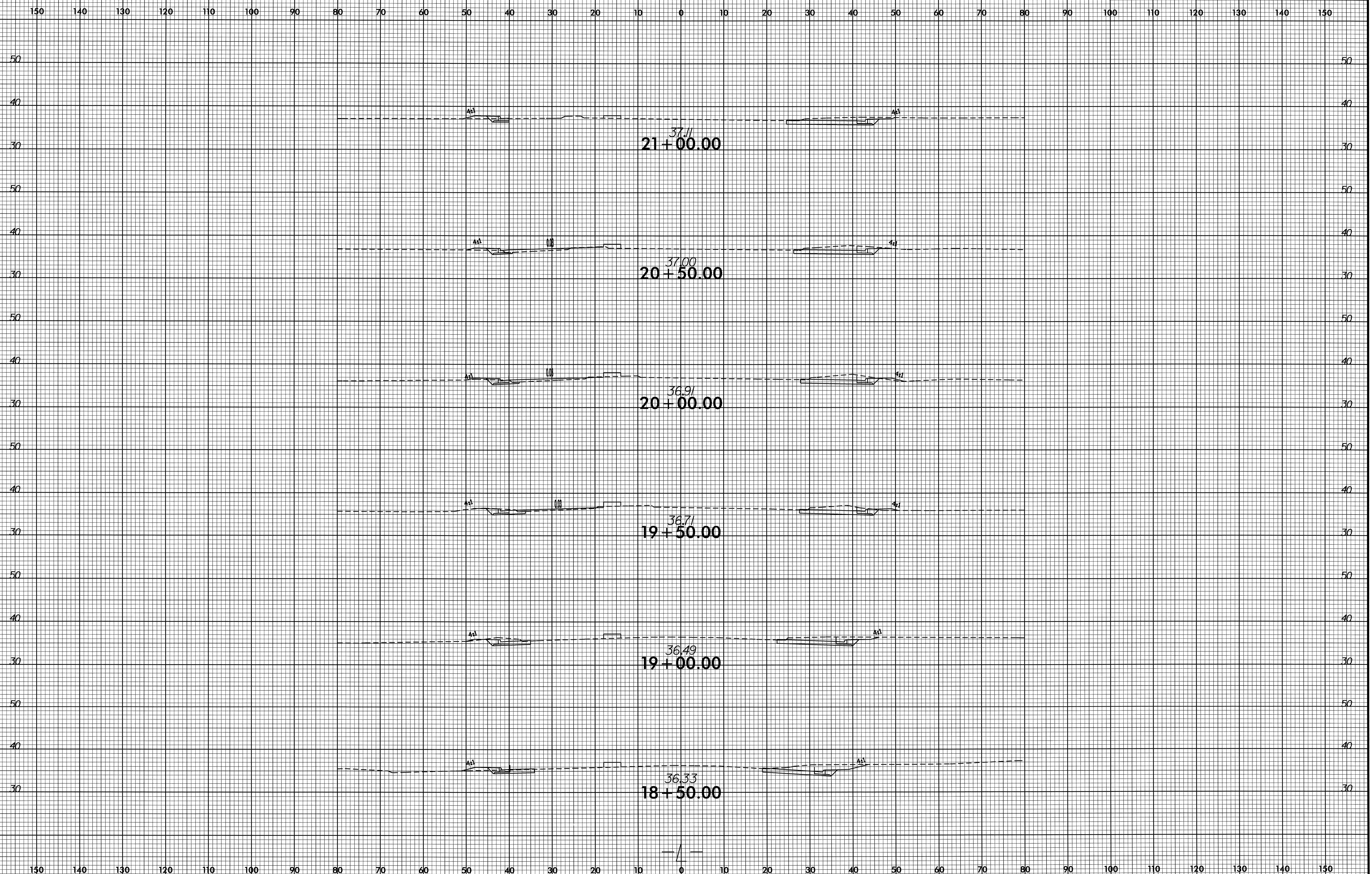
150 140 130 120 110 100 90 80 70 60 50 40 30 20 10 0 10 20 30 40 50 60 70 80 90 100 110 120 130 140 150

07-APR-2008 11:40
R:\Road\XSC\4733-rdy-1-1.plt.dgn
\$\$\$\$USERNAME\$\$\$\$

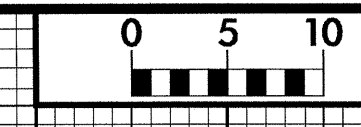
8/23/99



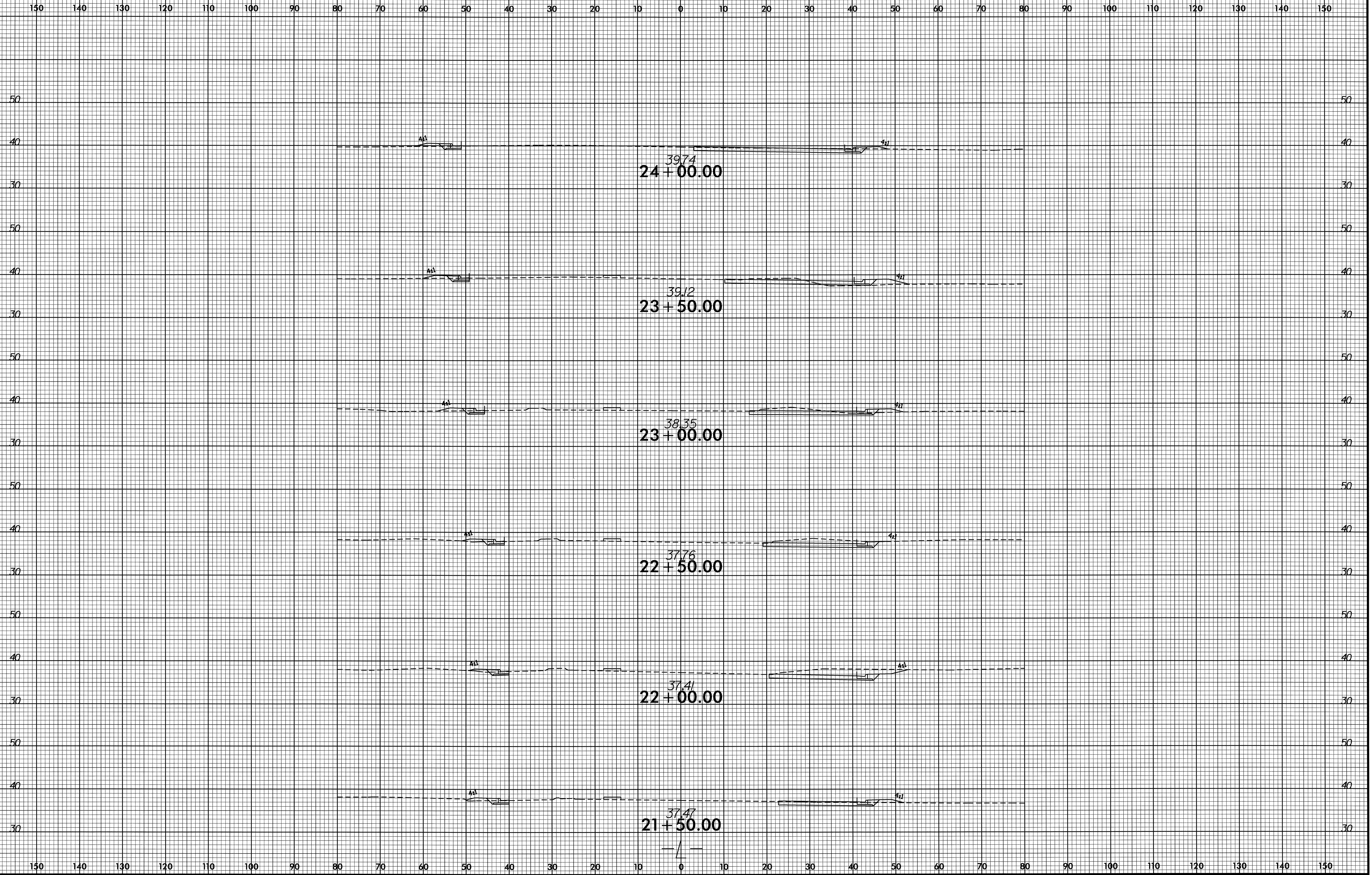
07-APR-2008 14:40
R:\Road\New\SC\U4733_r.dwg_l.xpl.dgn
\$\$\$\$USERRNAME\$\$\$



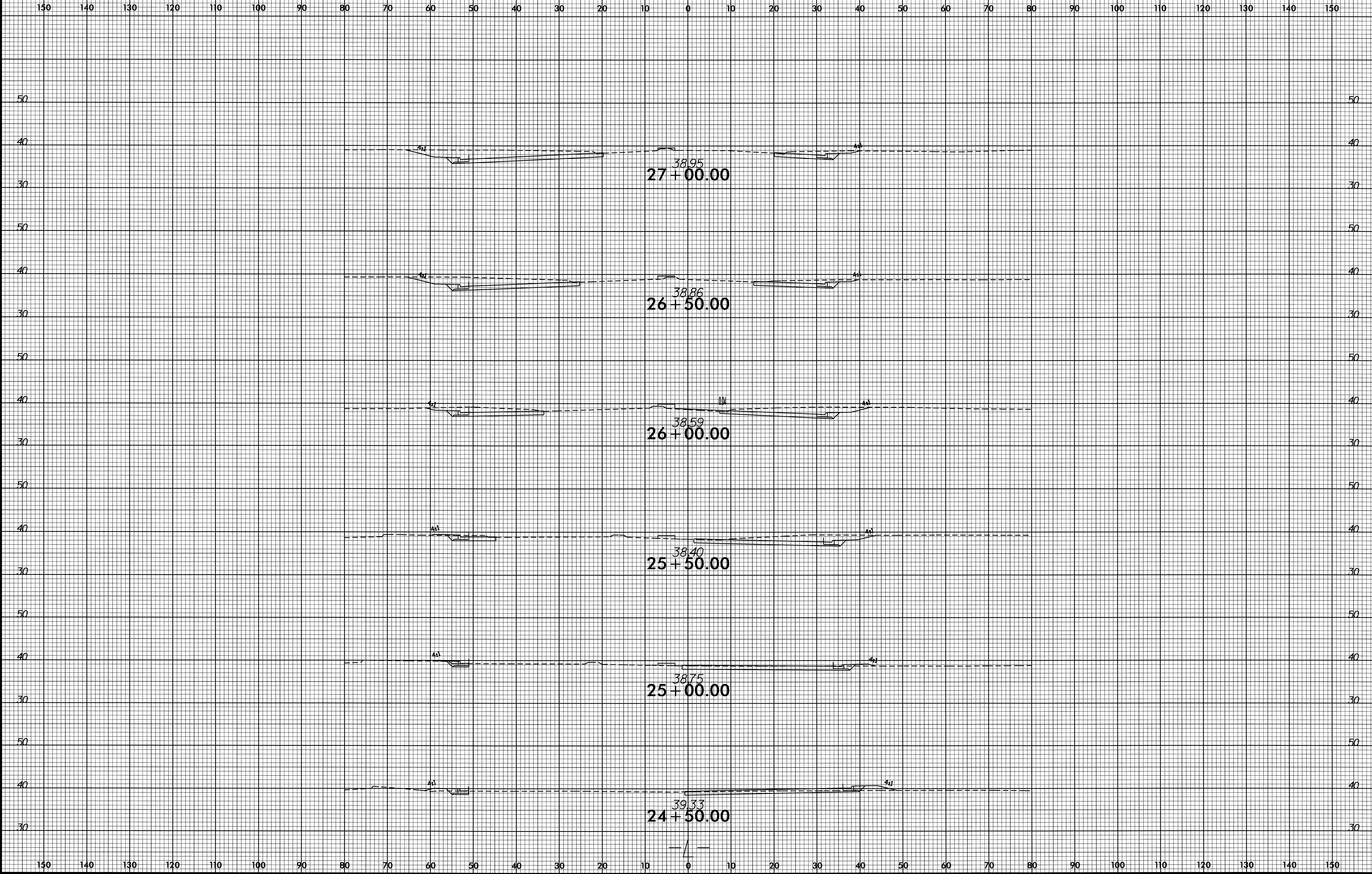
8/23/99



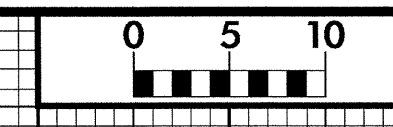
PROJ. REFERENCE NO. U-4733	SHEET NO. X-4
-------------------------------	------------------



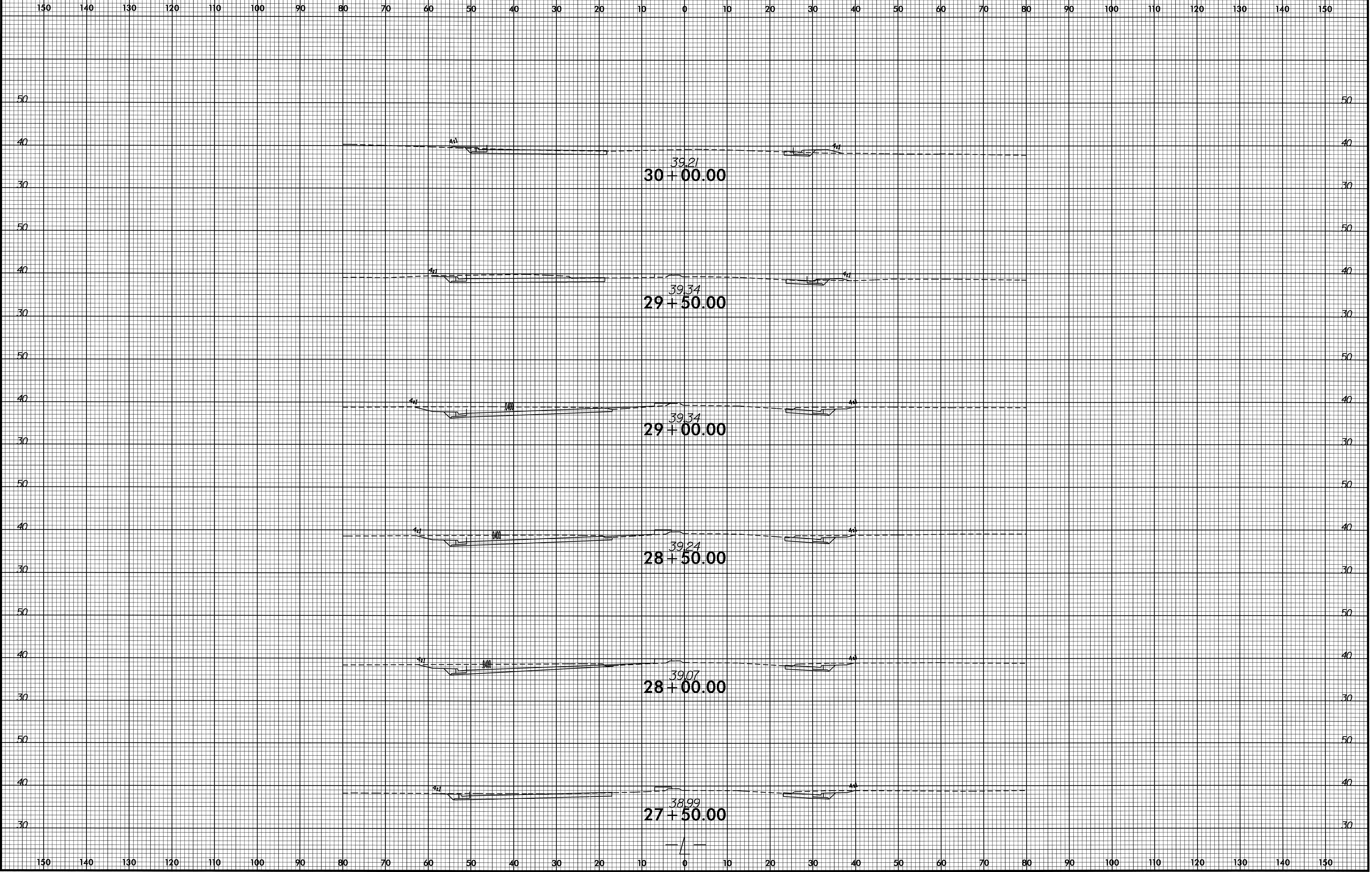
07-APR-2008 14:40
 R:\Roadway\SC\U4733_rdu_1_xpl.dgn
 \$\$\$BUSERVAVE\$\$\$



8/23/99

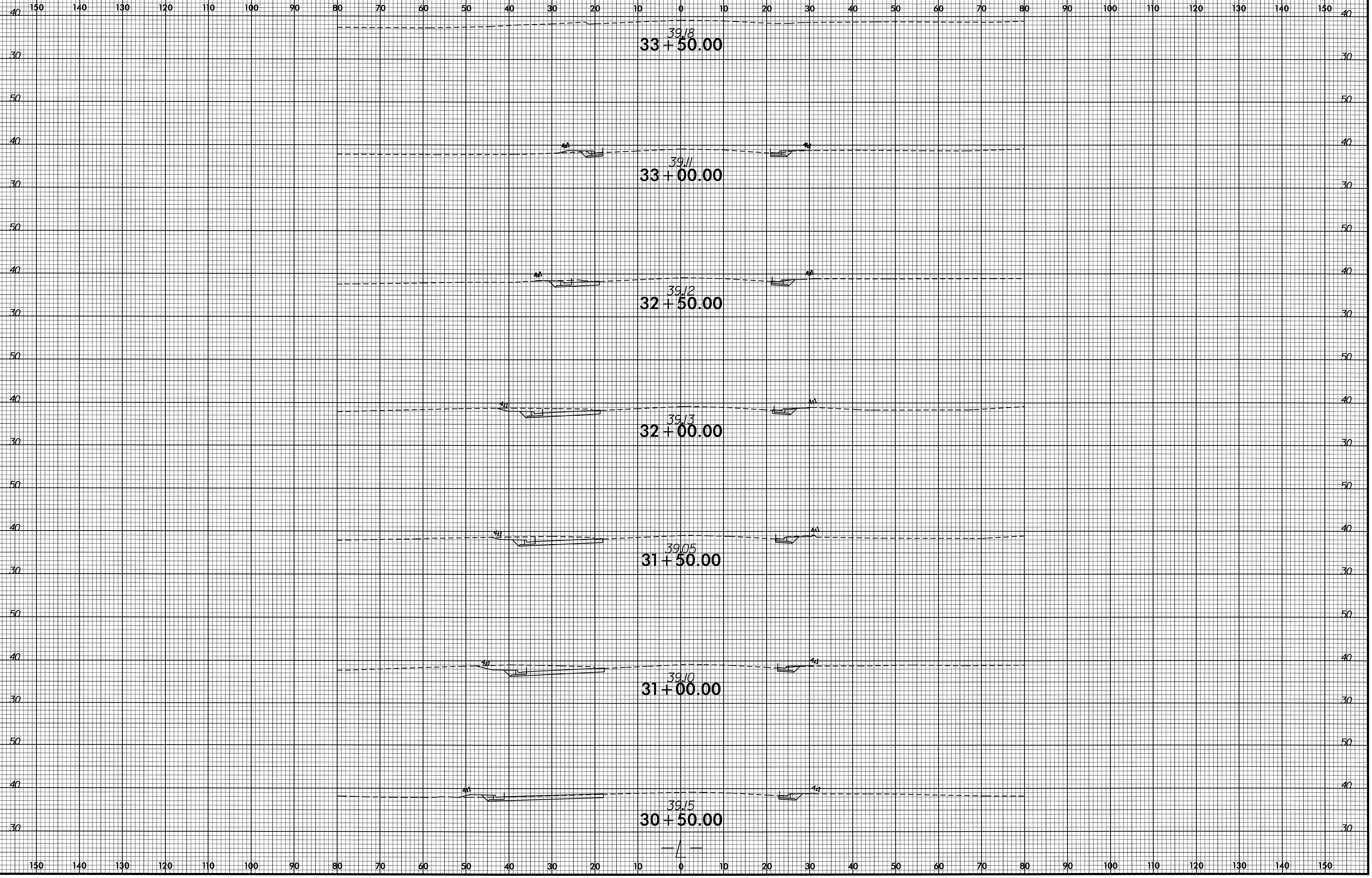


PROJ. REFERENCE NO. U-4733	SHEET NO. X-6
-------------------------------	------------------



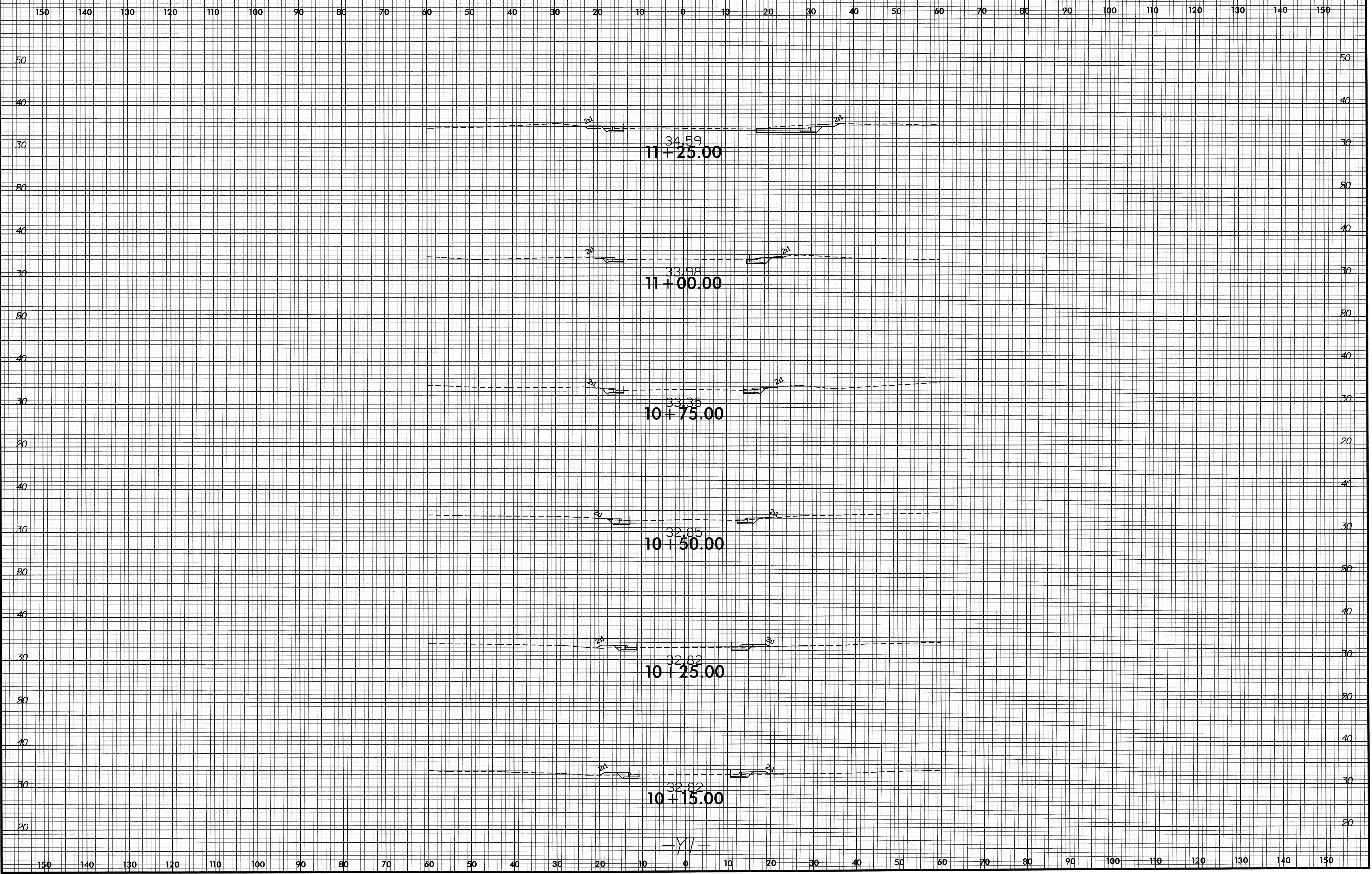
07-APR-2008 16:39
 R:\Roadway\XSC\U4733_r.dwg_1_xpl.dgn
 \$\$\$US:R:\RAMF\$\$\$

8/23/99




07-APR-2008 16:39
R:\Roadwork\XSC\4733_rdy_1_xpl.dgn
\$\$\$\$USERNAME\$\$\$\$

8/23/99

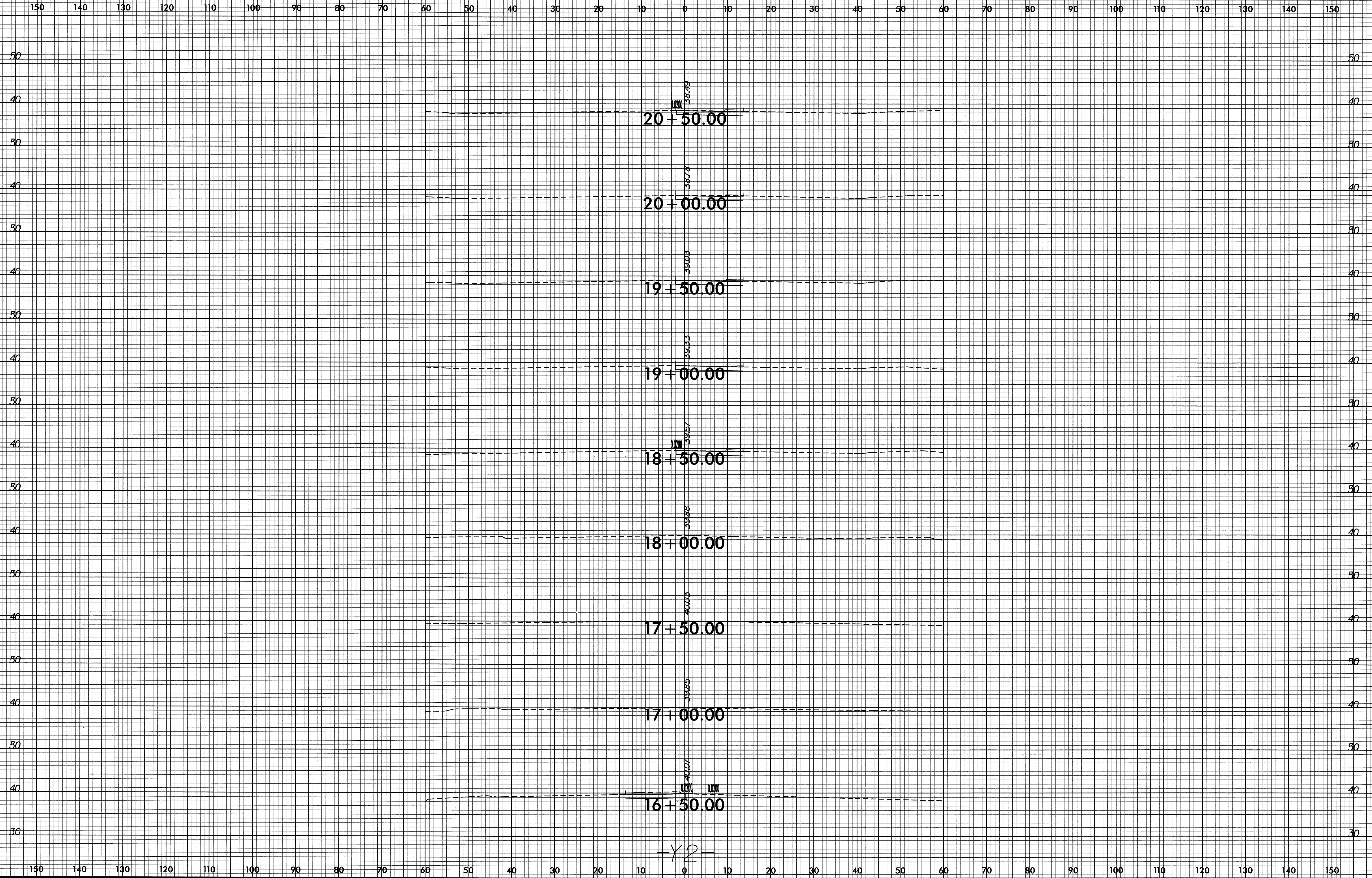


07-APR-2008 11:39
R:\Roads\99\SC\U4733_r.dwg - xl.dgn
\$\$\$\$\$USER\$

-Y/-



-Y2-

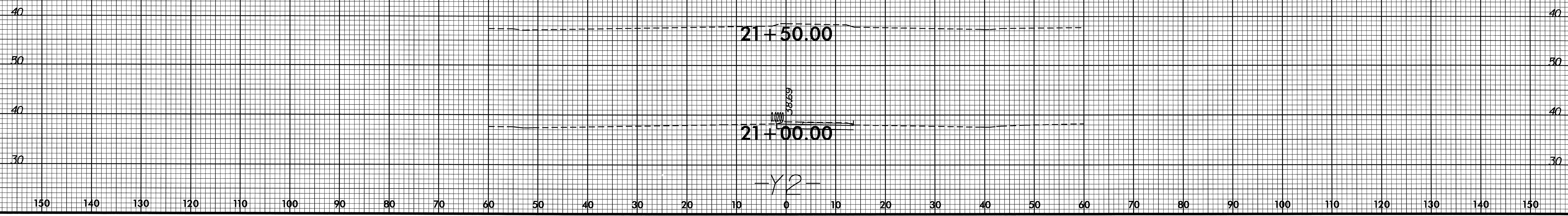


-Y2-

8/23/99

0 5 10	PROJ. REFERENCE NO.	SHEET NO.
	U-4733	X-11

150 140 130 120 110 100 90 80 70 60 50 40 30 20 10 0 10 20 30 40 50 60 70 80 90 100 110 120 130 140 150



07-APR-2008 11:39
R:\Road\4733\XSC\4733_rdy_u2_xpl.dgn
\$\$\$USERNAME\$\$\$