

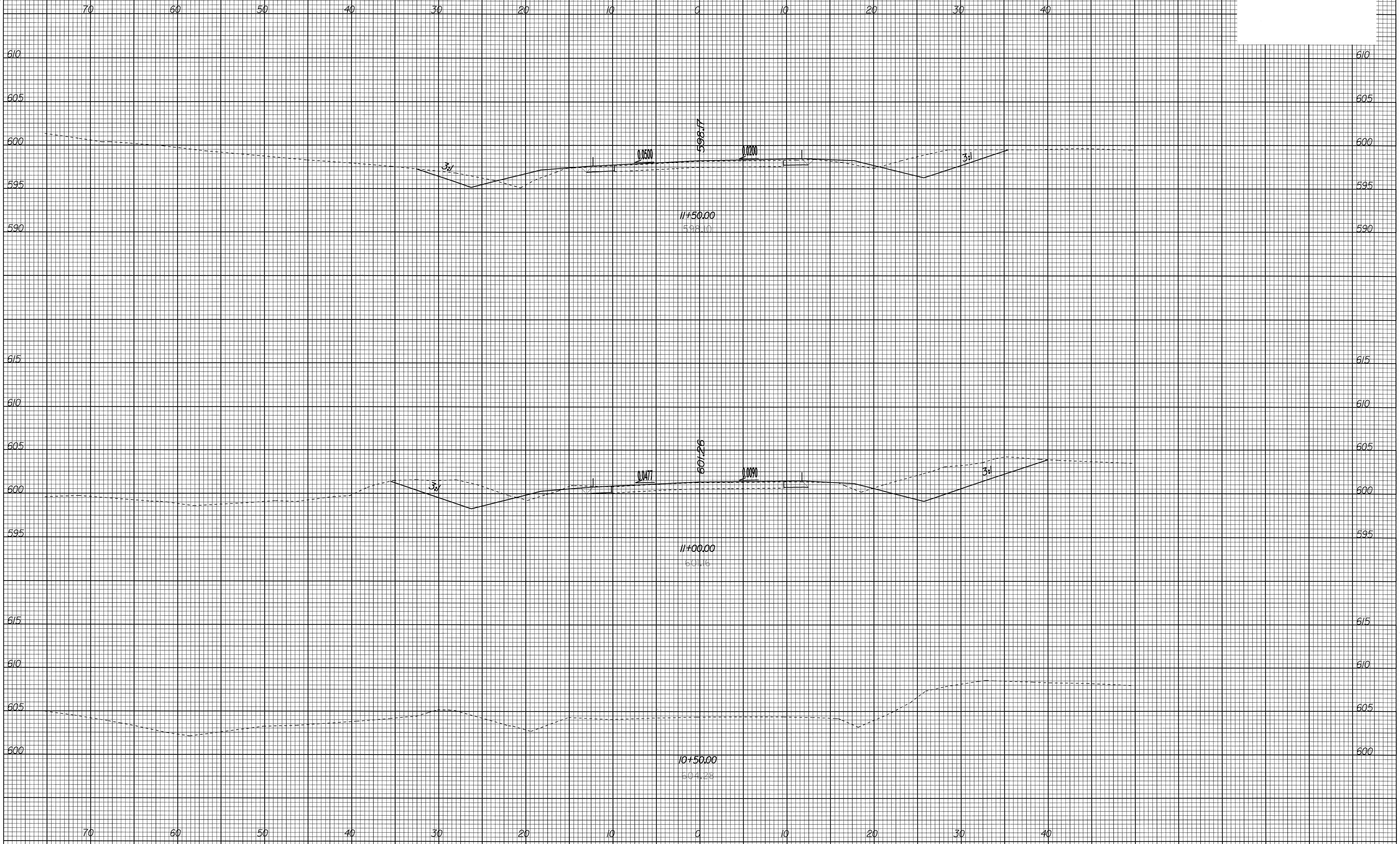
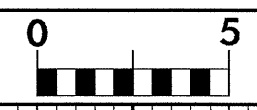
**STATE OF NORTH CAROLINA
DIVISION OF HIGHWAYS**

NOTE: EMBANKMENT COLUMN DOES NOT INCLUDE BACKFILL FOR UNDERCUT

CROSS-SECTION SUMMARY

STATION	DISTANCE (FT.)	EXCAVATION			EMBANKMENT		
		AREA (SQ. FT.)	AVG AREA (SQ. FT.)	VOLUME (CU. YD.)	AREA (SQ. FT.)	AVG AREA (SQ. FT.)	VOLUME (CU. YD.)
-L-							
10+66		0			0		
11+00	34.00	65.79	32.90	41.42	3.73	1.87	2.35
11+50	50.00	31.91	48.85	90.46	8.55	6.14	11.37
12+00	50.00	21.35	26.63	49.31	11.13	9.84	18.22
12+50	50.00	20.20	20.78	38.47	19.57	15.35	28.42
13+00	50.00	37.61	28.91	53.53	30.17	24.87	46.05
13+50	50.00	105.76	71.69	132.75	21.54	25.85	47.88
14+00	50.00	111.22	108.49	200.91	10.86	16.20	30.00
14+50	50.00	59.46	85.34	158.04	14.54	12.70	23.52
15+00	50.00	2.39	30.93	57.27	20.33	17.43	32.28
15+50	50.00	0.00	1.20	2.21	109.08	64.70	119.82
16+00	50.00	0.00	0.00	0.00	160.93	135.00	250.00
16+50	50.00	0.00	0.00	0.00	155.31	158.12	292.81
16+56	6.00	0.00	0.00	0.00	155.31	155.31	34.51
BRIDGE							
17+52		0.00			125.87		
18+00	48.00	0.00	0.00	0.00	188.55	157.21	279.48
18+50	50.00	0.00	0.00	0.00	139.64	164.09	303.88
19+00	50.00	0.00	0.00	0.00	94.63	117.13	216.92
19+50	50.00	0.00	0.00	0.00	47.50	71.06	131.60
20+00	50.00	19.55	9.78	18.10	6.84	27.17	50.31
20+50	50.00	54.68	37.12	68.73	3.17	5.00	9.27
20+83	33.00	0.00	27.34	33.42	0.00	1.59	1.94
			-L- TOTAL	945			1931

Approximate quantities only. Unclassified excavation, borrow excavation, fine grading, clearing and grubbing, breaking of existing pavement and removal of existing pavement will be paid for at the lump sum price for "Grading". (B-4245)

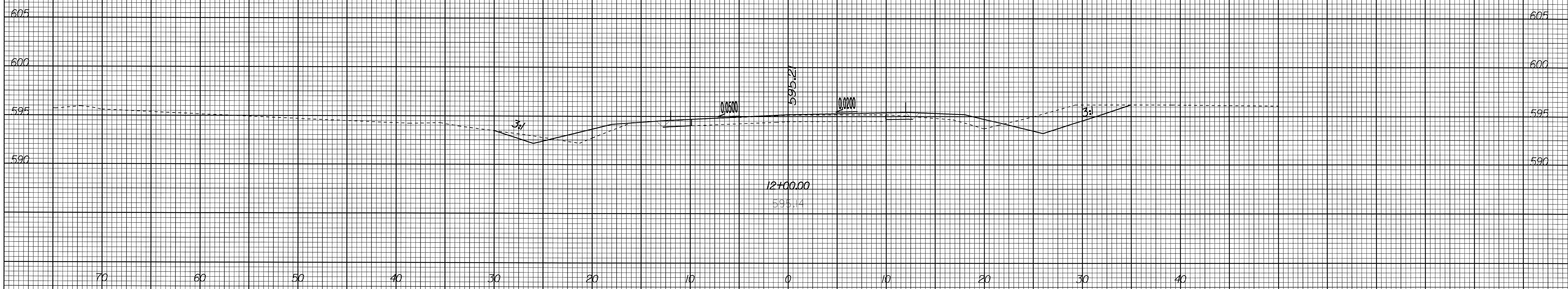
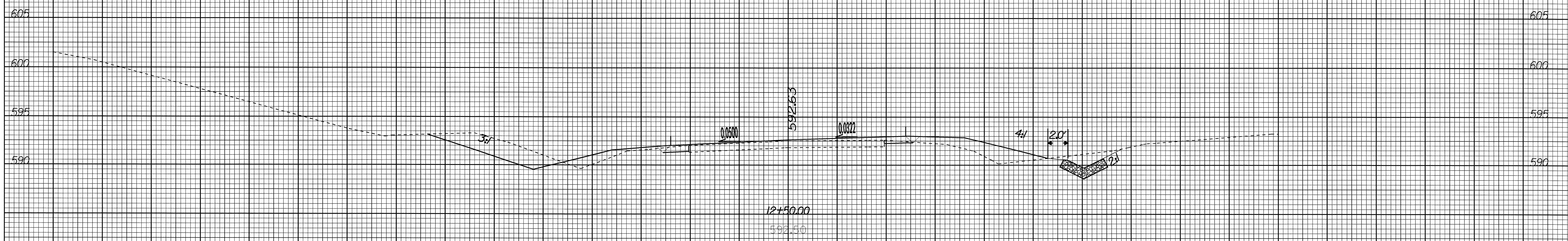
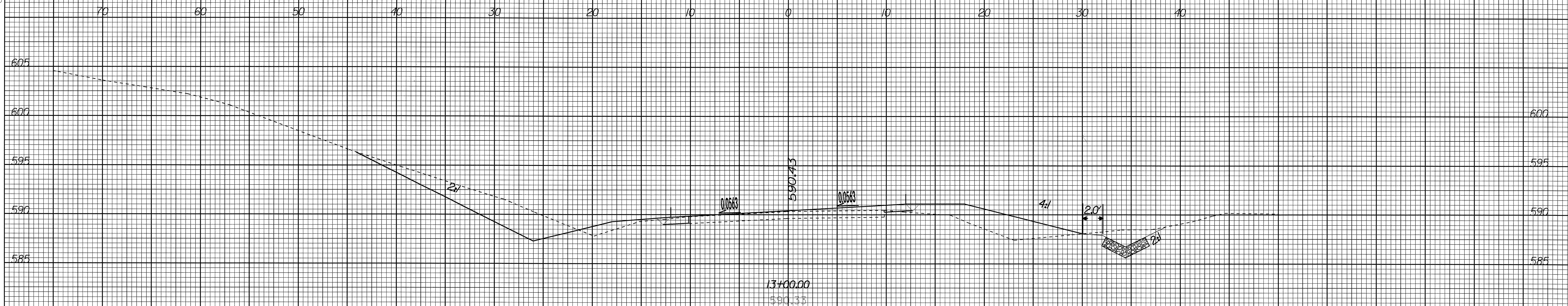


8/23/99

0 5

PROJ. REFERENCE NO.
B-4245

SHEET NO.
X-3



FILE: K:\44655\egm\ROADWAY\PROJ\BORDER.dgn
DATE: 16-Nov-05 11:37

