

**PROJECT SPECIAL PROVISION**

(10-18-95)

Z-1

**PERMITS**

The Contractor's attention is directed to the following permits, which have been issued to the Department of Transportation by the authority granting the permit.

| <b><u>PERMIT</u></b>                                  | <b><u>AUTHORITY GRANTING THE PERMIT</u></b>                           |
|---|---|
| Dredge and Fill and/or Work in Navigable Waters (404) | U. S. Army Corps of Engineers   |
| Water Quality (401)                                   | Division of Environmental Management, DENR<br>State of North Carolina |

The Contractor shall comply with all applicable permit conditions during construction of this project. Those conditions marked by \* are the responsibility of the department and the Contractor has no responsibility in accomplishing those conditions.


Agents of the permitting authority will periodically inspect the project for adherence to the permits.

The Contractor's attention is also directed to Articles 107-10 and 107-14 of the *Standard Specifications* and the following:

Should the Contractor propose to utilize construction methods (such as temporary structures or fill in waters and/or wetlands for haul roads, work platforms, cofferdams, etc.) not specifically identified in the permit (individual, general, or nationwide) authorizing the project it shall be the Contractor's responsibility to coordinate with the Engineer to determine what, if any, additional permit action is required. The Contractor shall also be responsible for initiating the request for the authorization of such construction method by the permitting agency. The request shall be submitted through the Engineer. The Contractor shall not utilize the construction method until it is approved by the permitting agency. The request normally takes approximately 60 days to process; however, no extensions of time or additional compensation will be granted for delays resulting from the Contractor's request for approval of construction methods not specifically identified in the permit.

**Where construction moratoriums are contained in a permit condition which restricts the Contractor's activities to certain times of the year, those moratoriums will apply only to the portions of the work taking place in the waters or wetlands provided that activities outside those areas is done in such a manner as to not affect the waters or wetlands.**

**U.S. ARMY CORPS OF ENGINEERS  
WILMINGTON DISTRICT**

Action ID: 2007-03519County: GuilfordUSGS Quad: Climax

**GENERAL PERMIT (REGIONAL AND NATIONWIDE) VERIFICATION**

Property Owner / Authorized Agent: Gregory J. Thorpe, Environmental Management Director

Address: North Carolina Department of Transportation  
1598 Mail Service Center  
Raleigh, North Carolina 27699

Telephone No.: 919-733-3141

Size and location of property (water body, road name/number, town, etc.): Bridge Number 11 at the Big Alamance Creek, SR 3394 intersection in Guilford County, North Carolina.

Description of projects area and activity: This authorization is for the discharge of fill material including rip rap along 26 linear feet of stream (Big Alamance Creek) and within 0.09 acre of wetlands adjacent to Big Alamance Creek (0.02 acre fill, 0.02 acre excavation and 0.05 acre mechanized land clearing). The project must be conducted in accordance with the application and drawings submitted on 09 October 2007.

Applicable Law:  Section 404 (Clean Water Act, 33 USC 1344)  
 Section 10 (Rivers and Harbors Act, 33 USC 403)

Authorization: Regional General Permit Number: \_\_\_\_\_  
Nationalwide Permit Number: 13 and 23

Your work is authorized by the above referenced permit provided it is accomplished in strict accordance with the attached conditions and your submitted plans. Any violation of the attached conditions or deviation from your submitted plans may subject the permittee to a stop work order, a restoration order and/or appropriate legal action.

This verification will remain valid until the expiration date identified below unless the nationwide authorization is modified, suspended or revoked. If, prior to the expiration date identified below, the nationwide permit authorization is reissued and/or modified, this verification will remain valid until the expiration date identified below, provided it complies with all requirements of the modified nationwide permit. If the nationwide permit authorization expires or is suspended, revoked, or is modified, such that the activity would no longer comply with the terms and conditions of the nationwide permit, activities which have commenced (i.e., are under construction) or are under contract to commence in reliance upon the nationwide permit, will remain authorized provided the activity is completed within twelve months of the date of the nationwide permit's expiration, modification or revocation, unless discretionary authority has been exercised on a case-by-case basis to modify, suspend or revoke the authorization.

Activities subject to Section 404 (as indicated above) may also require an individual Section 401 Water Quality Certification. You should contact the NC Division of Water Quality (telephone (919) 733-1786) to determine Section 401 requirements.

For activities occurring within the twenty coastal counties subject to regulation under the Coastal Area Management Act (CAMA), prior to beginning work you must contact the N.C. Division of Coastal Management.

This Department of the Army verification does not relieve the permittee of the responsibility to obtain any other required Federal, State or local approvals/permits.

If there are any questions regarding this verification, any of the conditions of the Permit, or the Corps of Engineers regulatory program, please contact Andrew Williams at telephone number 919-876-8441 extension 26.

Corps Regulatory Official

Andrew WilliamsDate: 11/21/2007Expiration Date of Verification: 11/21/2009

The Wilmington District is committed to providing the highest level of support to the public. To help us ensure we continue to do so, please complete the attached customer Satisfaction Survey or visit <http://www.saw.usace.army.mil/WETLANDS/index.html> to complete the survey online.

**Summary of Authorized Impacts and Required Mitigation**

| Action ID #                           | NWP / GP # | Open Water (ac) |           | Wetland (ac) |           | Unimportant Steam (lf)                |           | Important Stream (lf) |           |
|---------------------------------------|------------|-----------------|-----------|--------------|-----------|---------------------------------------|-----------|-----------------------|-----------|
|                                       |            | Temporary       | Permanent | Temporary    | Permanent | Temporary                             | Permanent | Temporary             | Permanent |
| 2007-03519                            | 23         |                 |           |              | 0.09      |                                       |           |                       |           |
| 2007-03519                            | 13         |                 |           |              |           |                                       |           |                       | 26        |
| Impact Totals                         |            |                 |           |              | 0.09      |                                       |           |                       | 26        |
| Total Loss of Waters of the U.S. (ac) |            |                 |           | 0.09         |           | Total Loss of Waters of the U.S. (lf) |           |                       |           |
| Required Wetland Mitigation (ac)      |            |                 |           |              |           | Required Stream Mitigation (lf)       |           |                       |           |

Additional Remarks and/or Special Permit Conditions:

SURVEY PLATS, FIELD SKETCH, WETLAND DELINEATION FORMS, PROJECT PLANS, ETC., MUST BE ATTACHED TO THE FILE COPY OF THIS FORM, IF REQUIRED OR AVAILABLE.

Copy Furnished:  
 Sue Homewood  
 North Carolina Department of Natural Resources  
 Division of Water Quality  
 585 Waughtown Street  
 Winston-Salem, NC 27107

Action ID Number: 2007-03519

County: Guilford

Permittee: NCDOT--Gregory Thorpe

Date Verification Issued: 21 November 2007

Project Manager: Andrew Williams

\*Upon completion of the activity authorized by this permit and any mitigation required by the permit, sign this certification and return it to the following address:

US ARMY CORPS OF ENGINEERS  
WILMINGTON DISTRICT  
WILMINGTON REGULATORY FIELD OFFICE  
POST OFFICE BOX 1890  
WILMINGTON, NORTH CAROLINA 28402-1890

Please note that your permitted activity is subject to a compliance inspection by a U. S. Army Corps of Engineers representative. If you fail to comply with this permit you are subject to permit suspension, modification, or revocation.

I hereby certify that the work authorized by the above referenced permit has been completed in accordance with the terms and condition of the said permit, and required mitigation was completed in accordance with the permit conditions.

\_\_\_\_\_  
Signature of Permittee

\_\_\_\_\_  
Date

**NATIONWIDE PERMIT 13  
DEPARTMENT OF THE ARMY  
CORPS OF ENGINEERS  
FINAL NOTICE OF ISSUANCE AND MODIFICATION OF NATIONWIDE PERMITS  
FEDERAL REGISTER  
AUTHORIZED MARCH 19, 2007**

**Bank Stabilization.** Bank stabilization activities necessary for erosion prevention, provided the activity meets all of the following criteria:

- (a) No material is placed in excess of the minimum needed for erosion protection;
- (b) The activity is no more than 500 feet in length along the bank, unless this criterion is waived in writing by the district engineer;
- (c) The activity will not exceed an average of one cubic yard per running foot placed along the bank below the plane of the ordinary high water mark or the high tide line, unless this criterion is waived in writing by the district engineer;
- (d) The activity does not involve discharges of dredged or fill material into special aquatic sites, unless this criterion is waived in writing by the district engineer;
- (e) No material is of the type, or is placed in any location, or in any manner, to impair surface water flow into or out of any water of the United States;
- (f) No material is placed in a manner that will be eroded by normal or expected high flows (properly anchored trees and treetops may be used in low energy areas); and,
- (g) The activity is not a stream channelization activity.

\* **Notification:** The permittee must submit a pre-construction notification to the district engineer prior to commencing the activity if the bank stabilization activity: (1) involves discharges into special aquatic sites; (2) is in excess of 500 feet in length; or (3) will involve the discharge of greater than an average of one cubic yard per running foot along the bank below the plane of the ordinary high water mark or the high tide line. (See general condition 27.) (Sections 10 and 404)

**NATIONWIDE PERMIT 23  
DEPARTMENT OF THE ARMY  
CORPS OF ENGINEERS  
FINAL NOTICE OF ISSUANCE AND MODIFICATION OF NATIONWIDE PERMITS  
FEDERAL REGISTER  
AUTHORIZED MARCH 19, 2007**

**Approved Categorical Exclusions.** Activities undertaken, assisted, authorized, regulated, funded, or financed, in whole or in part, by another Federal agency or department where:

(a) That agency or department has determined, pursuant to the Council on Environmental Quality's implementing regulations for the National Environmental Policy Act (40 CFR part 1500 et seq.), that the activity is categorically excluded from environmental documentation, because it is included within a category of actions which neither individually nor cumulatively have a significant effect on the human environment; and

(b) The Office of the Chief of Engineers (Attn: CECW-CO) has concurred with that agency's or department's determination that the activity is categorically excluded and approved the activity for authorization under NWP 23.

The Office of the Chief of Engineers may require additional conditions, including pre-construction notification, for authorization of an agency's categorical exclusions under this NWP.

Notification: Certain categorical exclusions approved for authorization under this NWP require the permittee to submit a pre-construction notification to the district engineer prior to commencing the activity (see general condition 27). The activities that require pre-construction notification are listed in the appropriate Regulatory Guidance Letters. (Sections 10 and 404)

Note: The agency or department may submit an application for an activity believed to be categorically excluded to the Office of the Chief of Engineers (Attn: CECW-CO). Prior to approval for authorization under this NWP of any agency's activity, the Office of the Chief of Engineers will solicit public comment. As of the date of issuance of this NWP, agencies with approved categorical exclusions are the: Bureau of Reclamation, Federal Highway Administration, and U.S. Coast Guard. Activities approved for authorization under this NWP as of the date of this notice are found in Corps Regulatory Guidance Letter 05-07, which is available at:

<http://www.usace.army.mil/inet/functions/cw/cecwo/reg/rglsindx.htm>. Any future approved categorical exclusions will be announced in Regulatory Guidance Letters and posted on this same web site.

GENERAL CERTIFICATION FOR STREAM RESTORATION, ENHANCEMENT AND STABILIZATION PROJECTS AND WETLAND AND RIPARIAN RESTORATION AND CREATION ACTIVITIES INCLUDING THOSE ELIGIBLE FOR CORPS OF ENGINEERS NATIONWIDE PERMIT NUMBERS 13 (BANK STABILIZATION) AND 27 (AQUATIC HABITAT RESTORATION, ESTABLISHMENT AND ENHANCEMENT ACTIVITIES) AND REGIONAL PERMIT 197800080 (CONSTRUCTION AND MAINTENANCE OF BULKHEADS)

This General Certification is issued in conformity with the requirements of Section 401, Public Laws 92-500 and 95-217 of the United States and subject to the North Carolina Division of Water Quality Regulations in 15A NCAC 2H .0500 and 15A NCAC 2B .0200 for the discharge of fill material to waters as described in 33 CFR 330 Appendix A (B) (13) and (27) of the Corps of Engineers regulations (i.e. Nationwide Permit Numbers 13 and 27) and Regional Permit 197800080. The category of activities shall include stream bank stabilization or stream restoration activity as long as impacts to waters or significant wetlands are minimized. This Certification replaces Water Quality Certification (WQC) Number 3399 issued March 2003 and WQC Number 3495 issued March 28, 2003. This WQC is rescinded when the Corps of Engineers reauthorize Nationwide Permits 13 or 27 or Regional Permit 197800080 or when deemed appropriate by the Director of the Division of Water Quality (DWQ).

The State of North Carolina certifies that the specified category of activity will not violate applicable portions of Sections 301, 302, 303, 306 and 307 of the Public Laws 92-500 and 95-217 if conducted in accordance with the conditions set forth.

Conditions of Certification:

- \* 1. Wetland and/or riparian area restoration and creation projects which are for compensatory mitigation or compensatory mitigation credit (and not including projects that only involve stream restoration or enhancement work described in condition nos. 2 and 3 below) that are proposed under this General Certification require written application to and approval from the Division of Water Quality. All applications for written DWQ approval will be reviewed and a response will be prepared within 30 days of stamped receipt of the application in the Division of Water Quality's Central Office in Raleigh. This 30-day period does not include time spent by the application or DWQ's response within US Postal Service or North Carolina's Mail Service Center mail systems;

Wetland and riparian area restoration and creation projects (not including projects that involve work in or impacts to streams) which are not for compensatory mitigation or compensatory mitigation credit proposed under this General Certification do not require written application to and approval from the Division of Water Quality. In these cases, the applicant is required to notify the Division in writing with three copies of project specifications before the impact occurs. If the Division determines that the project would not result in an ecologically viable wetland and riparian area, then the Division shall prepare a response to notify the applicant in writing within 30 days of DWQ's receipt of the notification. In such cases, the applicant will be required to submit a formal application and pay of the appropriate fee, and DWQ will be required to process the application through normal procedures;

- \* 2. Proposed stream restoration projects (as defined and limited below), that do not disturb wetlands and that are not being conducted for compensatory mitigation or compensatory mitigation credit do not require written application to and approval from the Division of Water Quality, and, therefore, do not require payment of an

application fee to the Division of Water Quality. Projects that are intended for compensatory mitigation or compensatory mitigation credit, that are intended to resolve a violation, or that are in association with a development project shall require an application, fee, and written concurrence from the Division of Water Quality.

Stream restoration is defined as the process of converting an unstable, altered or degraded stream corridor, including adjacent riparian zone and floodprone areas to its natural or referenced, stable conditions considering recent and future watershed conditions. This biological and chemical integrity, including transport of water and sediment is produced by the stream's watershed in order to achieve dynamic equilibrium. The applicant is required to notify the Division in writing with three copies of detailed restoration plans and specifications before the impact occurs. If the Division determines that the project does not meet the above definition of stream restoration, then the Division shall notify the applicant in writing within 30 days of receipt of the application. In such cases, the applicant will be required to submit a formal application and pay of the appropriate fee, and DWQ will be required to process the application through normal procedures;

- \* 3. Stream enhancement projects (as defined and limited below), that do not disturb wetlands and that are not being conducted for compensatory mitigation or compensatory mitigation credit and do not include any stream channel relocation, do not require written application to and approval from the Division of Water Quality, and, therefore, do not require payment of an application fee to the Division of Water Quality. Projects that are intended for compensatory mitigation or compensatory mitigation credit, that are intended to resolve a violation, or that are in association with a development project shall require an application, fee, and written concurrence from the Division of Water Quality.

- \* 4. Stream enhancement is defined as the process of implementing stream rehabilitation practices in order to improve water quality and/or ecological function. These practices must only be conducted on streams that are not experiencing severe aggradation or erosion. Stream enhancement does not include the relocation of the stream channel. Stream enhancement bank stabilization techniques include the use of woody vegetation as the primary means of long term stability, and "soft" techniques such as root wads that encourage the establishment of dense woody vegetation. Stream enhancement techniques do not typically include the use of stream bank or bed hardening techniques such as rip-rap or other rock, gabion, block or concrete structures. However, enhancement activities may also include the placement of in stream habitat or grade control structures such as cross vanes, j-hook vanes, and wing deflectors that do not affect the overall dimension, pattern, or profile of a stable stream.

The applicant is required to notify the Division in writing with three copies of detailed enhancement plans and specifications before the impact occurs if the stream enhancement project disturbs greater than 500 feet of stream bank or if the project proposes the use of in stream structures. If the Division determines that the project does not meet the above definition of stream enhancement, then the Division shall notify the applicant in writing with an explanation within 30 days of receipt of the notification to require application and payment of the appropriate fee;

- \* 5. Stream stabilization projects that include the use of any structure or fill in the existing stream bed or disturb greater than 500 feet of stream bank that are proposed under this General Certification require written application to and approval from the Division of Water Quality.



## WQC #3626

93

Stream stabilization is defined as the in-place stabilization of an eroding stream bank using measures that consist primarily of "hard" engineering, such as but not limited to concrete lining, rip rap or other rock, and gabions. The use of "hard" engineering will not be considered as stream restoration or enhancement;

- \* 6. Impacts to any stream length in the Neuse, Tar-Pamlico or Randleman River Basins (or any other major river basins with Riparian Area Protection Rules [Buffer Rules] in effect at the time of application) requires written concurrence for this Certification from DWQ in accordance with 15A NCAC 2B.0200. Activities listed as "exempt" from these rules do not need to apply for written concurrence under this Certification. New development activities located in the protected 50-foot wide riparian areas (whether jurisdictional wetlands or not) within the Neuse and Tar-Pamlico River Basins shall be limited to "uses" identified within and constructed in accordance with 15A NCAC 2B .0200. All new development shall be located, designed, constructed, and maintained to have minimal disturbance to protect water quality to the maximum extent practicable through the use of best management practices;
7. In order for the above conditions to be valid, any plans not requiring written concurrence to use this Certification must be built according to the plans provided to the Division of Water Quality. If written concurrence is required, then the project must be built and maintained according to the plans approved by the written concurrence and Certification from the Division of Water Quality;
8. Appropriate sediment and erosion control practices which equal or exceed those outlined in the most recent version of the "North Carolina Erosion and Sediment Control Planning and Design Manual" or "North Carolina Surface Mining Manual" whichever is more appropriate (available from the Division of Land Resources at the DENR Regional and Central Offices) shall be designed, installed and maintained properly to assure compliance with the appropriate turbidity water quality standard (50 NTUs in streams and rivers not designated as trout waters by DWQ; 25 NTUs in all saltwater classes and all lakes and reservoirs; 10 NTUs in DWQ-classified trout waters);
9. All sediment and erosion control measures placed in wetlands or waters shall be removed and the original grade restored after the Division of Land Resources or delegated program has released the project;
10. Any rip-rap shall be of such a size and density so as not to be able to be carried off by wave or current action and consist of clean rock or masonry material free of debris or toxic pollutants. Rip-rap shall not be installed in the streambed except in specific areas required for velocity control and to ensure structural integrity of bank stabilization measures. If rip-rap is to be installed within the streambed, the amount and location must be approved in writing by the Division of Land Resources and Division of Water Quality. However rock vanes, wing deflectors, and similar structures for grade control and bank protection are acceptable;
11. Measures shall be taken to prevent live or fresh concrete from coming into contact with freshwaters of the state until the concrete has hardened;
- \* 12. If an environmental document is required, this Certification is not valid until a Finding of No Significant Impact or Record of Decision is issued by the State Clearinghouse;

## WQC #3626

99

13. Additional site-specific conditions may be added to projects which require written concurrence under this Certification in order to ensure compliance with all applicable water quality and effluent standards;
14. Projects with any impacts to streams, wetlands, and/or waters that have received a Notice of Violation from the Division of Land Resources and/or the Division of Water Quality are required to submit a complete application and receive written concurrence to use this Certification regardless of the proposed impact amount to streams, wetlands, and waters;
15. Concurrence from DWQ that this Certification applies to an individual project shall expire three years from the date of the cover letter from DWQ or the notification sent to DWQ;
16. Standard Erosion and Sediment Control Practices:

Erosion and sediment control practices must be in full compliance with all specifications governing the proper design, installation and operation and maintenance of such Best Management Practices:

- a. Erosion and sediment control measures for the project must be designed, installed, operated, and maintained in accordance with the most recent version of the *North Carolina Sediment and Erosion Control Planning and Design Manual*.
- b. Design, installation, operation, and maintenance of the sediment and erosion control measures must be such that they equal, or exceed, the requirements specified in the most recent version of the *North Carolina Sediment and Erosion Control Manual*. The devices shall be maintained on all construction sites, borrow sites, and waste pile (spoil) projects, including contractor-owned or leased borrow pits associated with the project.
- c. For borrow pit sites, the erosion and sediment control measures must be designed, installed, operated, and maintained in accordance with the most recent version of the *North Carolina Surface Mining Manual*.
- d. Reclamation measures and implementation must comply with the reclamation in accordance with the requirements of the Sedimentation Pollution Control Act.
- e. Sufficient materials required for stabilization and/or repair of erosion control measures and stormwater routing and treatment shall be on site at all times.

### 17. No Impacts Beyond those in Application

No waste, spoil, solids, or fill of any kind shall occur in wetlands, waters, or riparian areas beyond the footprint of the impacts depicted in the Pre-construction Notification. All construction activities, including the design, installation, operation, and maintenance of sediment and erosion control Best Management Practices, shall be performed so that no violations of state water quality standards, statutes, or rules occur.

### 18. No Sediment and Erosion Control Measures in Wetlands

Sediment and erosion control measures shall not be placed in wetlands or waters to the maximum extent practicable. If placement of sediment and erosion control devices in wetlands and waters is unavoidable, they shall be removed and the natural grade restored within six months of the date that the Division of Land Resources or locally delegated program has released the project.

**WQC #3626**

**100**

Non-compliance with or violation of the conditions herein set forth by a specific project shall result in revocation of this Certification for the project and may also result in criminal and/or civil penalties.

The Director of the North Carolina Division of Water Quality may require submission of a formal application for Individual Certification for any project in this category of activity if it is determined that the project is likely to have a significant adverse effect upon water quality including state or federally listed endangered or threatened aquatic species or degrade the waters so that existing uses of the wetland or downstream waters are precluded.

Public hearings may be held for specific applications or group of applications prior to a Certification decision if deemed in the public's best interest by the Director of the North Carolina Division of Water Quality.

Effective date: 19 March 2007

DIVISION OF WATER QUALITY

By



Alan W. Klimek, P.E.

Director

WQC # 3626

**NATIONWIDE PERMIT CONDITIONS**

The following General Conditions must be followed in order for any authorization by a NWP to be valid:

1. **Navigation.** (a) No activity may cause more than a minimal adverse effect on navigation.  
(b) Any safety lights and signals prescribed by the U.S. Coast Guard, through regulations or otherwise, must be installed and maintained at the permittee's expense on authorized facilities in navigable waters of the United States.  
(c) The permittee understands and agrees that, if future operations by the United States require the removal, relocation, or other alteration, of the structure or work herein authorized, or if, in the opinion of the Secretary of the Army or his authorized representative, said structure or work shall cause unreasonable obstruction to the free navigation of the navigable waters, the permittee will be required, upon due notice from the Corps of Engineers, to remove, relocate, or alter the structural work or obstructions caused thereby, without expense to the United States. No claim shall be made against the United States on account of any such removal or alteration.
2. **Aquatic Life Movements.** No activity may substantially disrupt the necessary life cycle movements of those species of aquatic life indigenous to the waterbody, including those species that normally migrate through the area, unless the activity's primary purpose is to impound water. Culverts placed in streams must be installed to maintain low flow conditions.
3. **Spawning Areas.** Activities in spawning areas during spawning seasons must be avoided to the maximum extent practicable. Activities that result in the physical destruction (e.g., through excavation, fill, or downstream smothering by substantial turbidity) of an important spawning area are not authorized.
4. **Migratory Bird Breeding Areas.** Activities in waters of the United States that serve as breeding areas for migratory birds must be avoided to the maximum extent practicable.
5. **Shellfish Beds.** No activity may occur in areas of concentrated shellfish populations, unless the activity is directly related to a shellfish harvesting activity authorized by NWPs 4 and 48.
6. **Suitable Material.** No activity may use unsuitable material (e.g., trash, debris, car bodies, asphalt, etc.). Material used for construction or discharged must be free from toxic pollutants in toxic amounts (see Section 307 of the Clean Water Act).
7. **Water Supply Intakes.** No activity may occur in the proximity of a public water supply intake, except where the activity is for the repair or improvement of public water supply intake structures or adjacent bank stabilization.
8. **Adverse Effects From Impoundments.** If the activity creates an impoundment of water, adverse effects to the aquatic system due to accelerating the passage of water, and/or restricting its flow must be minimized to the maximum extent practicable.

9. Management of Water Flows. To the maximum extent practicable, the pre-construction course, condition, capacity, and location of open waters must be maintained for each activity, including stream channelization and storm water management activities, except as provided below. The activity must be constructed to withstand expected high flows. The activity must not restrict or impede the passage of normal or high flows, unless the primary purpose of the activity is to impound water or manage high flows. The activity may alter the pre-construction course, condition, capacity, and location of open waters if it benefits the aquatic environment (e.g., stream restoration or relocation activities).

10. Fills Within 100-Year Floodplains. The activity must comply with applicable FEMA-approved state or local floodplain management requirements.

11. Equipment. Heavy equipment working in wetlands or mudflats must be placed on mats, or other measures must be taken to minimize soil disturbance.

12. Soil Erosion and Sediment Controls. Appropriate soil erosion and sediment controls must be used and maintained in effective operating condition during construction, and all exposed soil and other fills, as well as any work below the ordinary high water mark or high tide line, must be permanently stabilized at the earliest practicable date. Permittees are encouraged to perform work within waters of the United States during periods of low-flow or no-flow.

13. Removal of Temporary Fills. Temporary fills must be removed in their entirety and the affected areas returned to pre-construction elevations. The affected areas must be revegetated, as appropriate.

14. Proper Maintenance. Any authorized structure or fill shall be properly maintained, including maintenance to ensure public safety.

15. Wild and Scenic Rivers. No activity may occur in a component of the National Wild and Scenic River System, or in a river officially designated by Congress as a "study river" for possible inclusion in the system while the river is in an official study status, unless the appropriate Federal agency with direct management responsibility for such river, has determined in writing that the proposed activity will not adversely affect the Wild and Scenic River designation or study status. Information on Wild and Scenic Rivers may be obtained from the appropriate Federal land management agency in the area (e.g., National Park Service, U.S. Forest Service, Bureau of Land Management, U.S. Fish and Wildlife Service).

16. Tribal Rights. No activity or its operation may impair reserved tribal rights, including, but not limited to, reserved water rights and treaty fishing and hunting rights.

17. Endangered Species. (a) No activity is authorized under any NWP which is likely to jeopardize the continued existence of a threatened or endangered species or a species proposed for such designation, as identified under the Federal Endangered Species Act (ESA), or which will destroy or adversely modify the critical habitat of such species. No activity is authorized

under any NWP which “may affect” a listed species or critical habitat, unless Section 7 consultation addressing the effects of the proposed activity has been completed.

(b) Federal agencies should follow their own procedures for complying with the requirements of the ESA. Federal permittees must provide the district engineer with the appropriate documentation to demonstrate compliance with those requirements.

\* (c) Non-federal permittees shall notify the district engineer if any listed species or designated critical habitat might be affected or is in the vicinity of the project, or if the project is located in designated critical habitat, and shall not begin work on the activity until notified by the district engineer that the requirements of the ESA have been satisfied and that the activity is authorized. For activities that might affect Federally-listed endangered or threatened species or designated critical habitat, the pre-construction notification must include the name(s) of the endangered or threatened species that may be affected by the proposed work or that utilize the designated critical habitat that may be affected by the proposed work. The district engineer will determine whether the proposed activity “may affect” or will have “no effect” to listed species and designated critical habitat and will notify the non-Federal applicant of the Corps’ determination within 45 days of receipt of a complete pre-construction notification. In cases where the non-Federal applicant has identified listed species or critical habitat that might be affected or is in the vicinity of the project, and has so notified the Corps, the applicant shall not begin work until the Corps has provided notification the proposed activities will have “no effect” on listed species or critical habitat, or until Section 7 consultation has been completed.

(d) As a result of formal or informal consultation with the FWS or NMFS the district engineer may add species-specific regional endangered species conditions to the NWPs.

(e) Authorization of an activity by a NWP does not authorize the “take” of a threatened or endangered species as defined under the ESA. In the absence of separate authorization (e.g., an ESA Section 10 Permit, a Biological Opinion with “incidental take” provisions, etc.) from the U.S. FWS or the NMFS, both lethal and non-lethal “takes” of protected species are in violation of the ESA. Information on the location of threatened and endangered species and their critical habitat can be obtained directly from the offices of the U.S. FWS and NMFS or their world wide Web pages at <http://www.fws.gov/> and <http://www.noaa.gov/fisheries.html> respectively.

18. Historic Properties. (a) In cases where the district engineer determines that the activity may affect properties listed, or eligible for listing, in the National Register of Historic Places, the activity is not authorized, until the requirements of Section 106 of the National Historic Preservation Act (NHPA) have been satisfied.

(b) Federal permittees should follow their own procedures for complying with the requirements of Section 106 of the National Historic Preservation Act. Federal permittees must provide the district engineer with the appropriate documentation to demonstrate compliance with those requirements.

\* (c) Non-federal permittees must submit a pre-construction notification to the district engineer if the authorized activity may have the potential to cause effects to any historic properties listed, determined to be eligible for listing on, or potentially eligible for listing on the National Register of Historic Places, including previously unidentified properties. For such activities, the pre-construction notification must state which historic properties may be affected by the proposed work or include a vicinity map indicating the location of the historic properties or the potential for the presence of historic properties. Assistance regarding information on the location of or potential for the presence of historic resources can be sought from the State

Historic Preservation Officer or Tribal Historic Preservation Officer, as appropriate, and the National Register of Historic Places (see 33 CFR 330.4(g)). The district engineer shall make a reasonable and good faith effort to carry out appropriate identification efforts, which may include background research, consultation, oral history interviews, sample field investigation, and field survey. Based on the information submitted and these efforts, the district engineer shall determine whether the proposed activity has the potential to cause an effect on the historic properties. Where the non-Federal applicant has identified historic properties which the activity may have the potential to cause effects and so notified the Corps, the non-Federal applicant shall not begin the activity until notified by the district engineer either that the activity has no potential to cause effects or that consultation under Section 106 of the NHPA has been completed.

(d) The district engineer will notify the prospective permittee within 45 days of receipt of a complete pre-construction notification whether NHPA Section 106 consultation is required. Section 106 consultation is not required when the Corps determines that the activity does not have the potential to cause effects on historic properties (see 36 CFR 800.3(a)). If NHPA section 106 consultation is required and will occur, the district engineer will notify the non-Federal applicant that he or she cannot begin work until Section 106 consultation is completed.

(e) Prospective permittees should be aware that section 110k of the NHPA (16 U.S.C. 470h-2(k)) prevents the Corps from granting a permit or other assistance to an applicant who, with intent to avoid the requirements of Section 106 of the NHPA, has intentionally significantly adversely affected a historic property to which the permit would relate, or having legal power to prevent it, allowed such significant adverse effect to occur, unless the Corps, after consultation with the Advisory Council on Historic Preservation (ACHP), determines that circumstances justify granting such assistance despite the adverse effect created or permitted by the applicant. If circumstances justify granting the assistance, the Corps is required to notify the ACHP and provide documentation specifying the circumstances, explaining the degree of damage to the integrity of any historic properties affected, and proposed mitigation. This documentation must include any views obtained from the applicant, SHPO/THPO, appropriate Indian tribes if the undertaking occurs on or affects historic properties on tribal lands or affects properties of interest to those tribes, and other parties known to have a legitimate interest in the impacts to the permitted activity on historic properties.

19. Designated Critical Resource Waters. Critical resource waters include, NOAA-designated marine sanctuaries, National Estuarine Research Reserves, state natural heritage sites, and outstanding national resource waters or other waters officially designated by a state as having particular environmental or ecological significance and identified by the district engineer after notice and opportunity for public comment. The district engineer may also designate additional critical resource waters after notice and opportunity for comment.

(a) Discharges of dredged or fill material into waters of the United States are not authorized by NWPs 7, 12, 14, 16, 17, 21, 29, 31, 35, 39, 40, 42, 43, 44, 49, and 50 for any activity within, or directly affecting, critical resource waters, including wetlands adjacent to such waters.

(b) For NWPs 3, 8, 10, 13, 15, 18, 19, 22, 23, 25, 27, 28, 30, 33, 34, 36, 37, and 38, notification is required in accordance with general condition 27, for any activity proposed in the designated critical resource waters including wetlands adjacent to those waters. The district engineer may authorize activities under these NWPs only after it is determined that the impacts to the critical resource waters will be no more than minimal.

20. Mitigation. The district engineer will consider the following factors when determining appropriate and practicable mitigation necessary to ensure that adverse effects on the aquatic environment are minimal:

(a) The activity must be designed and constructed to avoid and minimize adverse effects, both temporary and permanent, to waters of the United States to the maximum extent practicable at the project site (i.e., on site).

(b) Mitigation in all its forms (avoiding, minimizing, rectifying, reducing, or compensating) will be required to the extent necessary to ensure that the adverse effects to the aquatic environment are minimal.

(c) Compensatory mitigation at a minimum one-for-one ratio will be required for all wetland losses that exceed 1/10 acre and require pre-construction notification, unless the district engineer determines in writing that some other form of mitigation would be more environmentally appropriate and provides a project-specific waiver of this requirement. For wetland losses of 1/10 acre or less that require pre-construction notification, the district engineer may determine on a case-by-case basis that compensatory mitigation is required to ensure that the activity results in minimal adverse effects on the aquatic environment. Since the likelihood of success is greater and the impacts to potentially valuable uplands are reduced, wetland restoration should be the first compensatory mitigation option considered.

(d) For losses of streams or other open waters that require pre-construction notification, the district engineer may require compensatory mitigation, such as stream restoration, to ensure that the activity results in minimal adverse effects on the aquatic environment.

(e) Compensatory mitigation will not be used to increase the acreage losses allowed by the acreage limits of the NWPs. For example, if an NWP has an acreage limit of 1/2 acre, it cannot be used to authorize any project resulting in the loss of greater than 1/2 acre of waters of the United States, even if compensatory mitigation is provided that replaces or restores some of the lost waters. However, compensatory mitigation can and should be used, as necessary, to ensure that a project already meeting the established acreage limits also satisfies the minimal impact requirement associated with the NWPs.

(f) Compensatory mitigation plans for projects in or near streams or other open waters will normally include a requirement for the establishment, maintenance, and legal protection (e.g., conservation easements) of riparian areas next to open waters. In some cases, riparian areas may be the only compensatory mitigation required. Riparian areas should consist of native species. The width of the required riparian area will address documented water quality or aquatic habitat loss concerns. Normally, the riparian area will be 25 to 50 feet wide on each side of the stream, but the district engineer may require slightly wider riparian areas to address documented water quality or habitat loss concerns. Where both wetlands and open waters exist on the project site, the district engineer will determine the appropriate compensatory mitigation (e.g., riparian areas and/or wetlands compensation) based on what is best for the aquatic environment on a watershed basis. In cases where riparian areas are determined to be the most appropriate form of compensatory mitigation, the district engineer may waive or reduce the requirement to provide wetland compensatory mitigation for wetland losses.

(g) Permittees may propose the use of mitigation banks, in-lieu fee arrangements or separate activity-specific compensatory mitigation. In all cases, the mitigation provisions will specify the party responsible for accomplishing and/or complying with the mitigation plan.



(h) Where certain functions and services of waters of the United States are permanently adversely affected, such as the conversion of a forested or scrub-shrub wetland to a herbaceous wetland in a permanently maintained utility line right-of-way, mitigation may be required to reduce the adverse effects of the project to the minimal level.

21. Water Quality. Where States and authorized Tribes, or EPA where applicable, have not previously certified compliance of an NWP with CWA Section 401, individual 401 Water Quality Certification must be obtained or waived (see 33 CFR 330.4(c)). The district engineer or State or Tribe may require additional water quality management measures to ensure that the authorized activity does not result in more than minimal degradation of water quality.

22. Coastal Zone Management. In coastal states where an NWP has not previously received a state coastal zone management consistency concurrence, an individual state coastal zone management consistency concurrence must be obtained, or a presumption of concurrence must occur (see 33 CFR 330.4(d)). The district engineer or a State may require additional measures to ensure that the authorized activity is consistent with state coastal zone management requirements.

23. Regional and Case-By-Case Conditions. The activity must comply with any regional conditions that may have been added by the Division Engineer (see 33 CFR 330.4(e)) and with any case specific conditions added by the Corps or by the state, Indian Tribe, or U.S. EPA in its section 401 Water Quality Certification, or by the state in its Coastal Zone Management Act consistency determination.

24. Use of Multiple Nationwide Permits. The use of more than one NWP for a single and complete project is prohibited, except when the acreage loss of waters of the United States authorized by the NWPs does not exceed the acreage limit of the NWP with the highest specified acreage limit. For example, if a road crossing over tidal waters is constructed under NWP 14, with associated bank stabilization authorized by NWP 13, the maximum acreage loss of waters of the United States for the total project cannot exceed 1/3-acre.

25. Transfer of Nationwide Permit Verifications. If the permittee sells the property associated with a nationwide permit verification, the permittee may transfer the nationwide permit verification to the new owner by submitting a letter to the appropriate Corps district office to validate the transfer. A copy of the nationwide permit verification must be attached to the letter, and the letter must contain the following statement and signature:  
“When the structures or work authorized by this nationwide permit are still in existence at the time the property is transferred, the terms and conditions of this nationwide permit, including any special conditions, will continue to be binding on the new owner(s) of the property. To validate

the transfer of this nationwide permit and the associated liabilities associated with compliance with its terms and conditions, have the transferee sign and date below.”

---

(Transferee)

---

(Date)

\* 26. Compliance Certification. Each permittee who received an NWP verification from the Corps must submit a signed certification regarding the completed work and any required mitigation. The certification form must be forwarded by the Corps with the NWP verification letter and will include:

- (a) A statement that the authorized work was done in accordance with the NWP authorization, including any general or specific conditions;
- (b) A statement that any required mitigation was completed in accordance with the permit conditions; and
- (c) The signature of the permittee certifying the completion of the work and mitigation.

\* 27. Pre-Construction Notification. (a) Timing. Where required by the terms of the NWP, the prospective permittee must notify the district engineer by submitting a pre-construction notification (PCN) as early as possible. The district engineer must determine if the PCN is complete within 30 calendar days of the date of receipt and, as a general rule, will request additional information necessary to make the PCN complete only once. However, if the prospective permittee does not provide all of the requested information, then the district engineer will notify the prospective permittee that the PCN is still incomplete and the PCN review process will not commence until all of the requested information has been received by the district engineer. The prospective permittee shall not begin the activity until either:

- (1) He or she is notified in writing by the district engineer that the activity may proceed under the NWP with any special conditions imposed by the district or division engineer; or
- (2) Forty-five calendar days have passed from the district engineer’s receipt of the complete PCN and the prospective permittee has not received written notice from the district or division engineer. However, if the permittee was required to notify the Corps pursuant to general condition 17 that listed species or critical habitat might be affected or in the vicinity of the project, or to notify the Corps pursuant to general condition 18 that the activity may have the potential to cause effects to historic properties, the permittee cannot begin the activity until receiving written notification from the Corps that is “no effect” on listed species or “no potential to cause effects” on historic properties, or that any consultation required under Section 7 of the Endangered Species Act (see 33 CFR 330.4(f)) and/or Section 106 of the National Historic Preservation Act (see 33 CFR 330.4(g)) is completed. Also, work cannot begin under NWPs 21, 49, or 50 until the permittee has received written approval from the Corps. If the proposed activity requires a written waiver to exceed specified limits of an NWP, the permittee cannot begin the activity until the district engineer issues the waiver. If the district or division engineer notifies the permittee in writing that an individual permit is required within 45 calendar days of receipt of a complete PCN, the permittee cannot begin the activity until an individual permit has been obtained.

Subsequently, the permittee's right to proceed under the NWP may be modified, suspended, or revoked only in accordance with the procedure set forth in 33 CFR 330.5(d)(2).

(b) Contents of Pre-Construction Notification: The PCN must be in writing and include the following information:

(1) Name, address and telephone numbers of the prospective permittee;

(2) Location of the proposed project;

(3) A description of the proposed project; the project's purpose; direct and indirect adverse environmental effects the project would cause; any other NWP(s), regional general permit(s), or individual permit(s) used or intended to be used to authorize any part of the proposed project or any related activity. The description should be sufficiently detailed to allow the district engineer to determine that the adverse effects of the project will be minimal and to determine the need for compensatory mitigation. Sketches should be provided when necessary to show that the activity complies with the terms of the NWP. (Sketches usually clarify the project and when provided result in a quicker decision.);

(4) The PCN must include a delineation of special aquatic sites and other waters of the United States on the project site. Wetland delineations must be prepared in accordance with the current method required by the Corps. The permittee may ask the Corps to delineate the special aquatic sites and other waters of the United States, but there may be a delay if the Corps does the delineation, especially if the project site is large or contains many waters of the United States. Furthermore, the 45 day period will not start until the delineation has been submitted to or completed by the Corps, where appropriate;

(5) If the proposed activity will result in the loss of greater than 1/10 acre of wetlands and a PCN is required, the prospective permittee must submit a statement describing how the mitigation requirement will be satisfied. As an alternative, the prospective permittee may submit a conceptual or detailed mitigation plan.

(6) If any listed species or designated critical habitat might be affected or is in the vicinity of the project, or if the project is located in designated critical habitat, for non-Federal applicants the PCN must include the name(s) of those endangered or threatened species that might be affected by the proposed work or utilize the designated critical habitat that may be affected by the proposed work. Federal applicants must provide documentation demonstrating compliance with the Endangered Species Act; and

(7) For an activity that may affect a historic property listed on, determined to be eligible for listing on, or potentially eligible for listing on, the National Register of Historic Places, for non-Federal applicants the PCN must state which historic property may be affected by the proposed work or include a vicinity map indicating the location of the historic property. Federal applicants must provide documentation demonstrating compliance with Section 106 of the National Historic Preservation Act.

(c) Form of Pre-Construction Notification: The standard individual permit application form (Form ENG 4345) may be used, but the completed application form must clearly indicate that it is a PCN and must include all of the information required in paragraphs (b)(1) through (7) of this general condition. A letter containing the required information may also be used.

(d) Agency Coordination: (1) The district engineer will consider any comments from Federal and state agencies concerning the proposed activity's compliance with the terms and conditions of the NWPs and the need for mitigation to reduce the project's adverse environmental effects to a minimal level.

(2) For all NWP 48 activities requiring pre-construction notification and for other NWP activities requiring pre-construction notification to the district engineer that result in the loss of greater than 1/2-acre of waters of the United States, the district engineer will immediately provide (e.g., via facsimile transmission, overnight mail, or other expeditious manner) a copy of the PCN to the appropriate Federal or state offices (U.S. FWS, state natural resource or water quality agency, EPA, State Historic Preservation Officer (SHPO) or Tribal Historic Preservation Office (THPO), and, if appropriate, the NMFS). With the exception of NWP 37, these agencies will then have 10 calendar days from the date the material is transmitted to telephone or fax the district engineer notice that they intend to provide substantive, site-specific comments. If so contacted by an agency, the district engineer will wait an additional 15 calendar days before making a decision on the pre-construction notification. The district engineer will fully consider agency comments received within the specified time frame, but will provide no response to the resource agency, except as provided below. The district engineer will indicate in the administrative record associated with each pre-construction notification that the resource agencies' concerns were considered. For NWP 37, the emergency watershed protection and rehabilitation activity may proceed immediately in cases where there is an unacceptable hazard to life or a significant loss of property or economic hardship will occur. The district engineer will consider any comments received to decide whether the NWP 37 authorization should be modified, suspended, or revoked in accordance with the procedures at 33 CFR 330.5.

(3) In cases of where the prospective permittee is not a Federal agency, the district engineer will provide a response to NMFS within 30 calendar days of receipt of any Essential Fish Habitat conservation recommendations, as required by Section 305(b)(4)(B) of the Magnuson-Stevens Fishery Conservation and Management Act.

(4) Applicants are encouraged to provide the Corps multiple copies of pre-construction notifications to expedite agency coordination.

(5) For NWP 48 activities that require reporting, the district engineer will provide a copy of each report within 10 calendar days of receipt to the appropriate regional office of the NMFS.

(e) District Engineer's Decision: In reviewing the PCN for the proposed activity, the district engineer will determine whether the activity authorized by the NWP will result in more than minimal individual or cumulative adverse environmental effects or may be contrary to the public interest. If the proposed activity requires a PCN and will result in a loss of greater than 1/10 acre of wetlands, the prospective permittee should submit a mitigation proposal with the PCN. Applicants may also propose compensatory mitigation for projects with smaller impacts. The district engineer will consider any proposed compensatory mitigation the applicant has included in the proposal in determining whether the net adverse environmental effects to the aquatic environment of the proposed work are minimal. The compensatory mitigation proposal may be either conceptual or detailed. If the district engineer determines that the activity complies with the terms and conditions of the NWP and that the adverse effects on the aquatic environment are minimal, after considering mitigation, the district engineer will notify the permittee and include any conditions the district engineer deems necessary. The district engineer must approve any compensatory mitigation proposal before the permittee commences work. If the prospective permittee elects to submit a compensatory mitigation plan with the PCN, the district engineer will expeditiously review the proposed compensatory mitigation plan. The district engineer must review the plan within 45 calendar days of receiving a complete PCN and determine whether the proposed mitigation would ensure no more than minimal adverse effects on the aquatic environment. If the net adverse effects of the project on the aquatic environment

(after consideration of the compensatory mitigation proposal) are determined by the district engineer to be minimal, the district engineer will provide a timely written response to the applicant. The response will state that the project can proceed under the terms and conditions of the NWP.

If the district engineer determines that the adverse effects of the proposed work are more than minimal, then the district engineer will notify the applicant either: (1) That the project does not qualify for authorization under the NWP and instruct the applicant on the procedures to seek authorization under an individual permit; (2) that the project is authorized under the NWP subject to the applicant's submission of a mitigation plan that would reduce the adverse effects on the aquatic environment to the minimal level; or (3) that the project is authorized under the NWP with specific modifications or conditions. Where the district engineer determines that mitigation is required to ensure no more than minimal adverse effects occur to the aquatic environment, the activity will be authorized within the 45-day PCN period. The authorization will include the necessary conceptual or specific mitigation or a requirement that the applicant submit a mitigation plan that would reduce the adverse effects on the aquatic environment to the minimal level. When mitigation is required, no work in waters of the United States may occur until the district engineer has approved a specific mitigation plan.

28. Single and Complete Project. The activity must be a single and complete project. The same NWP cannot be used more than once for the same single and complete project.

### **FURTHER INFORMATION**

1. District Engineers have authority to determine if an activity complies with the terms and conditions of an NWP.
2. NWPs do not obviate the need to obtain other federal, state, or local permits, approvals, or authorizations required by law.
3. NWPs do not grant any property rights or exclusive privileges.
4. NWPs do not authorize any injury to the property or rights of others.
5. NWPs do not authorize interference with any existing or proposed Federal project.

### **DEFINITIONS**

Best management practices (BMPs): Policies, practices, procedures, or structures implemented to mitigate the adverse environmental effects on surface water quality resulting from development. BMPs are categorized as structural or non-structural.

Compensatory mitigation: The restoration, establishment (creation), enhancement, or preservation of aquatic resources for the purpose of compensating for unavoidable adverse impacts which remain after all appropriate and practicable avoidance and minimization has been achieved.

Currently serviceable: Useable as is or with some maintenance, but not so degraded as to essentially require reconstruction.

Discharge: The term "discharge" means any discharge of dredged or fill material.

Enhancement: The manipulation of the physical, chemical, or biological characteristics of an aquatic resource to heighten, intensify, or improve a specific aquatic resource function(s). Enhancement results in the gain of selected aquatic resource function(s), but may also lead to a

decline in other aquatic resource function(s). Enhancement does not result in a gain in aquatic resource area.

*Ephemeral stream*: An ephemeral stream has flowing water only during, and for a short duration after, precipitation events in a typical year. Ephemeral stream beds are located above the water table year-round. Groundwater is not a source of water for the stream. Runoff from rainfall is the primary source of water for stream flow.

*Establishment (creation)*: The manipulation of the physical, chemical, or biological characteristics present to develop an aquatic resource that did not previously exist at an upland site. Establishment results in a gain in aquatic resource area.

*Historic Property*: Any prehistoric or historic district, site (including archaeological site), building, structure, or other object included in, or eligible for inclusion in, the National Register of Historic Places maintained by the Secretary of the Interior. This term includes artifacts, records, and remains that are related to and located within such properties. The term includes properties of traditional religious and cultural importance to an Indian tribe or Native Hawaiian organization and that meet the National Register criteria (36 CFR part 60).

*Independent utility*: A test to determine what constitutes a single and complete project in the Corps regulatory program. A project is considered to have independent utility if it would be constructed absent the construction of other projects in the project area. Portions of a multi-phase project that depend upon other phases of the project do not have independent utility. Phases of a project that would be constructed even if the other phases were not built can be considered as separate single and complete projects with independent utility.

*Intermittent stream*: An intermittent stream has flowing water during certain times of the year, when groundwater provides water for stream flow. During dry periods, intermittent streams may not have flowing water. Runoff from rainfall is a supplemental source of water for stream flow.

*Loss of waters of the United States*: Waters of the United States that are permanently adversely affected by filling, flooding, excavation, or drainage because of the regulated activity. Permanent adverse effects include permanent discharges of dredged or fill material that change an aquatic area to dry land, increase the bottom elevation of a waterbody, or change the use of a waterbody. The acreage of loss of waters of the United States is a threshold measurement of the impact to jurisdictional waters for determining whether a project may qualify for an NWP; it is not a net threshold that is calculated after considering compensatory mitigation that may be used to offset losses of aquatic functions and services. The loss of stream bed includes the linear feet of stream bed that is filled or excavated. Waters of the United States temporarily filled, flooded, excavated, or drained, but restored to pre-construction contours and elevations after construction, are not included in the measurement of loss of waters of the United States. Impacts resulting from activities eligible for exemptions under Section 404(f) of the Clean Water Act are not considered when calculating the loss of waters of the United States.

*Non-tidal wetland*: A non-tidal wetland is a wetland that is not subject to the ebb and flow of tidal waters. The definition of a wetland can be found at 33 CFR 328.3(b). Non-tidal wetlands contiguous to tidal waters are located landward of the high tide line (i.e., spring high tide line).

*Open water*: For purposes of the NWPs, an open water is any area that in a year with normal patterns of precipitation has water flowing or standing above ground to the extent that an ordinary high water mark can be determined. Aquatic vegetation within the area of standing or

flowing water is either non-emergent, sparse, or absent. Vegetated shallows are considered to be open waters. Examples of “open waters” include rivers, streams, lakes, and ponds.

*Ordinary High Water Mark:* An ordinary high water mark is a line on the shore established by the fluctuations of water and indicated by physical characteristics, or by other appropriate means that consider the characteristics of the surrounding areas (see 33 CFR 328.3(e)).

*Perennial stream:* A perennial stream has flowing water year-round during a typical year. The water table is located above the stream bed for most of the year. Groundwater is the primary source of water for stream flow. Runoff from rainfall is a supplemental source of water for stream flow.

*Practicable:* Available and capable of being done after taking into consideration cost, existing technology, and logistics in light of overall project purposes.

*Pre-construction notification:* A request submitted by the project proponent to the Corps for confirmation that a particular activity is authorized by nationwide permit. The request may be a permit application, letter, or similar document that includes information about the proposed work and its anticipated environmental effects. Pre-construction notification may be required by the terms and conditions of a nationwide permit, or by regional conditions. A pre-construction notification may be voluntarily submitted in cases where pre-construction notification is not required and the project proponent wants confirmation that the activity is authorized by nationwide permit.

*Preservation:* The removal of a threat to, or preventing the decline of, aquatic resources by an action in or near those aquatic resources. This term includes activities commonly associated with the protection and maintenance of aquatic resources through the implementation of appropriate legal and physical mechanisms. Preservation does not result in a gain of aquatic resource area or functions.

*Re-establishment:* The manipulation of the physical, chemical, or biological characteristics of a site with the goal of returning natural/historic functions to a former aquatic resource. Re-establishment results in rebuilding a former aquatic resource and results in a gain in aquatic resource area.

*Rehabilitation:* The manipulation of the physical, chemical, or biological characteristics of a site with the goal of repairing natural/historic functions to a degraded aquatic resource. Rehabilitation results in a gain in aquatic resource function, but does not result in a gain in aquatic resource area.

*Restoration:* The manipulation of the physical, chemical, or biological characteristics of a site with the goal of returning natural/historic functions to a former or degraded aquatic resource. For the purpose of tracking net gains in aquatic resource area, restoration is divided into two categories: re-establishment and rehabilitation.

*Riffle and pool complex:* Riffle and pool complexes are special aquatic sites under the 404(b)(1) Guidelines. Riffle and pool complexes sometimes characterize steep gradient sections of streams. Such stream sections are recognizable by their hydraulic characteristics. The rapid movement of water over a coarse substrate in riffles results in a rough flow, a turbulent surface, and high dissolved oxygen levels in the water. Pools are deeper areas associated with riffles. A slower stream velocity, a streaming flow, a smooth surface, and a finer substrate characterize pools.

*Riparian areas:* Riparian areas are lands adjacent to streams, lakes, and estuarine-marine shorelines. Riparian areas are transitional between terrestrial and aquatic ecosystems, through

which surface and subsurface hydrology connects waterbodies with their adjacent uplands. Riparian areas provide a variety of ecological functions and services and help improve or maintain local water quality. (See general condition 20.)

*Shellfish seeding:* The placement of shellfish seed and/or suitable substrate to increase shellfish production. Shellfish seed consists of immature individual shellfish or individual shellfish attached to shells or shell fragments (i.e., spat on shell). Suitable substrate may consist of shellfish shells, shell fragments, or other appropriate materials placed into waters for shellfish habitat.

*Single and complete project:* The term “single and complete project” is defined at 33 CFR 330.2(i) as the total project proposed or accomplished by one owner/developer or partnership or other association of owners/developers. A single and complete project must have independent utility (see definition). For linear projects, a “single and complete project” is all crossings of a single water of the United States (i.e., a single waterbody) at a specific location. For linear projects crossing a single waterbody several times at separate and distant locations, each crossing is considered a single and complete project. However, individual channels in a braided stream or river, or individual arms of a large, irregularly shaped wetland or lake, etc., are not separate waterbodies, and crossings of such features cannot be considered separately.

*Stormwater management:* Stormwater management is the mechanism for controlling stormwater runoff for the purposes of reducing downstream erosion, water quality degradation, and flooding and mitigating the adverse effects of changes in land use on the aquatic environment.

*Stormwater management facilities:* Stormwater management facilities are those facilities, including but not limited to, stormwater retention and detention ponds and best management practices, which retain water for a period of time to control runoff and/or improve the quality (i.e., by reducing the concentration of nutrients, sediments, hazardous substances and other pollutants) of stormwater runoff.

*Stream bed:* The substrate of the stream channel between the ordinary high water marks. The substrate may be bedrock or inorganic particles that range in size from clay to boulders. Wetlands contiguous to the stream bed, but outside of the ordinary high water marks, are not considered part of the stream bed.

*Stream channelization:* The manipulation of a stream’s course, condition, capacity, or location that causes more than minimal interruption of normal stream processes. A channelized stream remains a water of the United States.

*Structure:* An object that is arranged in a definite pattern of organization. Examples of structures include, without limitation, any pier, boat dock, boat ramp, wharf, dolphin, weir, boom, breakwater, bulkhead, revetment, riprap, jetty, artificial island, artificial reef, permanent mooring structure, power transmission line, permanently moored floating vessel, piling, aid to navigation, or any other manmade obstacle or obstruction.

*Tidal wetland:* A tidal wetland is a wetland (i.e., water of the United States) that is inundated by tidal waters. The definitions of a wetland and tidal waters can be found at 33 CFR 328.3(b) and 33 CFR 328.3(f), respectively. Tidal waters rise and fall in a predictable and measurable rhythm or cycle due to the gravitational pulls of the moon and sun. Tidal waters end where the rise and fall of the water surface can no longer be practically measured in a predictable rhythm due to masking by other waters, wind, or other effects. Tidal wetlands are located channelward of the high tide line, which is defined at 33 CFR 328.3(d).



*Vegetated shallows:* Vegetated shallows are special aquatic sites under the 404(b)(1) Guidelines. They are areas that are permanently inundated and under normal circumstances have rooted aquatic vegetation, such as seagrasses in marine and estuarine systems and a variety of vascular rooted plants in freshwater systems.

*Waterbody:* For purposes of the NWP, a waterbody is a jurisdictional water of the United States that, during a year with normal patterns of precipitation, has water flowing or standing above ground to the extent that an ordinary high water mark (OHWM) or other indicators of jurisdiction can be determined, as well as any wetland area (see 33 CFR 328.3(b)). If a jurisdictional wetland is adjacent--meaning bordering, contiguous, or neighboring--to a jurisdictional waterbody displaying an OHWM or other indicators of jurisdiction, that waterbody and its adjacent wetlands are considered together as a single aquatic unit (see 33 CFR 328.4(c)(2)). Examples of "waterbodies" include streams, rivers, lakes, ponds, and wetlands.

**REGIONAL CONDITIONS FOR NATIONWIDE PERMITS IN THE WILMINGTON DISTRICT**

**1.0 Excluded Waters**

The Corps has identified waters that will be excluded from the use of all NWP's during certain timeframes. These waters are:

**1.1. Anadromous Fish Spawning Areas**

Waters of the United States identified by either the North Carolina Division of Marine Fisheries (NCDMF) or the North Carolina Wildlife Resources Commission (NCWRC) as anadromous fish spawning areas are excluded during the period between February 15 and June 30, without prior written approval from NCDMF or NCWRC and the Corps.

**1.2. Trout Waters Moratorium**

Waters of the United States in the twenty-five designated trout counties of North Carolina are excluded during the period between October 15 and April 15 without prior written approval from the NCWRC. (see Section I. b. 7. for a list of the twenty-five trout counties).

**1.3. Sturgeon Spawning Areas**

Waters of the United States designated as sturgeon spawning areas are excluded during the period between February 1 and June 30, without prior written approval from the National Marine Fisheries Service (NMFS).

**\* 2.0 Waters Requiring Additional Notification**

The Corps has identified waters that will be subject to additional notification requirements for activities authorized by all NWP's. These waters are:

**\* 2.1. Western NC Counties that Drain to Designated Critical Habitat**

Waters of the U.S. that requires a Pre-Construction Notification pursuant to General Condition 27 (PCN) and located in the sixteen counties listed below, applicants must provide a copy of the PCN to the US Fish and Wildlife Service, 160 Zillicoa Street, Asheville, North Carolina 28805. This PCN must be sent concurrently to the US Fish and Wildlife Service and the Corps Asheville Regulatory Field Office. Please see General Condition 17 for specific notification requirements related to Federally Endangered Species and the following website for information on the location of designated critical habitat.

Counties with tributaries that drain to designated critical habitat that require notification to the Asheville US Fish and Wildlife Service: Avery, Cherokee, Forsyth, Graham, Haywood,

Henderson, Jackson, Macon Mecklenburg, Mitchell, Stokes, Surry, Swain, Transylvania, Union and Yancey.

Website and office addresses for Endangered Species Act Information:

The Wilmington District has developed the following website for applicants which provide guidelines on how to review linked websites and maps in order to fulfill NWP general condition 17 requirements.

<http://www.saw.usace.army.mil/wetlands/ESA>

Applicants who do not have internet access may contact the appropriate US Fish and Wildlife Service offices or the US Army Corps of Engineers office listed below.

US Fish and Wildlife Service  
Asheville Field Office  
160 Zillicoa Street  
Asheville, NC 28801  
Telephone: (828) 258-3939

Asheville US Fish and Wildlife Service Office counties: All counties west of and including Anson, Stanly, Davidson, Forsyth and Stokes Counties

US Fish and Wildlife Service  
Raleigh Field Office  
Post Office Box 33726  
Raleigh, NC 27636-3726  
Telephone: (919) 856-4520

Raleigh US Fish and Wildlife Service Office counties: all counties east of and including Richmond, Montgomery, Randolph, Guilford, and Rockingham Counties.

**\* 2.2. Special Designation Waters**

Prior to the use of any NWP in any of the following North Carolina identified waters and contiguous wetlands, applicants must comply with Nationwide Permit General Condition 27 (PCN). The North Carolina waters and contiguous wetlands that require additional notification requirements are:

“Outstanding Resource Waters” (ORW) and “High Quality Waters” (HQW) (as designated by the North Carolina Environmental Management Commission), or  
“Inland Primary Nursery Areas” (IPNA) (as designated by the North Carolina Wildlife Resources Commission), or “Contiguous Wetlands” (as defined by the North Carolina Environmental Management Commission), or “Primary Nursery Areas” (PNA) (as designated by the North Carolina Marine Fisheries Commission).

\* **2.3. Coastal Area Management Act (CAMA) Areas of Environmental Concern**

Non-Federal applicants for any NWP in a designated "Area of Environmental Concern" (AEC) in the twenty (20) counties of Eastern North Carolina covered by the North Carolina Coastal Area Management Act (CAMA), must also obtain the required CAMA permit. Construction activities for non-Federal projects may not commence until a copy of the approved CAMA permit is furnished to the appropriate Wilmington District Regulatory Field Office (Wilmington Field Office – P.O. Box 1890, Wilmington, NC 28402 or Washington Field Office – P.O. Box 1000, Washington, NC 27889).

\* **2.4. Barrier Islands**

Prior to the use of any NWP on a barrier island of North Carolina, applicants must comply with Nationwide Permit General Condition 27 (PCN).

\* **2.5. Mountain or Piedmont Bogs**

Prior to the use of any NWP in a "Mountain or Piedmont Bog" of North Carolina, applicants shall comply with Nationwide Permit General Condition 27 (PCN).

Note: The following wetland community types identified in the N.C. Natural Heritage Program document, "Classification of Natural communities of North Carolina (Michael P. Schafale and Alan S. Weakley, 1990), are subject to this regional condition.

| Mountain Bogs                               | Piedmont Bogs                  |
|---|--------------------------------|
| Swamp Forest-Bog Complex                    | Upland depression Swamp Forest |
| Swamp Forest-Bog Complex (Spruce Subtype)   |                                |
| Southern Appalachian Bog (Northern Subtype) |                                |
| Southern Appalachian Bog (Southern Subtype) |                                |
| Southern Appalachian Fen                    |                                |

\* **2.6. Animal Waste Facilities**

Prior to use of any NWP for construction of animal waste facilities in waters of the US, including wetlands, applicants shall comply with Nationwide Permit General Condition 27 (PCN).

\* **2.7. Trout Waters**

Prior to any discharge of dredge or fill material into streams or waterbodies within the twenty-five (25) designated trout counties of North Carolina, the applicant shall comply with

Nationwide Permit General Condition 27 (PCN). The applicant shall also provide a copy of the notification to the appropriate NCWRC office to facilitate the determination of any potential impacts to designated Trout Waters. Notification to the Corps of Engineers will include a statement with the name of the NCWRC biologist contacted, the date of the notification, the location of work, a delineation of wetlands, a discussion of alternatives to working in the mountain trout waters, why alternatives were not selected, and a plan to provide compensatory mitigation for all unavoidable adverse impacts to mountain trout waters.

#### NCWRC and NC Trout Counties

|  |           |          |         |
|--|-----------|----------|---------|
| Mr. Ron Linville                       |           |          |         |
| Western Piedmont Region<br>Coordinator | Alleghany | Caldwell | Watauga |
| 3855 Idlewild Road                     | Ashe      | Mitchell | Wilkes  |
| Kernersville, NC 27284-9180            | Avery     | Stokes   |         |
| Telephone: (336) 769-9453              | Burke     | Surry    |         |

|                                      |          |           |              |
|--------------------------------------|----------|-----------|--------------|
| Mr. Dave McHenry                     |          |           |              |
| Mountain Region Coordinator          | Buncombe | Henderson | Polk         |
| 20830 Great Smoky Mtn.<br>Expressway | Cherokee | Jackson   | Rutherford   |
| Waynesville, NC 28786                | Clay     | Macon     | Swain        |
| Telephone: (828) 452-2546            | Graham   | Madison   | Transylvania |
| Fax: (828) 452-7772                  | Haywood  | McDowell  | Yancey       |

### 3.0 List of Corps Regional Conditions for All Nationwide Permits

The following conditions apply to all Nationwide Permits in the Wilmington District:

#### 3.1. Limitation of Loss of Perennial Stream Bed

NWPs may not be used for activities that may result in the loss or degradation of greater than 300 total linear feet of perennial streams. The NWPs may not be used for activities that may result in the loss or degradation of greater than 300 total linear feet of ephemeral and intermittent streams that exhibit important aquatic function(s)\* Loss of stream includes the linear feet of stream bed that is filled, excavated, or flooded by the proposed activity. The District Commander can waive the 300 linear foot limit for ephemeral and intermittent streams on a case-by-case basis if he determines that the proposed activity will result in minimal individual and cumulative adverse impacts to the aquatic environment. Waivers for the loss of ephemeral and intermittent streams must be in writing. This waiver only applies to the 300 linear feet threshold for NWPs. Mitigation may still be required for impacts to ephemeral and intermittent streams, on a case-by-case basis, depending on the impacts to the aquatic environment of the proposed project. [\*Note: The Corps uses the Stream Quality Assessment Worksheet, located with Permit Information on the Regulatory Program Web Site, to aid in the determination of aquatic function within the intermittent stream channel.]

**3.2. Mitigation for Loss of Stream Bed Exceeding 150 Feet.**

For any NWP that results in a loss of more than 150 linear feet of perennial and/or ephemeral/intermittent stream, the applicant shall provide a mitigation proposal to compensate for the loss of aquatic function associated with the proposed activity. For stream losses less than 150 linear feet, that require a PCN, the District Commander may determine, on a case-by-case basis that compensatory mitigation is required to ensure that the activity results in minimal adverse effect on the aquatic environment.

**3.3. Pre-construction Notification for Loss of Streambed Exceeding 150 Feet.**

Prior to use of any NWP for any activity which impacts more than 150 total linear feet of perennial stream or ephemeral/ intermittent stream, the applicant must comply with Nationwide Permit General Condition 27 (PCN). This applies to NWPs that do not have specific notification requirements. If a NWP has specific notification requirements, the requirements of the NWP should be followed.

**3.4. Restriction on Use of Live Concrete**

For all NWPs which allow the use of concrete as a building material, measures will be taken to prevent live or fresh concrete, including bags of uncured concrete, from coming into contact with waters of the state until the concrete has hardened.

**3.5. Requirements for Using Riprap for Bank Stabilization**

For all NWPs that allow for the use of riprap material for bank stabilization, the following measures shall be applied:

**3.5.1.** Filter cloth must be placed underneath the riprap as an additional requirement of its use in North Carolina waters.

**3.5.2.** The placement of riprap shall be limited to the areas depicted on submitted work plan drawings.

**3.5.3.** The riprap material shall be clean and free from loose dirt or any pollutant except in trace quantities that would not have an adverse environmental effect.

**3.5.4.** It shall be of a size sufficient to prevent its movement from the authorized alignment by natural forces under normal conditions.

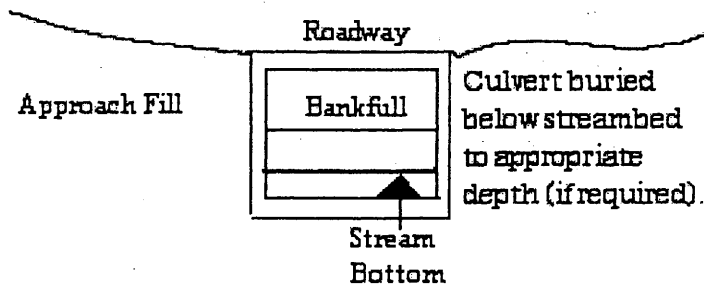
**3.5.5.** The riprap material shall consist of clean rock or masonry material such as, but not limited to, granite, marl, or broken concrete.

3.5.6. A waiver from the specifications in this Regional Condition may be requested in writing. The waiver will only be issued if it can be demonstrated that the impacts of complying with this Regional condition would result in greater adverse impacts to the aquatic environment.

### 3.6. Safe Passage Requirements for Culvert Placement

For all NWP's that involve the construction/installation of culverts, measures will be included in the construction/installation that will promote the safe passage of fish and other aquatic organisms. The dimension, pattern, and profile of the stream above and below a pipe or culvert should not be modified by widening the stream channel or by reducing the depth of the stream in connection with the construction activity. The width, height, and gradient of a proposed opening should be such as to pass the average historical low flow and spring flow without adversely altering flow velocity. Spring flow should be determined from gage data, if available. In the absence of such data, bankfull flow can be used as a comparable level.

In the twenty (20) counties of North Carolina designated as coastal counties by the Coastal Area Management Act (CAMA): All pipe and culvert bottoms shall be buried at least one foot below normal bed elevation when they are placed within the Public Trust Area of Environmental Concern (AEC) and/or the Estuarine Waters AEC as designated by CAMA, and/or all streams appearing as blue lines on United States Geological Survey (USGS) quad sheets.



In all other counties: Culverts greater than 48 inches in diameter will be buried at least one foot below the bed of the stream. Culverts 48 inches in diameter or less shall be buried or placed on the stream bed as practicable and appropriate to maintain aquatic passage, and every effort shall be made to maintain the existing channel slope. The bottom of the culvert must be placed at a depth below the natural stream bottom to provide for passage during drought or low flow conditions.

Destabilizing the channel and head cutting upstream should be considered in the placement of the culvert.

A waiver from the depth specifications in this condition may be requested in writing. The waiver will be issued if it can be demonstrated that the proposal would result in the least impacts to the aquatic environment.

All counties: Culverts placed in wetlands do not have to be buried.

### **3.7. Notification to NCDENR Shellfish Sanitation Section**

Applicants shall notify the NCDENR Shellfish Sanitation Section prior to dredging in or removing sediment from an area closed to shell fishing where the effluent may be released to an area open for shell fishing or swimming in order to avoid contamination from the disposal area and cause a temporary shellfish closure to be made. Such notification shall also be provided to the appropriate Corps of Engineers Regulatory Field Office. Any disposal of sand to the ocean beach should occur between November 1 and April 30 when recreational usage is low. Only clean sand should be used and no dredged sand from closed shell fishing areas may be used. If beach disposal were to occur at times other than stated above or if sand from a closed shell fishing area is to be used, a swimming advisory shall be posted, and a press release shall be issued.

### **3.8. Preservation of Submerged Aquatic Vegetation**

Adverse impacts to Submerged Aquatic Vegetation (SAV) are not authorized by any NWP within any of the twenty coastal counties defined by North Carolina's Coastal Area Management Act of 1974 (CAMA).

### **4.0 Additional Regional Conditions Applicable to Specific Nationwide Permits**

The following regional conditions are required for NWP #33 – Temporary Construction, Access and Dewatering:

- 4.1. The required restoration plan must include a timetable for restoration activities.



**NC DIVISION OF WATER QUALITY - GENERAL CERTIFICATION CONDITIONS**

For the most recent General Certification conditions, call the NC Division of Water Quality, Wetlands/401 Certification Unit at (919) 733-1786 or access the following website:  
<http://h2o.enr.state.nc.us/ncwetlands/certs.html>

**NC DIVISION OF COASTAL MANAGEMENT - STATE CONSISTENCY**

In a letter dated May 7, 2007, the North Carolina Division of Coastal Management found this NWP consistent with the North Carolina Coastal Zone Management Program. Updates on CAMA Consistency for NC can be found on the NC DCM web site at:  
<http://dcm2.enr.state.nc.us/Permits/consist.htm>

**EASTERN BAND OF THE CHEROKEE INDIANS TRIBAL WATER QUALITY CERTIFICATIONS**

In a letter dated May 8, 2007, US EPA, on behalf of the Eastern Band of Cherokee Indians, provided Tribal General Conditions for Nationwide Permits on Cherokee Indian Reservation. These Tribal General Conditions are located on the Corps website at:  
<http://www.saw.usace.army.mil/WETLANDS/NWP2007/EBCI-certs.html>

**Citations:**

2007 Nationwide Permits Public Notice for Final Issue Date: March 15, 2007

Correction Notice for Nationwide Permits, Federal Register / Vol. 72, No. 88 / Tuesday, May 8, 2007 / Notices p.26082

2007 SAW Regional Conditions – Authorized June 1, 2007

This and other information can be found on the Corps web site at:  
<http://www.saw.usace.army.mil/WETLANDS/NWP2007/nationwide-permits.html>

## WQC #3632

**GENERAL CERTIFICATION FOR PROJECTS ELIGIBLE FOR CORPS OF ENGINEERS NATIONWIDE PERMIT NUMBER 23 (APPROVED CATEGORICAL EXCLUSIONS) AND RIPARIAN AREA PROTECTION RULES (BUFFER RULES)**

This General Certification is issued in conformity with the requirements of Section 401, Public Laws 92-500 and 95-217 of the United States and subject to the North Carolina Division of Water Quality Regulations in 15A NCAC 2H, Section .0500 and 15A NCAC 2B .0200 for the discharge of fill material to waters and wetland areas as described in 33 CFR 330 Appendix A (B) (23) and for the Riparian Area Protection Rules (Buffer Rules) in 15A NCAC 2B .0200. This Certification replaces Water Quality Certification Number 2670 issued on January 21, 1992, Certification Number 2734 issued on May 1 1993, Certification Number 3107 issued on February 11, 1997 and Water Quality Certification Number 3361 issued March 18, 2002 and WQC Number 3403 issued March 28, 2003. This WQC is rescinded when the Corps of Engineers re-authorizes Nationwide Permit 23 or when deemed appropriate by the Director of the DWQ.

The State of North Carolina certifies that the specified category of activity will not violate applicable portions of Sections 301, 302, 303, 306 and 307 of the Public Laws 92-500 and 95-217 if conducted in accordance with the conditions hereinafter set forth.

## Conditions of Certification:

- \* 1. Proposed fill or substantial modification of wetlands or waters (including streams) under this General Certification requires notification to the Division of Water Quality. Two copies shall be submitted to DWQ at the time of notification in accordance with 15A NCAC 2H .0501(a). Written concurrence from DWQ is not required unless any standard conditions of this Certification cannot be met;
2. Appropriate sediment and erosion control practices which equal or exceed those outlined in the most recent version of the "North Carolina Sediment and Erosion Control Planning and Design Manual" or the "North Carolina Surface Mining Manual" whichever is more appropriate (available from the Division of Land Resources (DLR) in the DENR Regional or Central Offices) shall be in full compliance with all specifications governing the proper design, installation and operation and maintenance of such Best Management Practices in order to assure compliance with the appropriate turbidity water quality standard;
3. In accordance with 15A NCAC 2H .0506 (h) compensatory mitigation may be required for impacts to 150 linear feet or more of streams and/or one acre or more of wetlands. In addition, buffer mitigation may be required for any project with Buffer Rules in effect at the time of application for buffer impacts resulting from activities classified as "allowable with mitigation" within the "Table of Uses" section of the Buffer Rules or require a variance under the Buffer Rules. A determination of buffer, wetland and stream mitigation requirements shall be made for any Certification for this Nationwide Permit. The most current design and monitoring protocols from DWQ shall be followed and written plans submitted for DWQ approval as required in those protocols. When compensatory mitigation is required for a project, the mitigation plans must be approved by DWQ in writing before the impacts approved by the Certification occur. The mitigation plan must be implemented and/or constructed before any permanent building or structure on

## WQC #3632

site is occupied. In the case of public road projects, the mitigation plan must be implemented before the road is opened to the travelling public;

4. Compensatory stream mitigation shall be required at a 1:1 ratio for not only perennial but also intermittent stream impacts equal to or exceeding 150 feet and that require application to DWQ in watersheds classified as ORW, HQW, Tr, WS-I and WS-II unless the project is a linear, publicly-funded transportation project, which has a 150-foot per-stream impact allowance;
5. All sediment and erosion control measures placed in wetlands or waters shall be removed and the original grade restored within two months after the Division of Land Resources has released the project;
6. Measures shall be taken to prevent live or fresh concrete from coming into contact with freshwaters of the state until the concrete has hardened;
- \* 7. In accordance with North Carolina General Statute Section 143-215.3D(e), any request for written concurrence for a 401 Water Quality Certification must include the appropriate fee. If a project also requires a CAMA Permit, one payment to both agencies shall be submitted and will be the higher of the two fees;
- \* 8. Impacts to any stream length in the Neuse, Tar-Pamlico, Randleman and Catawba River Basins (or any other river basins with Riparian Area Protection Rules [Buffer Rules] in effect at the time of application) requires written concurrence from DWQ in accordance with 15A NCAC 2B.0200. Activities listed as "exempt" from these rules do not need to apply for written concurrence under this Certification. New development activities located in the protected 50-foot wide riparian areas (whether jurisdictional wetlands or not) within the Neuse, Tar-Pamlico, Randleman and Catawba River Basins shall be limited to "uses" identified within and constructed in accordance with 15A NCAC 2B .0200. All new development shall be located, designed, constructed, and maintained to have minimal disturbance to protect water quality to the maximum extent practicable through the use of best management practices;
9. Additional site-specific conditions may be added to projects for which written concurrence is required or requested under this Certification in order to ensure compliance with all applicable water quality and effluent standards;
10. Concurrence from DWQ that this Certification applies to an individual project shall expire three years from the date of the cover letter from DWQ or on the same day as the expiration date of the corresponding Nationwide and Regional General Permits, whichever is sooner;
11. When written concurrence is required, the applicant is required to use the most recent version of the Certification of Completion form to notify DWQ when all work included in the 401 Certification has been completed.

Non-compliance with or violation of the conditions herein set forth by a specific fill project shall result in revocation of this Certification for the project and may result in criminal and/or civil penalties.

125

WQC #3632

The Director of the North Carolina Division of Water Quality may require submission of a formal application for individual certification for any project in this category of activity that requires written concurrence under this certification, if it is determined that the project is likely to have a significant adverse effect upon water quality or degrade the waters so that existing uses of the wetland, stream or downstream waters are precluded.

Public hearings may be held for specific applications or group of applications prior to a Certification decision if deemed in the public's best interest by the Director of the North Carolina Division of Water Quality.

Effective date: 19 March 2007

DIVISION OF WATER QUALITY

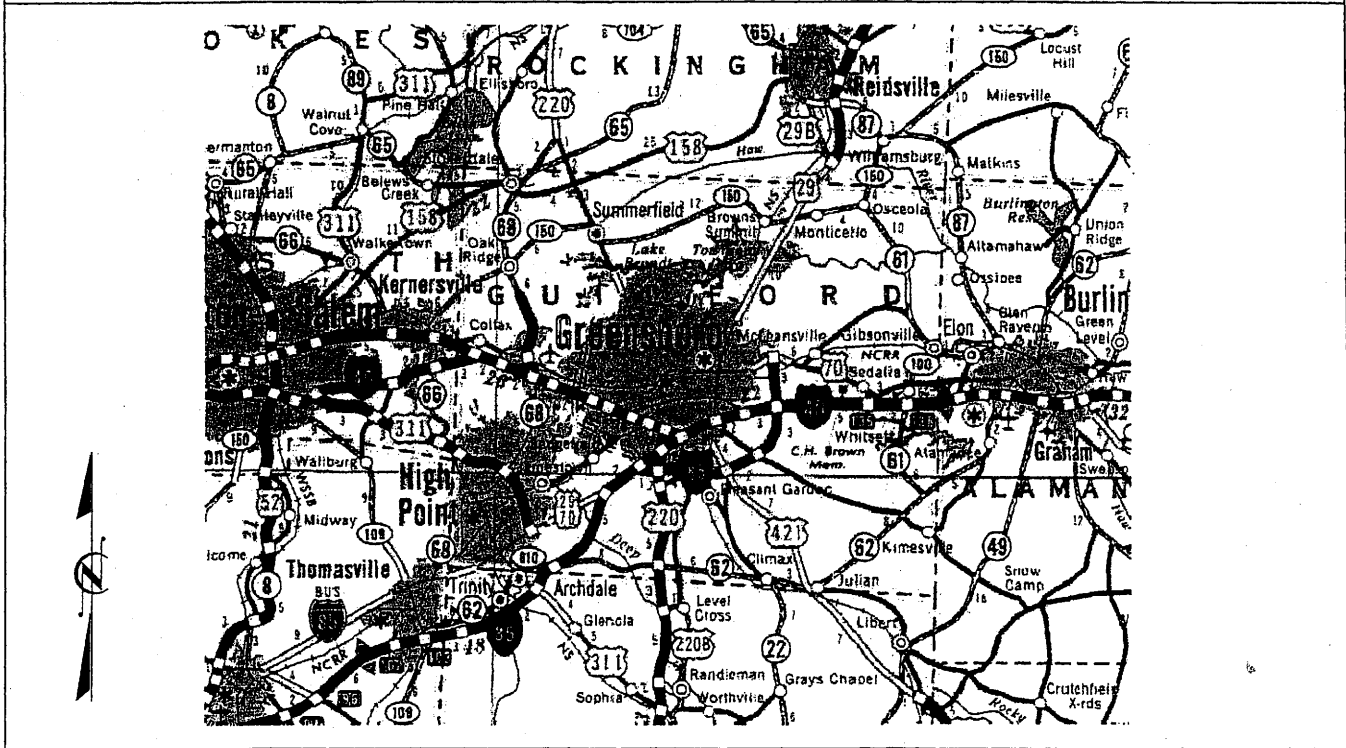
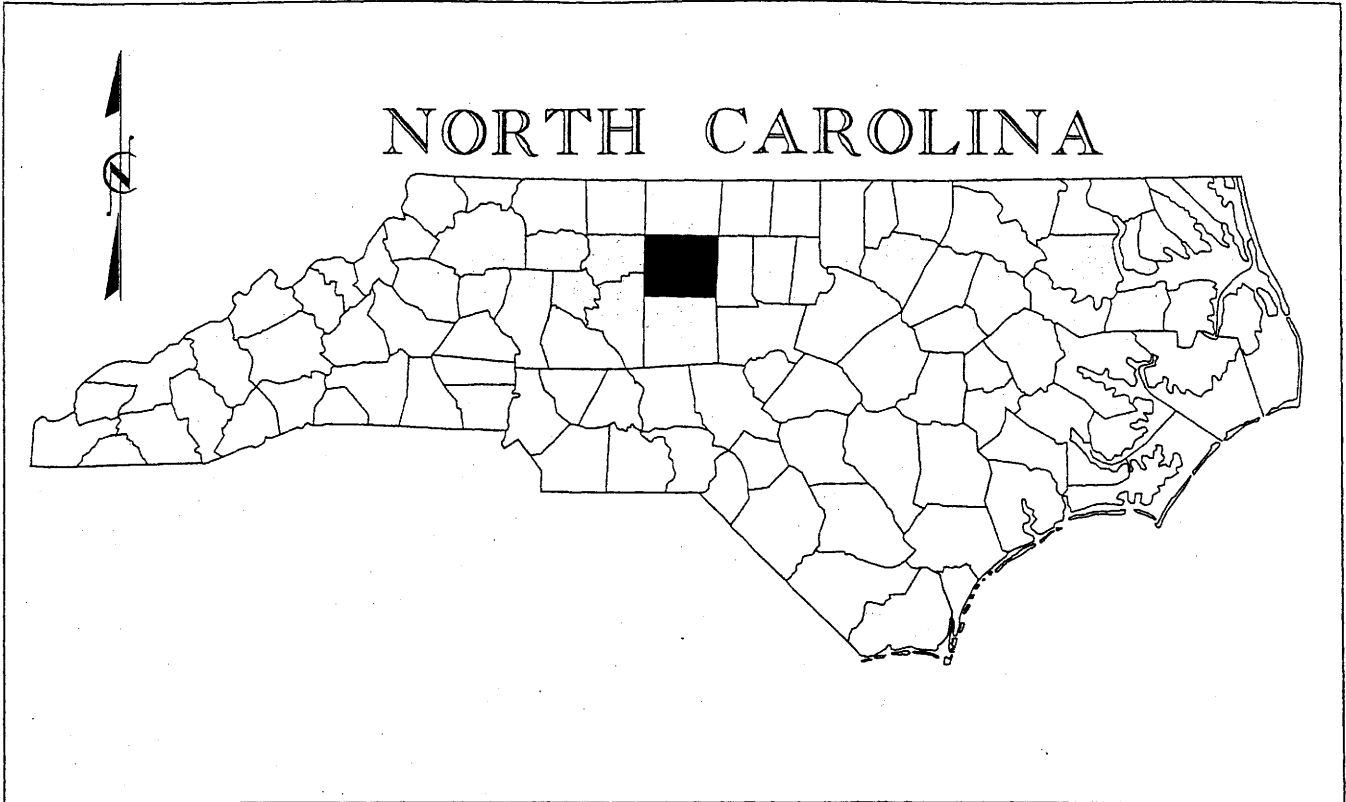
By



Alan W. Klimek, P.E.

Director

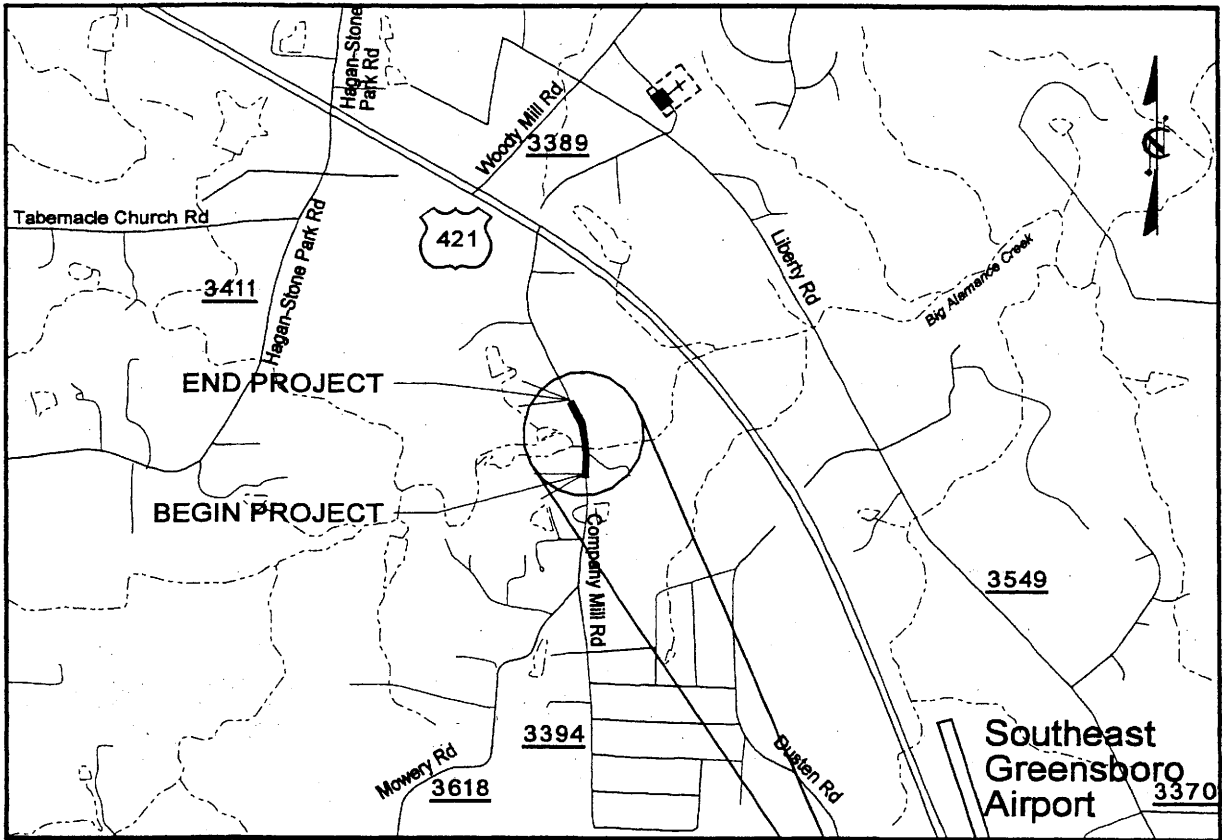
WQC # 3632



VICINITY  
MAP

NCDOT  
DIVISION OF HIGHWAYS  
GUILFORD COUNTY  
PROJECT: 33484.1.1 (B-4131)  
BRIDGE 11 OVER  
BIG ALAMANACE CREEK  
ON SR 3394

# SITE MAP



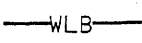
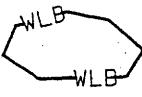
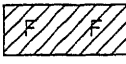

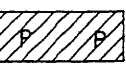


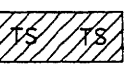






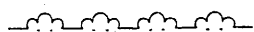

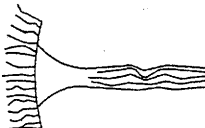




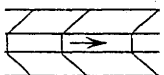
SITE



**NCDOT**  
 DIVISION OF HIGHWAYS  
 GUILFORD COUNTY  
 PROJECT: 33484.11 (B-4131)  
 BRIDGE 11 OVER  
 BIG ALAMANCE CREEK  
 ON SR 3394

SHEET 2 OF 13 3/20/06

# WETLAND LEGEND

|  |   |
|--|---|
| <p>— WLB — WETLAND BOUNDARY</p> <p> WETLAND BOUNDARY</p> <p> WETLAND</p> <p> DENOTES FILL IN WETLAND</p> <p> DENOTES PERMANENT SURFACE WATER IMPACTS</p> <p> DENOTES PERMANENT SURFACE WATER IMPACTS (POND)</p> <p> DENOTES TEMPORARY FILL IN WETLAND</p> <p> DENOTES EXCAVATION IN WETLAND</p> <p> DENOTES TEMPORARY SURFACE WATER IMPACTS</p> <p> DENOTES MECHANIZED CLEARING</p> <p>→ → FLOW DIRECTION</p> <p>— TB — TOP OF BANK</p> <p>— WE — EDGE OF WATER</p> <p>— C — PROP. LIMIT OF CUT</p> <p>— F — PROP. LIMIT OF FILL</p> <p>—▲— PROP. RIGHT OF WAY</p> <p>— NG — NATURAL GROUND</p> <p>— PL — PROPERTY LINE</p> <p>— TDE — TEMP. DRAINAGE EASEMENT</p> <p>— PDE — PERMANENT DRAINAGE EASEMENT</p> <p>— EAB — EXIST. ENDANGERED ANIMAL BOUNDARY</p> <p>— EPB — EXIST. ENDANGERED PLANT BOUNDARY</p> <p>—▽— WATER SURFACE</p> <p>x x x x x<br/>x x x x x<br/>x x x x x<br/>LIVE STAKES</p> <p> BOULDER</p> <p>— — COIR FIBER ROLLS</p> | <p> PROPOSED BRIDGE</p> <p> PROPOSED BOX CULVERT</p> <p> PROPOSED PIPE CULVERT<br/>12"-48"<br/>PIPES<br/>54' PIPES &amp; ABOVE</p> <p>(DASHED LINES DENOTE EXISTING STRUCTURES)</p> <p> SINGLE TREE</p> <p> WOODS LINE</p> <p> DRAINAGE INLET</p> <p> ROOTWAD</p> <p> RIP RAP</p> <p> ADJACENT PROPERTY OWNER OR PARCEL NUMBER IF AVAILABLE</p> <p> PREFORMED SCOUR HOLE</p> <p> LEVEL SPREADER (LS)</p> <p> DITCH / GRASS SWALE</p> |
|--|---|

**NCDOT**  
**DIVISION OF HIGHWAYS**  
**GUILFORD COUNTY**  
**PROJECT: 33484.1.1 (B-4131)**  
**BRIDGE 11 OVER**  
**BIG ALAMANCE CREEK**  
**ON SR 3394**

4/20/2007 2:20:00 PM R:\Hydro\caulica\gpn\Permits\B4131\Hyd\gpn.wet.tbl.dgn

## SUMMARY OF AFFECTED PROPERTY OWNERS

| TRACT NO. | PROPERTY OWNER | ADDRESS                                    | SITE NO. |
|-----------|----------------|--|----------|
| (6)       | CLAUDE COOK    | 6330 COMPANY MILL ROAD<br>CLIMAX, NC 27233 | 1        |
| (7)       | ETTA REYNOLDS  | 6327 COMPANY MILL ROAD<br>CLIMAX, NC 27233 | 2        |
| (9)       | JOHN WOODARD   | 6322 COMPANY MILL ROAD<br>CLIMAX, NC 27233 | 2        |
|           |                |  |          |
|           |                |  |          |
|           |                |  |          |
|           |                |  |          |
|           |                |  |          |
|           |                |  |          |
|           |                |  |          |
|           |                |  |          |
|           |                |  |          |
|           |                |  |          |
|           |                |  |          |
|           |                |  |          |

4/20/2007 2:05:00 PM R:\hydr\oufies\adgn\Permits\B4131\_Hyd.prm\_wet.fsh.dgn



**NCDOT**  
 DIVISION OF HIGHWAYS  
 GULFORD COUNTY  
 PROJECT: 33484.1.1 (B-4131)  
 BRIDGE 11 OVER  
 BIG ALAMANCE CREEK  
 ON SR 3394

SHEET 4 OF 13 4/20/07



| WETLAND PERMIT IMPACT SUMMARY |                       |                                       |                                 |                             |                             |                                      |                                |                           |                       |   |                                     |                            |   |  |
|-------------------------------|-----------------------|---------------------------------------|---------------------------------|-----------------------------|-----------------------------|--------------------------------------|--------------------------------|---------------------------|-----------------------|---|-------------------------------------|----------------------------|---|--|
| Site No.                      | Station (From/To)     | Structure Size / Type                 | WETLAND IMPACTS                 |                             |                             |                                      |                                | SURFACE WATER IMPACTS     |                       |   |                                     |                            |   |  |
|                               |                       |                                       | Permanent Fill In Wetlands (ac) | Temp. Fill In Wetlands (ac) | Excavation in Wetlands (ac) | Mechanized Clearing in Wetlands (ac) | Hand Clearing in Wetlands (ac) | Permanent SW impacts (ac) | Temp. SW impacts (ac) | Existing Channel Impacts Permanent (ft) | Existing Channel Impacts Temp. (ft) | Natural Stream Design (ft) |   |  |
| 1                             | -L- 15+20 TO 15+50 LT | Embankment Rip Rap Roadway Fill/Ditch | 0.02                            |                             | 0.02                        |                                      |                                | 0.01                      |                       |   | 26                                  |                            |   |  |
| 2                             | -L- 17+30 TO 19+95 RT |                                       |                                 |                             |                             | 0.05                                 |                                |                           |                       |   |                                     |                            |   |  |
|                               |                       |                                       |                                 |                             |                             |                                      |                                |                           |                       |   |                                     |                            |   |  |
|                               |                       |                                       |                                 |                             |                             |                                      |                                |                           |                       |   |                                     |                            |   |  |
|                               |                       |                                       |                                 |                             |                             |                                      |                                |                           |                       |   |                                     |                            |   |  |
|                               |                       |                                       |                                 |                             |                             |                                      |                                |                           |                       |   |                                     |                            |   |  |
|                               |                       |                                       |                                 |                             |                             |                                      |                                |                           |                       |   |                                     |                            |   |  |
|                               |                       |                                       |                                 |                             |                             |                                      |                                |                           |                       |   |                                     |                            |   |  |
|                               |                       |                                       |                                 |                             |                             |                                      |                                |                           |                       |   |                                     |                            |   |  |
|                               |                       |                                       |                                 |                             |                             |                                      |                                |                           |                       |   |                                     |                            |   |  |
|                               |                       |                                       |                                 |                             |                             |                                      |                                |                           |                       |   |                                     |                            |   |  |
|                               |                       |                                       |                                 |                             |                             |                                      |                                |                           |                       |   |                                     |                            |   |  |
|                               |                       |                                       |                                 |                             |                             |                                      |                                |                           |                       |   |                                     |                            |   |  |
|                               |                       |                                       |                                 |                             |                             |                                      |                                |                           |                       |   |                                     |                            |   |  |
|                               |                       |                                       |                                 |                             |                             |                                      |                                |                           |                       |   |                                     |                            |   |  |
|                               |                       |                                       |                                 |                             |                             |                                      |                                |                           |                       |   |                                     |                            |   |  |
|                               |                       |                                       |                                 |                             |                             |                                      |                                |                           |                       |   |                                     |                            |   |  |
|                               |                       |                                       |                                 |                             |                             |                                      |                                |                           |                       |   |                                     |                            |   |  |
| TOTALS:                       |                       |                                       | 0.02                            | 0.00                        | 0.02                        | 0.05                                 | 0.00                           | 0.01                      | 0.00                  | 0.00                                    | 26                                  | 0                          | 0 |  |

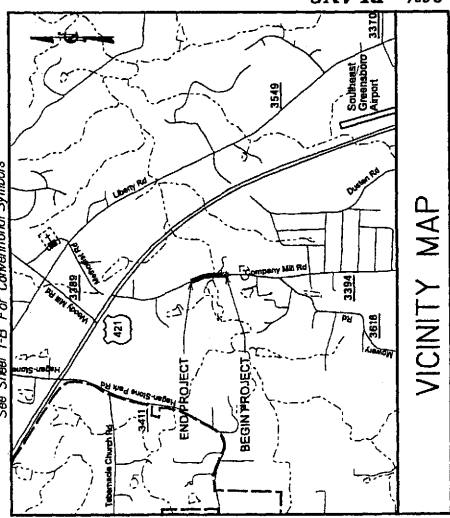
Anticipate no impacts due to construction of proposed bridge or removal of existing.

NC DEPARTMENT OF TRANSPORTATION  
 DIVISION OF HIGHWAYS  
 GUILFORD COUNTY  
 WBS - 33484.1.1 (B-4131)  
 SHEET 4/19/2007

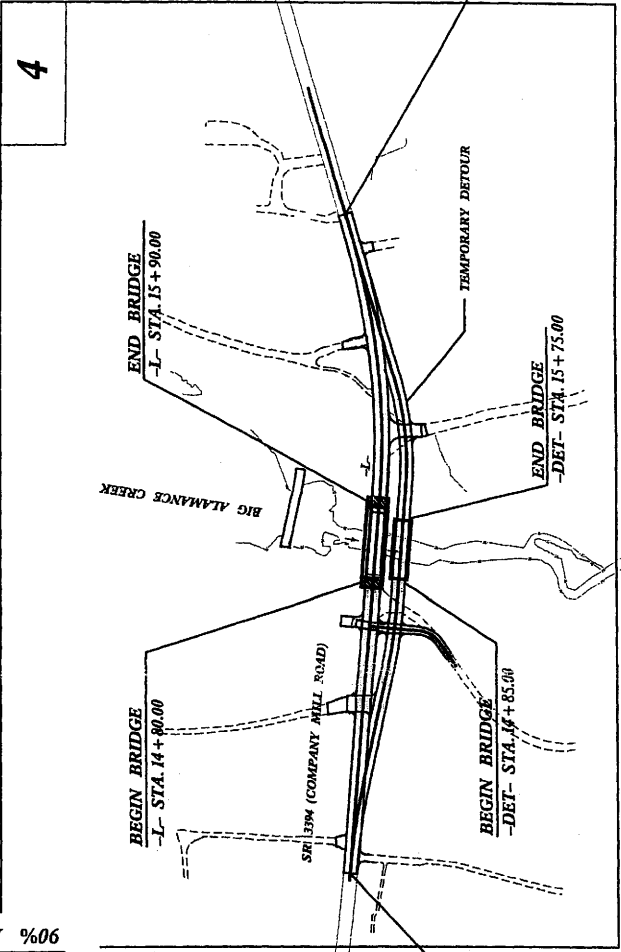
|                                 |           |                |             |       |              |
|---------------------------------|-----------|----------------|-------------|-------|--------------|
| STATE                           | N.C.      | PROJECT NUMBER | B-4131      | SHEET | I            |
| COUNTY                          |           | DATE           |             |       |              |
| DESIGNER                        | 39484.1.1 | BY             | BIG-3394(I) | SCALE | P.E.         |
| DRAWN                           | 39484.2.1 | BY             | BIG-3394(I) | SCALE | RAW & UTILS. |
| CHECKED                         |           | BY             |             | SCALE | CONST.       |
| APPROVED                        |           | BY             |             | SCALE |              |
| Permit Drawing<br>Sheet 6 of 12 |           |                |             |       |              |

STATE OF NORTH CAROLINA  
 DIVISION OF HIGHWAYS  
**GUILFORD COUNTY**  
 LOCATION: BRIDGE NO. 11 OVER BIG ALAMANCE CREEK ON  
 SR 3394 (COMPANY MILL ROAD)

TYPE OF WORK: GRADING, DRAINAGE, PAVING  
 & STRUCTURE



90% PLANS

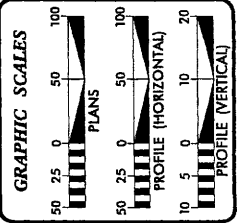


END TIP PROJECT B-4131  
 -L- STA. 20+65.00

BEGIN TIP PROJECT B-4131  
 -L- STA. 10+10.00

\*\* DESIGN EXCEPTION FOR VERTICAL ALIGNMENT AND VERTICAL STOPPING SIGHT DISTANCE REQUIRED.

NC DOT CONTACT: CATHY HOUSER, P.E.  
 ROADWAY DESIGN - ENGINEERING COORDINATION



DESIGN DATA

|          |   |            |
|----------|---|------------|
| ADT 2007 | = | 3100       |
| ADT 2017 | = | 5200       |
| DIV      | = | 12 %       |
| D        | = | 65 %       |
| T        | = | 4 %        |
| V        | = | 50 MPH     |
| TTST     | = | 1% DUAL 3% |

PROJECT LENGTH

|                                     |   |           |
|-------------------------------------|---|-----------|
| LENGTH ROADWAY TIP PROJECT B-4131   | = | 0.179 MI. |
| LENGTH STRUCTURE TIP PROJECT B-4131 | = | 0.021 MI. |
| TOTAL LENGTH OF TIP PROJECT B-4131  | = | 0.200 MI. |

Prepared in the Office of  
**KO & ASSOCIATES, P.C.**  
 CONSULTING ENGINEERS  
 2017 South Tryon St., Suite 200  
 Charlotte, NC 28206  
 (704) 366-5888

RIGHT OF WAY DATE:  
 SEPTEMBER 15, 2008

LETTING DATE:  
 FEBRUARY 19, 2008

BRIAN A. WILES, P.E.  
 PROJECT ARCHITECT

MICHAEL A. YOUNG, P.E.  
 PROJECT DESIGN ENGINEER

HYDRAULICS ENGINEER  
 ROADWAY DESIGN ENGINEER

PRELIMINARY PLANS  
 DO NOT USE FOR CONSTRUCTION

DIVISION OF HIGHWAYS  
 STATE OF NORTH CAROLINA

STATE HIGHWAY DESIGN ENGINEER P.E.

CONTRACT: TIP PROJECT: B-4131

PROJECT REFERENCE NO. B-473  
 SHEET NO. 4  
 CONTRACTOR: KO & ASSOCIATES, P.C.  
 ENGINEER: [Signature]

**PRELIMINARY PLANS  
DO NOT USE FOR CONSTRUCTION**

**INCOMPLETE PLANS  
DO NOT USE FOR ADJUSTMENT**

Final Drawing  
 7/19/07

**KO & ASSOCIATES, P.C.**  
 Consulting Engineers  
 1000 W. STATE ST. SUITE 200  
 WILMINGTON, NC 28401

**DETAIL A**  
 SPECIALTY DITCH  
 18" TO 24" DEPTH  
 18" TO 24" WIDTH  
 MIN. 10' L.F.  
 MIN. 10' L.F.  
 Type of Liner: FPM

**DETAIL B**  
 LATERAL BASE DITCH  
 18" TO 24" DEPTH  
 18" TO 24" WIDTH  
 MIN. 10' L.F.  
 MIN. 10' L.F.  
 Type of Liner: CL 9" Rib-Top

**DETAIL C**  
 LATERAL BASE DITCH  
 18" TO 24" DEPTH  
 18" TO 24" WIDTH  
 MIN. 10' L.F.  
 MIN. 10' L.F.  
 Type of Liner: CL 9" Rib-Top

**DETAIL D**  
 LATERAL BASE DITCH  
 18" TO 24" DEPTH  
 18" TO 24" WIDTH  
 MIN. 10' L.F.  
 MIN. 10' L.F.  
 Type of Liner: CL 9" Rib-Top

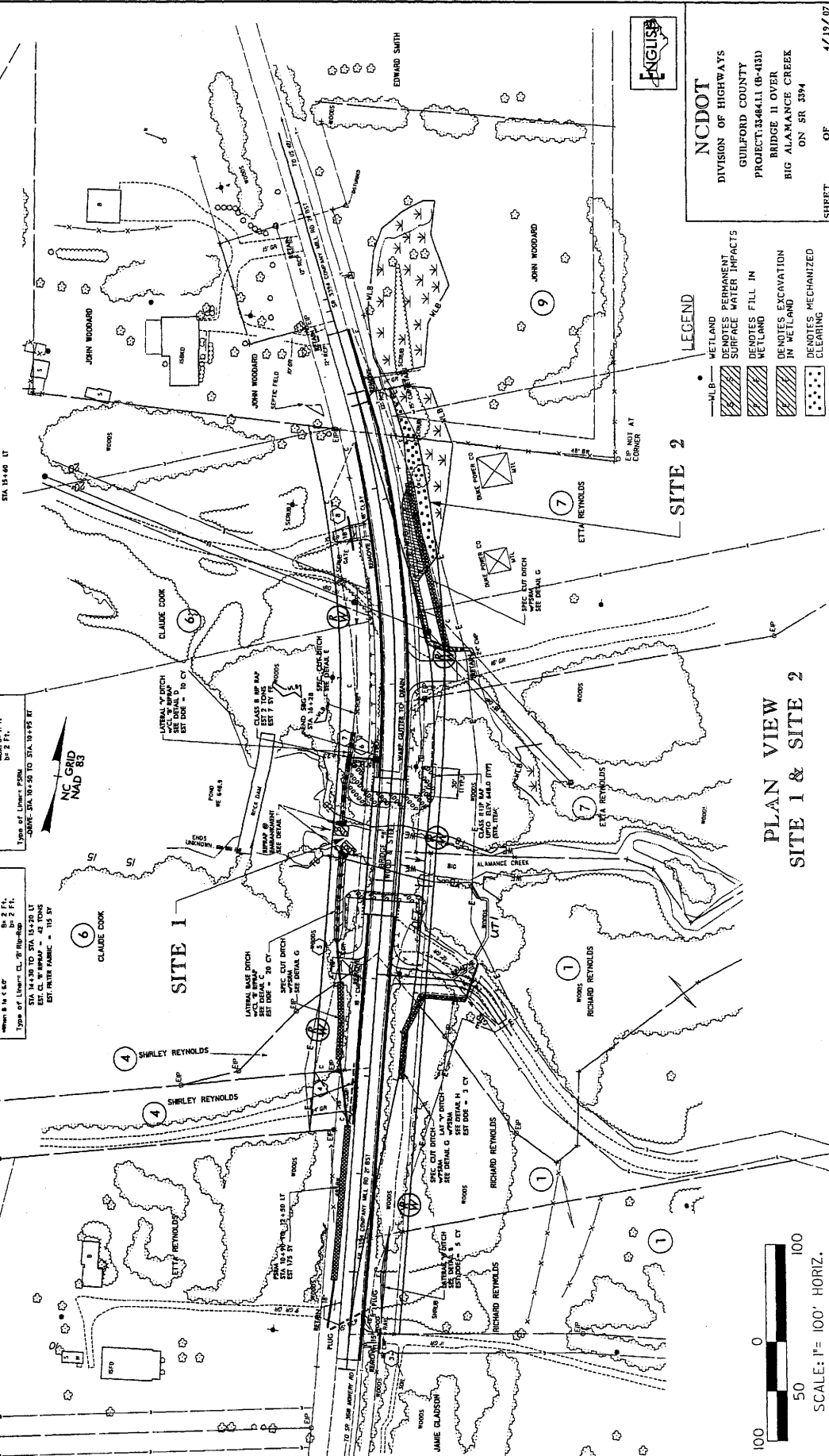
**DETAIL E**  
 SPECIALTY DITCH  
 18" TO 24" DEPTH  
 18" TO 24" WIDTH  
 MIN. 10' L.F.  
 MIN. 10' L.F.  
 Type of Liner: FPM

**DETAIL F**  
 SPECIALTY DITCH  
 18" TO 24" DEPTH  
 18" TO 24" WIDTH  
 MIN. 10' L.F.  
 MIN. 10' L.F.  
 Type of Liner: FPM

**DETAIL G**  
 SPECIALTY DITCH  
 18" TO 24" DEPTH  
 18" TO 24" WIDTH  
 MIN. 10' L.F.  
 MIN. 10' L.F.  
 Type of Liner: FPM

**DETAIL H**  
 LATERAL BASE DITCH  
 18" TO 24" DEPTH  
 18" TO 24" WIDTH  
 MIN. 10' L.F.  
 MIN. 10' L.F.  
 Type of Liner: CL 9" Rib-Top

**DETAIL I**  
 LATERAL BASE DITCH  
 18" TO 24" DEPTH  
 18" TO 24" WIDTH  
 MIN. 10' L.F.  
 MIN. 10' L.F.  
 Type of Liner: CL 9" Rib-Top




**NCDOT**  
 DIVISION OF HIGHWAYS  
 GUILFORD COUNTY  
 PROJECT: 344.11 (B-43D)  
 BRIDGE II OVER  
 BIG ALAMANCE CREEK  
 ON SR 3394

**LEGEND**

- W.L.B. METLAND
- PERMANENT SURFACE WATER IMPACTS
- BENEFICIAL FILL IN METLAND
- REMOVES EXCAVATION IN METLAND
- REMOVES MECHANIZED CLEARING

**PLAN VIEW  
 SITE 1 & SITE 2**



PROJECT REFERENCE NO. **B-437** SHEET NO. **4**

CONTRACT NO. **35-484.11 (B-433)**

CONTRACT DESCRIPTION **BRIDGE II OVER BIG ALAMANCE CREEK ON SR 334**

ENGINEER **KO & ASSOCIATES, P.C.**

DATE **11/17/95**

PHYSICALS

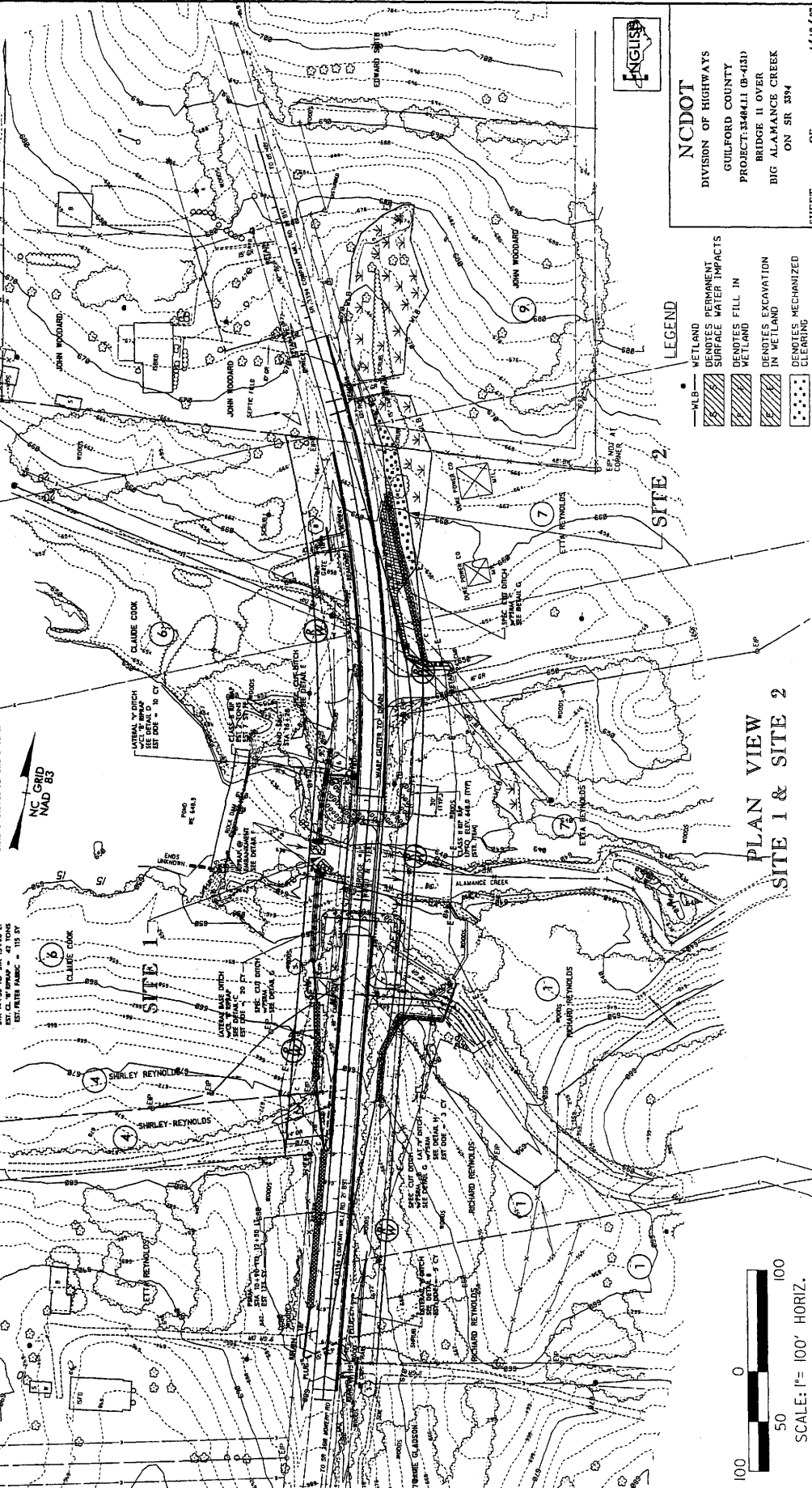
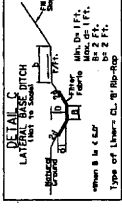
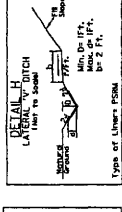
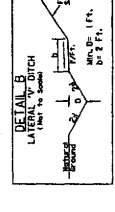
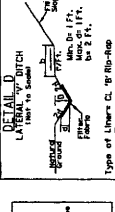
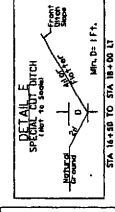
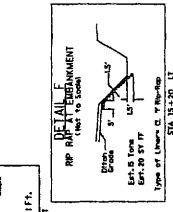
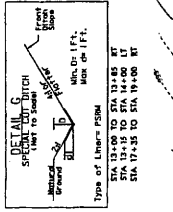
HYDRAULICS

STRUCTURES

**PRELIMINARY PLANS**  
DO NOT USE FOR CONSTRUCTION

**INCOMPLETE PLANS**  
DO NOT USE FOR ACCOUNTING

**Permit Drawing**  
Sheet **8** of **13**




**NC DOT**  
DIVISION OF HIGHWAYS  
GUILFORD COUNTY  
PROJECT 35-484.11 (B-433)  
BRIDGE II OVER  
BIG ALAMANCE CREEK  
ON SR 334

**LEGEND**

- MLB - WETLAND
- Denotes Permanent Surface Water Impacts
- Denotes Fill In Wetland
- Denotes Excavation in Wetland
- Denotes Mechanized Clearing

**PLAN VIEW**  
**SITE 1 & SITE 2**



SHEET **8** OF **13**

DATE **11/17/95**

PROJECT REFERENCE NO. **B-473** SHEET NO. **2-B**

ROADWAY DESIGN NUMBER

HYDRAULICS

PERMITTING

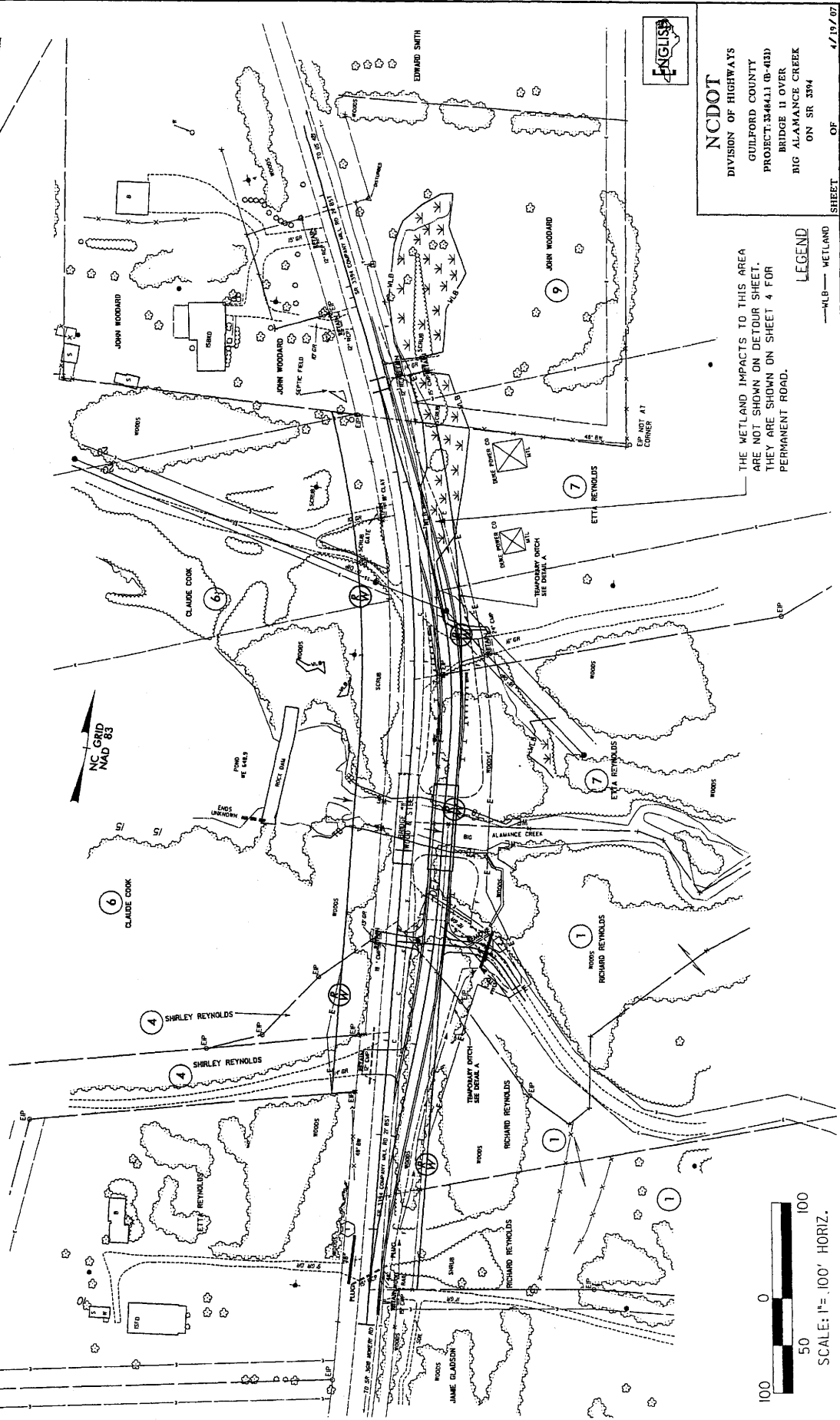
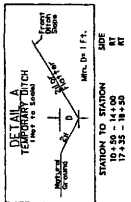
PRELIMINARY PLANS  
DO NOT USE FOR CONSTRUCTION

INCOMPLETE PLANS  
DO NOT USE FOR PERMITS

Permit Drawing  
Sheet 9 of 13

**KO & ASSOCIATES, P.C.**  
 CIVIL ENGINEERS  
 1000 W. HARRIS STREET, SUITE 200  
 WILMINGTON, NC 28403

DETOUR




**ENGLISH**

**NC DOT**  
 DIVISION OF HIGHWAYS  
 GULFORD COUNTY  
 PROJECT: 3484J (B-413)  
 BRIDGE II OVER  
 BIG ALAMANCE CREEK  
 ON SR 3394

THE WETLAND IMPACTS TO THIS AREA  
 ARE NOT SHOWN ON DETOUR SHEET.  
 THEY ARE SHOWN ON SHEET 4 FOR  
 PERMANENT ROAD.

LEGEND

—HLE— WETLAND



PROJECT REFERENCE NO. **B-431** SHEET NO. **2-B**

ROADWAY DESIGN ENGINEER

HYDRAULICS ENGINEER

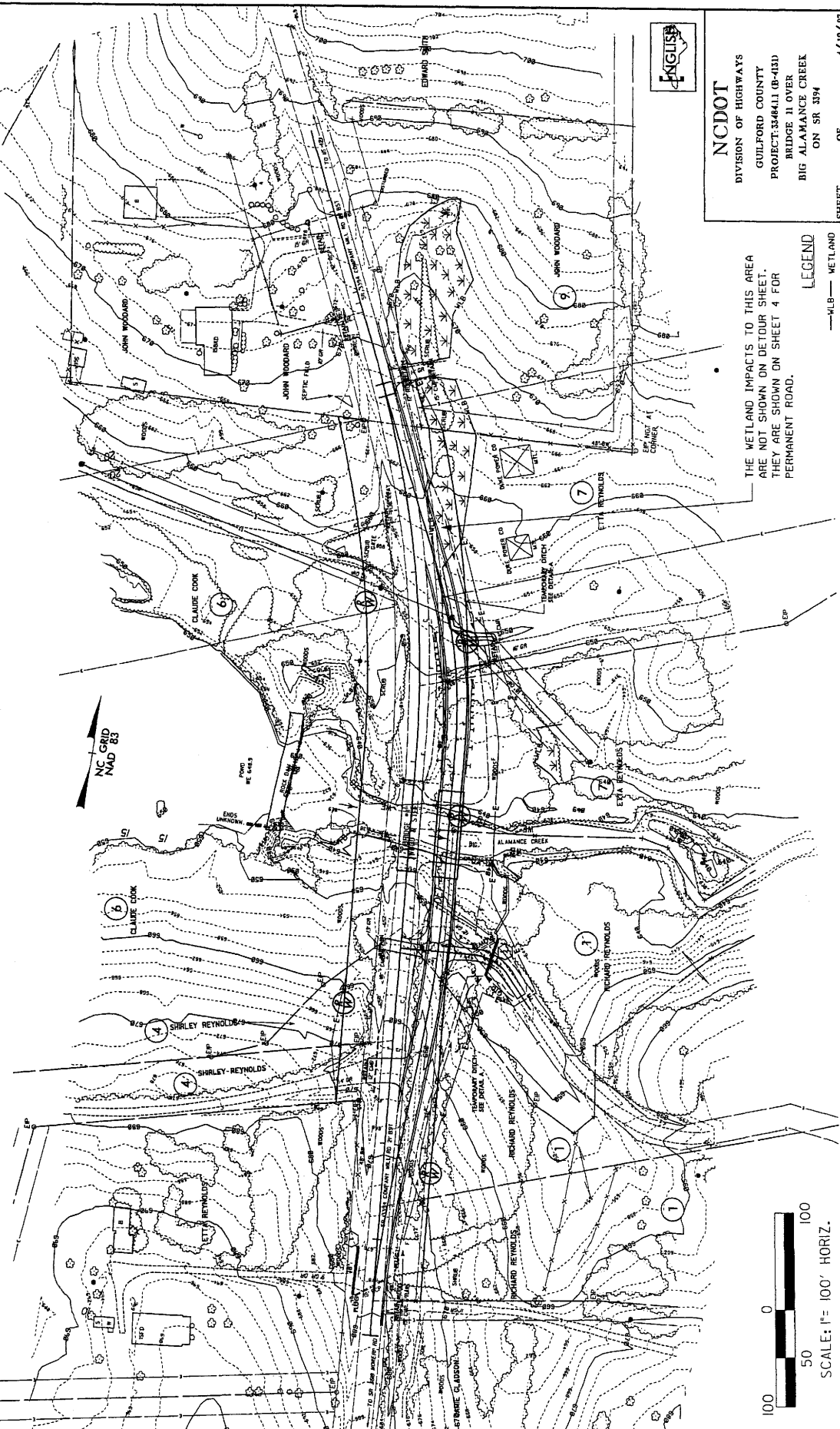
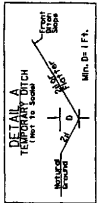
**PRELIMINARY PLANS**  
NO NOT BE USED FOR CONSTRUCTION

**INCOMPLETE PLANS**  
DO NOT USE FOR PERMIT ACQUISITION

**Permit Drawing of**  
**Sheet 10 of 12**

**KO & ASSOCIATES, P.C.**  
Charlotte, NC  
100 SOUTH PARKWAY, SUITE 200  
CHARLOTTE, NC 28203

DETOUR

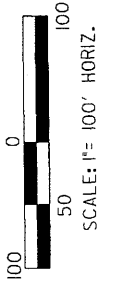


**ENGLISH**

**NC DOT**  
DIVISION OF HIGHWAYS  
GUILFORD COUNTY  
PROJECT 33484.1 (B-431)  
BRIDGE II OVER  
BIG ALAMANCE CREEK  
ON SR 3394

THE WETLAND IMPACTS TO THIS AREA ARE NOT SHOWN ON DETOUR SHEET. THEY ARE SHOWN ON SHEET 4 FOR PERMANENT ROAD.

LEGEND  
—W/LB— WETLAND



4/19/02  
SHEET OF

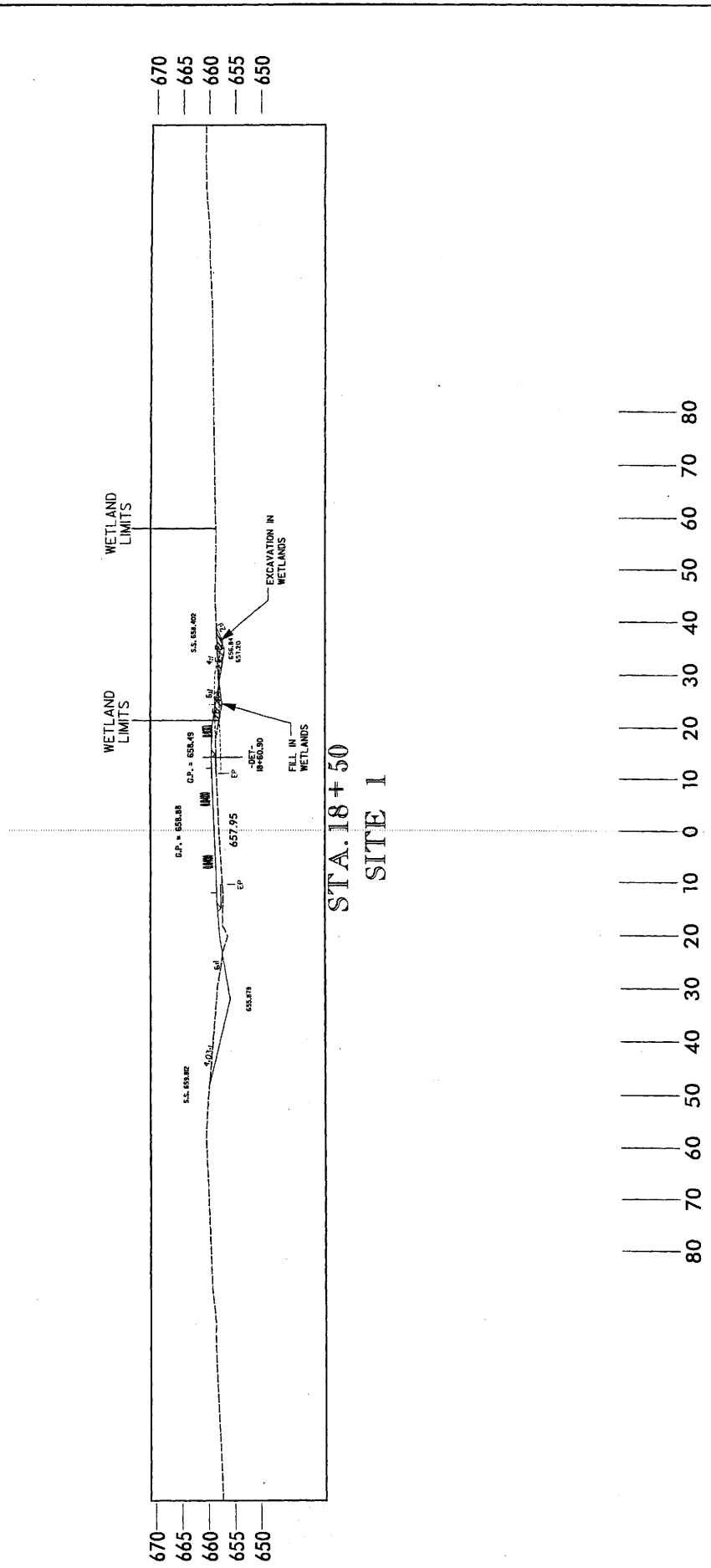
|   |                                |                     |
|---|--------------------------------|---------------------|
| <p><b>KO &amp; ASSOCIATES, P.C.</b><br/>Consulting Engineers<br/>1001 ROANoke DR., SUITE 100, RICHMOND, VA 23261<br/>(804) 348-4444</p> | PROJECT REFERENCE NO.<br>8-413 | SHEET NO.<br>171    |
|   | ENGINEER<br>ROADWAY DESIGN     | HYDRAULICS ENGINEER |

|  |
|--|
| PRELIMINARY PLANS<br>DO NOT USE FOR CONSTRUCTION |
| INCOMPLETE PLANS<br>DO NOT USE FOR PERMITS       |
| <b>Permit Drawing</b>                            |

Sheet 11 of 13

**ENGLISH**

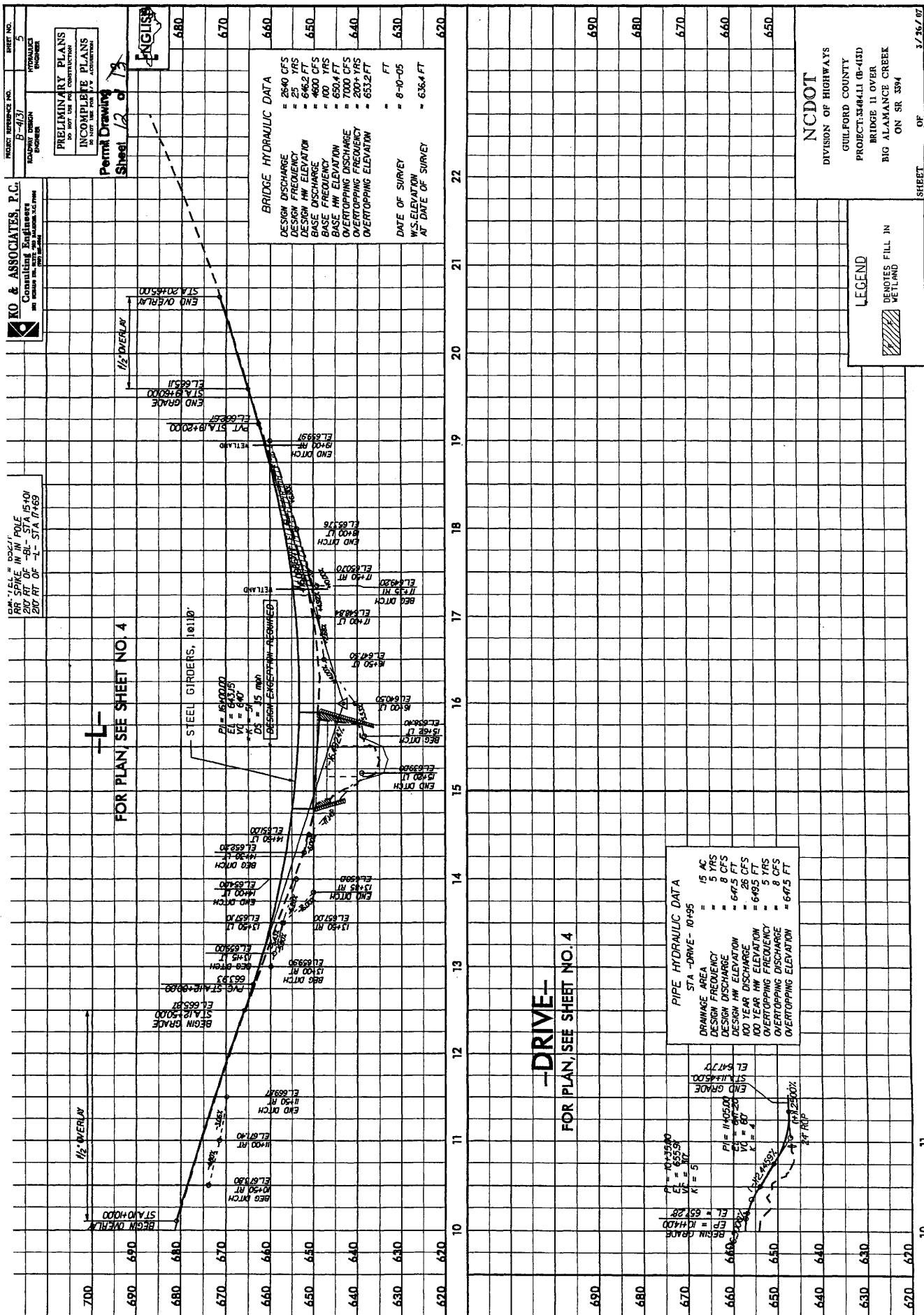


**NC DOT**  
DIVISION OF HIGHWAYS  
GULFORD COUNTY  
PROJECT 348411 (B-413)  
BRIDGE II OVER  
BIG ALAMANCE CREEK  
ON SR 394  
HORIZONTAL SCALE: 1" = 80'  
VERTICAL SCALE: 1" = 20'

SHEET 11 OF 13

| LEGEND |                             |
|--------|-----------------------------|
|        | NOTES FILL IN WETLAND       |
|        | NOTES EXCAVATION IN WETLAND |

## TYPICAL X-SECTIONS



PROJECT REFERENCE NO. B-413  
 ENGINEER ROADWAY DESIGN  
 PRELIMINARY PLANS  
 INCOMPLETE PLANS  
 Permit Drawing  
 Sheet 12 of 13

NG & ASSOCIATES, P.C.  
 Consulting Engineers  
 200 RT OF -L- STA 17+69  
 200 RT OF -BL- STA 15+01

RR SPIKE IN IN POLE  
 200 RT OF -BL- STA 15+01  
 200 RT OF -L- STA 17+69

FOR PLAN, SEE SHEET NO. 4

STEEL CIRCLES: 18" I.D.

PI = 15400.00  
 EI = 643.75  
 VI = 640  
 DS = 15 MPH  
 DESIGN LENGTH = 141' - 10"

BRIDGE HYDRAULIC DATA  
 DESIGN DISCHARGE = 2840 CFS  
 DESIGN FREQUENCY = 25 YRS  
 DESIGN HW ELEVATION = 646.2 FT  
 BASE DISCHARGE = 4600 CFS  
 BASE FREQUENCY = 100 YRS  
 BASE HW ELEVATION = 650.4 FT  
 OVERTOPPING FREQUENCY = 200 YRS  
 OVERTOPPING ELEVATION = 653.2 FT  
 DATE OF SURVEY = 8-10-05  
 W.S. ELEVATION = 636.4 FT

-DRIVE-  
 FOR PLAN, SEE SHEET NO. 4

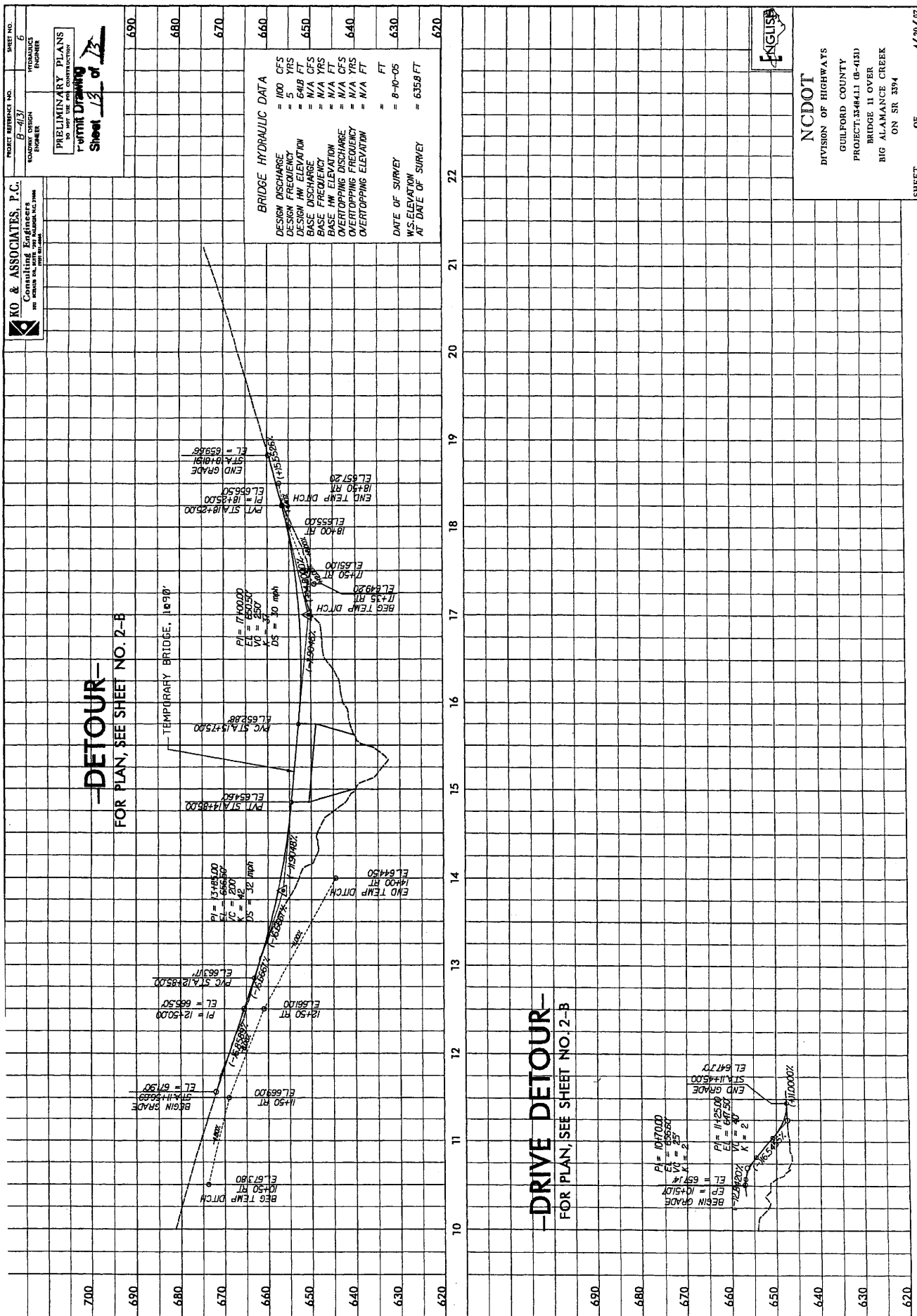
PIPE HYDRAULIC DATA  
 STA - DRIVE - 10+95  
 DRAINAGE AREA = 15 AC  
 DESIGN FREQUENCY = 5 YRS  
 DESIGN DISCHARGE = 8 CFS  
 DESIGN HW ELEVATION = 647.5 FT  
 100 YEAR HW ELEVATION = 649.5 FT  
 OVERTOPPING FREQUENCY = 5 YRS  
 OVERTOPPING DISCHARGE = 8 CFS  
 OVERTOPPING ELEVATION = 647.5 FT

PI = 10+350  
 EI = 655.5  
 VI = 647  
 DS = 15 MPH  
 K = 5  
 END GRADE EL 647.0  
 STA 11+450  
 PI = 11+050  
 EI = 657.2  
 VI = 647  
 DS = 15 MPH  
 K = 5  
 END GRADE EL 647.0  
 STA 12+050

NCDOT  
 DIVISION OF HIGHWAYS  
 GUILFORD COUNTY  
 PROJECT: 3348411 (B-413)  
 BRIDGE 11 OVER  
 BIG ALAMANCE CREEK  
 ON SR 3394

LEGEND  
 DENOTES FILL IN  
 WETLAND





**-DETOUR-**

FOR PLAN, SEE SHEET NO. 2-B

**-DRIVE DETOUR-**

FOR PLAN, SEE SHEET NO. 2-B

PROJECT REFERENCE NO. B-4/31  
ROADWAY DESIGN SHEET

**KO & ASSOCIATES, P.C.**  
Consulting Engineers  
INCORPORATED  
1001 BROADWAY  
SUITE 200  
DURHAM, NC 27701

SHEET NO. 6  
HYDRAULICS ENGINEER

PRELIMINARY PLANS  
FOR REVIEW  
Sheet 13 of 13

**ENGLISH**

**NC DOT**  
DIVISION OF HIGHWAYS  
GUILFORD COUNTY  
PROJECT: 3346.11 (B-131)  
BRIDGE II OVER  
BIG ALAMANCE CREEK  
ON SR 3394

SHEET 11 OF 4720/07