

FINAL PAVEMENT MARKING SCHEDULE

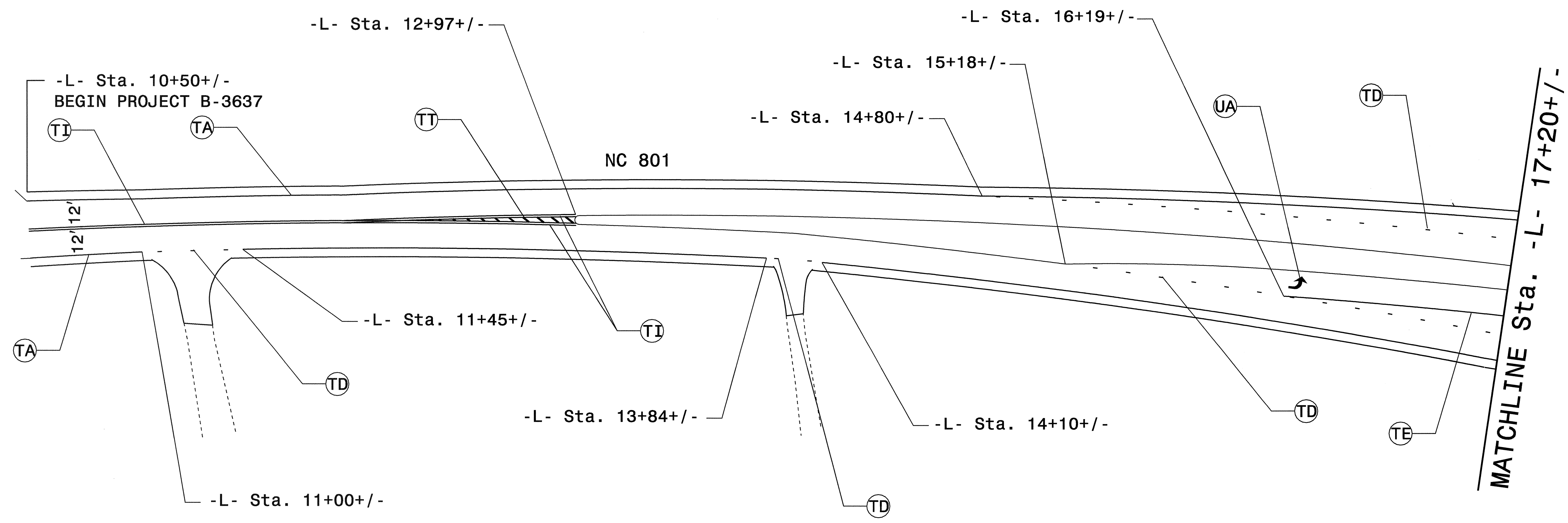
SYMBOL	DESCRIPTION	PAY ITEM QUANTITY BREAKDOWN	TOTAL QUANTITY
FINAL PAVEMENT MARKINGS			
THERMOPLASTIC (4", 90 MILS)			
TA	WHITE EDGELINE	9268 LF	
TB	YELLOW EDGELINE	5660 LF	
		TOTAL	14928 LF
THERMOPLASTIC (4", 120 MILS)			
TC	10 FT. WHITE SKIP	2276 LF	
TD	2 FT. WHITE MINISKIP	609 LF	
TE	WHITE SOLID LANE LINE	2160 LF	
TI	YELLOW DOUBLE CENTER	766 LF	
		TOTAL	5811 LF
THERMOPLASTIC (8", 90 MILS)			
TP	WHITE GORELINE	1507 LF	
TT	YELLOW DIAGONAL	233 LF	
TQ	WHITE DIAGONAL	36 LF	
		TOTAL	1776 LF
THERMOPLASTIC (24", 120 MILS)			
T2	WHITE STOPBAR	460 LF	
		TOTAL	460 LF
THERMOPLASTIC PAVEMENT MARKING CHARACTER (120 MILS)			
UI	ALPHANUMERIC CHAR.	32 EA	
		TOTAL	32 EA
THERMOPLASTIC PAVEMENT MARKING SYMBOLS (90 MILS)			
UA	LEFT TURN ARROW	19 EA	
UB	RIGHT TURN ARROW	15 EA	
UC	STRAIGHT ARROW	39 EA	
UE	COMBO. STRAIGHT/RIGHT	2 EA	
UG	LEFT/RIGHT/STRAIGHT	1 EA	
		TOTAL	76 EA
COLD APPLIED PLASTIC TYPE 3 (4")			
CC	10 FT. WHITE SKIP	234 LF	
CE	WHITE SOLID LANE LINE	234 LF	
		TOTAL	468 LF
COLD APPLIED PLASTIC TYPE 3 PAVEMENT MARKING SYMBOL			
DA	LEFT TURN ARROW	2 EA	
DC	STRAIGHT ARROW	5 EA	
		TOTAL	7 EA
MARKERS			
SNOWPLOWABLE RAISED PAVEMENT MARKERS			
ME	YELLOW & YELLOW	15 EA	
MF	CRYSTAL & RED	472 EA	
		TOTAL	487 EA

TEMPORARY PAVEMENT MARKING SCHEDULE

SYMBOL	DESCRIPTION	PAY ITEM QUANTITY BREAKDOWN	TOTAL QUANTITY
TEMPORARY PAVEMENT MARKINGS			
COLD APPLIED PLASTIC TYPE 4 (4")			
CA	WHITE EDGELINE	468 LF	
CI	YELLOW DOUBLE CENTER	468 LF	
		TOTAL	936 LF
PAINT (4")			
PA	WHITE EDGELINE	22300 LF	
PB	YELLOW EDGELINE	6354 LF	
PC	10 FT. WHITE SKIP	1436 LF	
PD	2 FT. WHITE MINISKIP	689 LF	
PE	WHITE SOLID LANE LINE	834 LF	
PI	YELLOW DOUBLE CENTER	17812 LF	
		TOTAL	49425 LF
PAINT (8")			
PR	WHITE GORELINE	4928 LF	
PS	WHITE DIAGONAL	588 LF	
PV	YELLOW DIAGONAL	420 LF	
		TOTAL	5936 LF
PAINT (24")			
P4	WHITE STOPBAR (2X)	870 LF	
		TOTAL	870 LF
PAINT MARKING CHARACTERS			
QI	ALPHANUMERIC CHAR.	80 EA	
		TOTAL	80 EA
PAINT MARKING SYMBOLS			
QA	LEFT TURN ARROW	16 EA	
QB	RIGHT TURN ARROW	34 EA	
QC	STRAIGHT ARROW	44 EA	
QD	COMBO. STRAIGHT/LEFT	14 EA	
QE	COMBO. STRAIGHT/RIGHT	2 EA	
		TOTAL	110 EA
MARKERS			
TEMPORARY RAISED PAVEMENT MARKERS			
MI	CRYSTAL & RED	250 EA	
MH	YELLOW & YELLOW	75 EA	
		TOTAL	325 EA

19-JUL-2007 17:03
 \\dot\dfsroot\proj\ipproj\projects-b\3637\traffic\trafficcontrol\top\PMplan\B3637_TC_PMP_001.dgn
 dstokes AT WZTC224243

APPROVED: <i>[Signature]</i> DATE: 7/19/07		FINAL AND TEMPORARY PAVEMENT MARKING SCHEDULE	
SEAL		SCALE: NONE	
DATE:		REVISIONS	
DWG. BY: MRM			
DESIGN BY: MRM			
REVIEWED BY: CBH		CADD FILE: 12102.PW1.DGN	

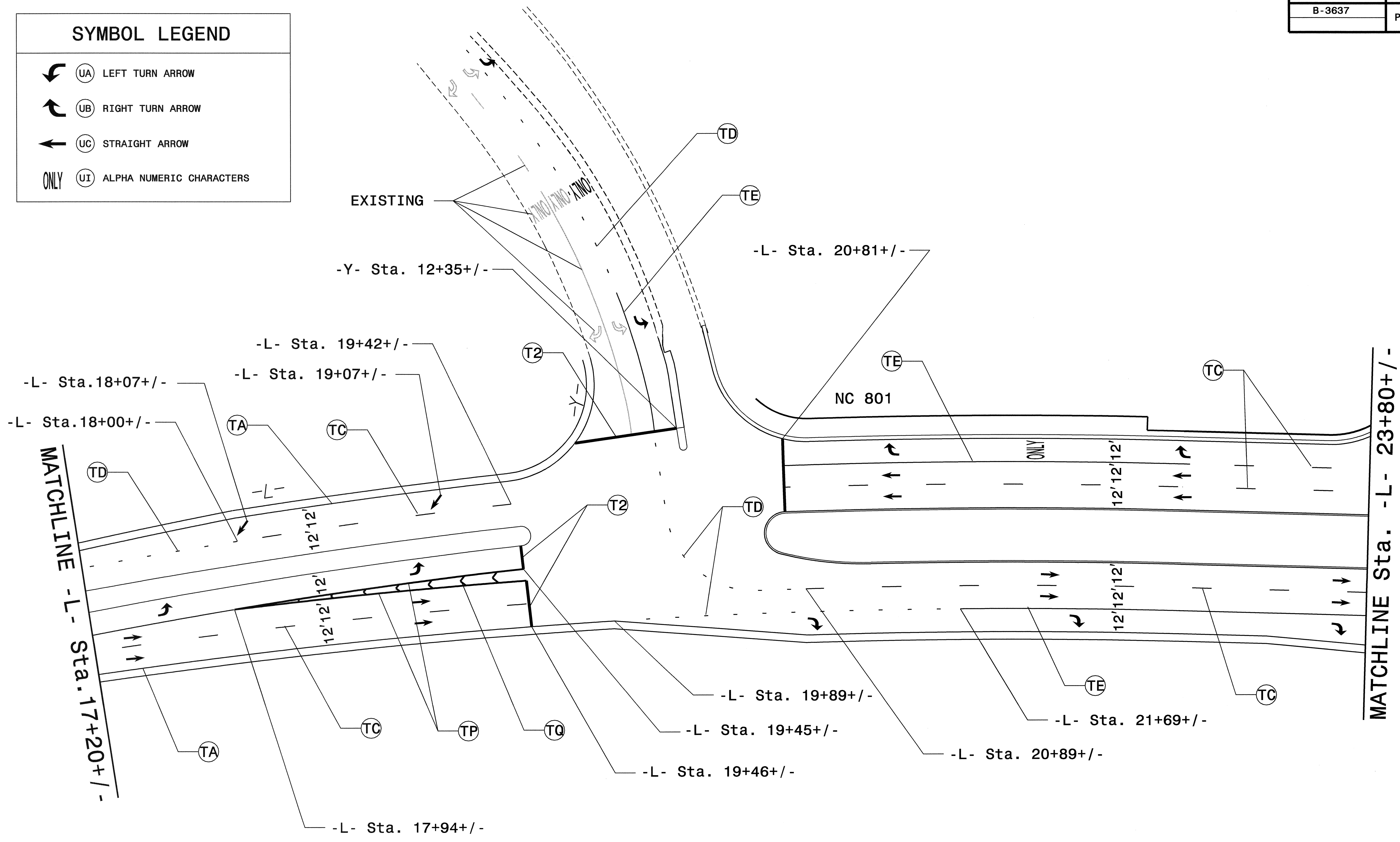


19-JUL-2007 14:02
 \\dot\dfs\00\proj\proj\projects-b\3637\traffic\trafficcontrol\top\pmp\plan\B3637_TC_PMP_002.dgn
 dstokes AT WZTC224243

SEE 2006 NCDOT ROADWAY STANDARD DRAWING 1205.01, 1205.02, 1205.04, 1205.05, 1205.06, 1205.09 AND 1250.01 FOR PAVEMENT MARKING, MARKERS AND SYMBOL LOCATION.

APPROVED: <i>M. M. ...</i> DATE: 7/19/07		FINAL PAVEMENT MARKING	
	SCALE: NONE		REVISIONS
	DATE:		
	DWG. BY: MRM		
	DESIGN BY: MRM		
	REVIEWED BY: CHB		

SYMBOL LEGEND	
	(UA) LEFT TURN ARROW
	(UB) RIGHT TURN ARROW
	(UC) STRAIGHT ARROW
ONLY	(UI) ALPHA NUMERIC CHARACTERS



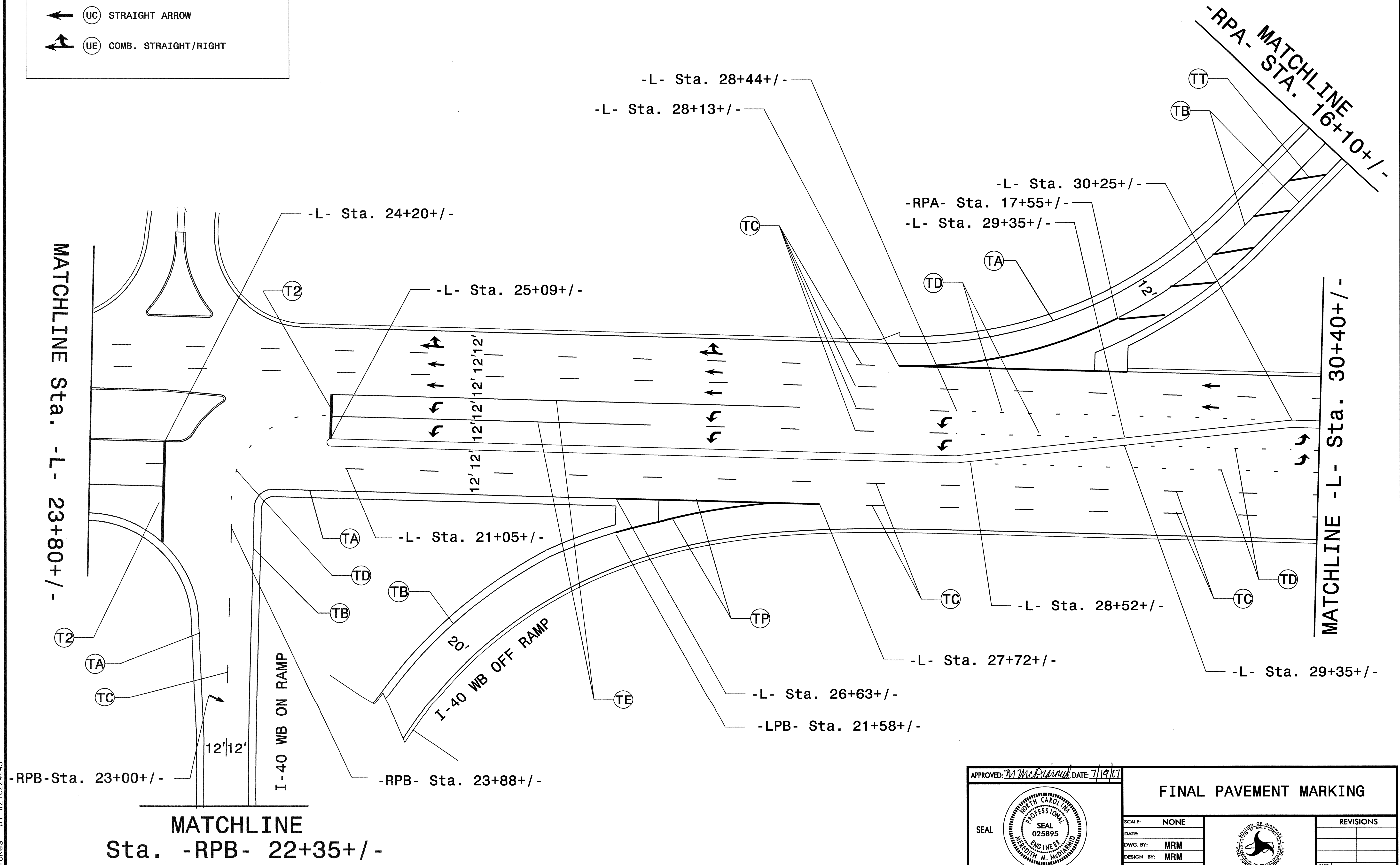
19-JUL-2007 14:03
 \\dot\dfsroot\proj\proj\projects-b\3637\traffic\tr\afficoontr\top\pmp\plan\B3637_Tc.PMP_003.dgn
 distokes AT WZTC224243

SEE 2006 NCDOT ROADWAY STANDARD DRAWING 1205.01, 1205.02, 1205.04, 1205.05, 1205.06, 1205.09 AND 1250.01 FOR PAVEMENT MARKING, MARKERS AND SYMBOL LOCATION.

APPROVED: <i>M. M. ...</i> DATE: 7/19/07	FINAL PAVEMENT MARKING	
	SCALE: NONE	
	DATE:	
	DWG. BY: MRM	
	DESIGN BY: MRM	
REVIEWED BY: CBH	REVISIONS	

SYMBOL LEGEND	
	UA LEFT TURN ARROW
	UC STRAIGHT ARROW
	UE COMB. STRAIGHT/RIGHT

SEE 2006 NCDOT ROADWAY STANDARD DRAWING 1205.01, 1205.02, 1205.03, 1205.04, 1205.05, 1205.06, 1205.09 AND 1250.01 FOR PAVEMENT MARKING, MARKERS AND SYMBOL LOCATION.



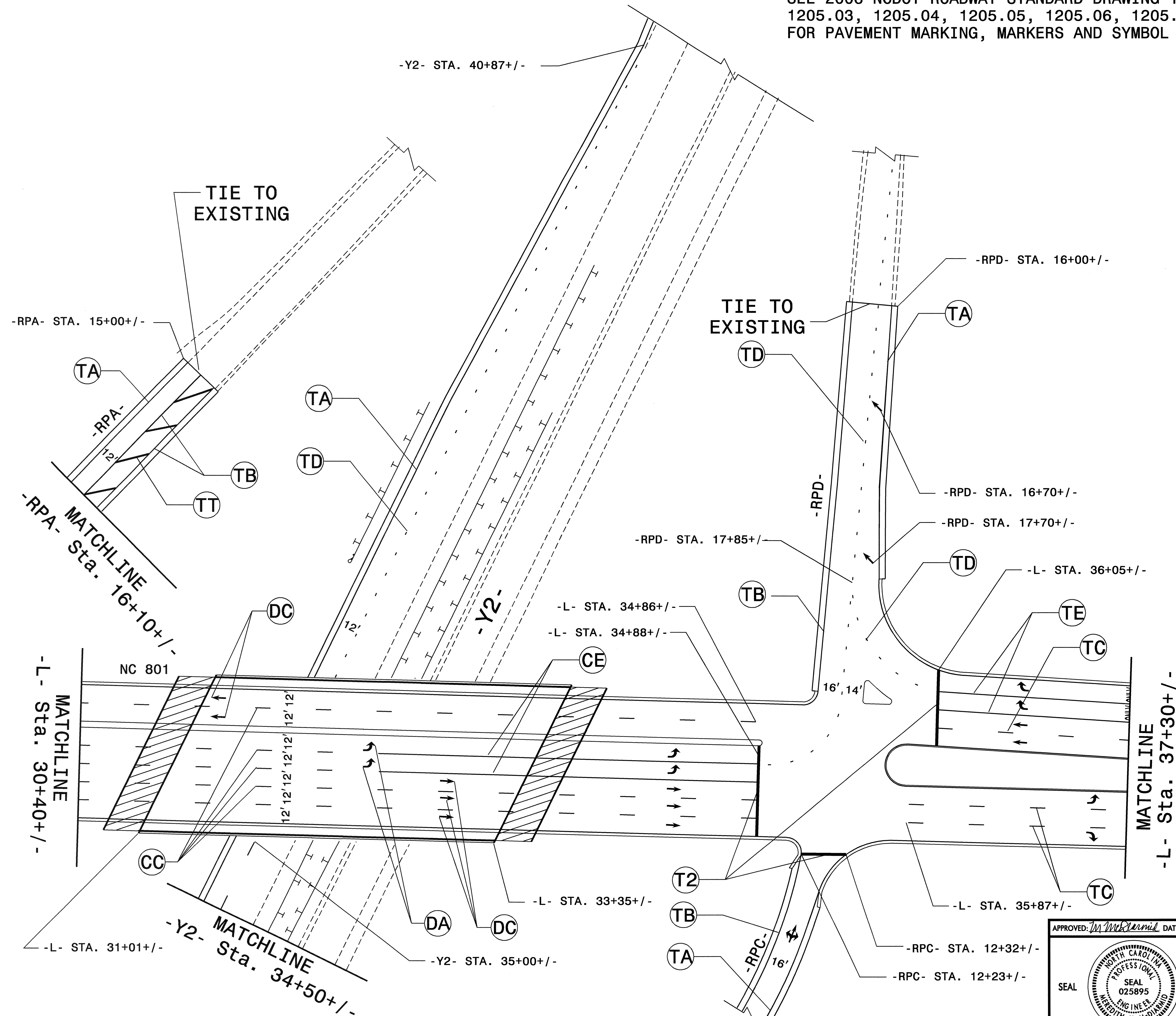
19-JUL-2007 14:04
 \\dot\dfsroot\proj\p\projects-b\3637\traffic\trafficcontrol\top\p\plan\B3637_TC_PMP_004.dgn
 dsfokes AT WZTC224243

APPROVED: <i>M. McDaniel</i> DATE: 7/19/07 	FINAL PAVEMENT MARKING							
	SCALE: NONE DATE: DWG. BY: MRM DESIGN BY: MRM REVIEWED BY: CBH		REVISIONS <table border="1"> <tr><td> </td><td> </td></tr> <tr><td> </td><td> </td></tr> <tr><td> </td><td> </td></tr> </table>					

SEE 2006 NCDOT ROADWAY STANDARD DRAWING 1205.01, 1205.02, 1205.03, 1205.04, 1205.05, 1205.06, 1205.09 AND 1250.01 FOR PAVEMENT MARKING, MARKERS AND SYMBOL LOCATION.

PROJ. REFERENCE NO. B-3637	SHEET NO. PMP-5
-------------------------------	--------------------

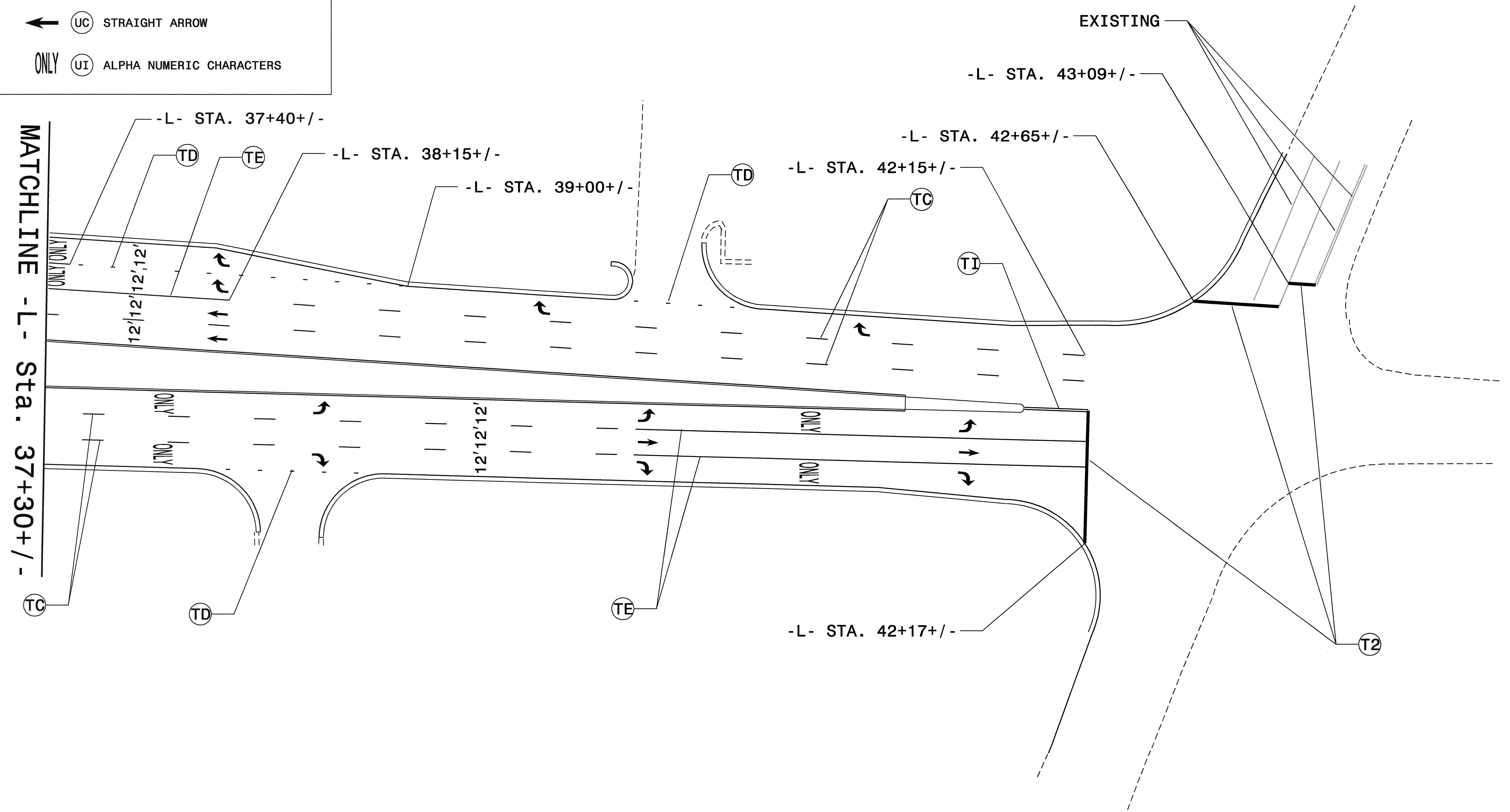
SYMBOL LEGEND	
	UA LEFT TURN ARROW
	UB RIGHT TURN ARROW
	UC STRAIGHT ARROW
	UG LEFT/STRAIGHT/RIGHT COMBO



19-JUL-2007 16:50
 \\dot\dfs\dot\01\proj\projects-b\3637\Traffic\TrafficControl\top\PMplan\B3637_TC_PMP_005.dgn
 distokes AT WZTC224243

APPROVED: <i>M. M. M. M.</i> DATE: 7/19/07	FINAL PAVEMENT MARKING	
	SCALE: NONE	
	DATE:	
	DWG. BY: MRM	
	DESIGN BY: MRM	
REVIEWED BY: CBH	REVISIONS	

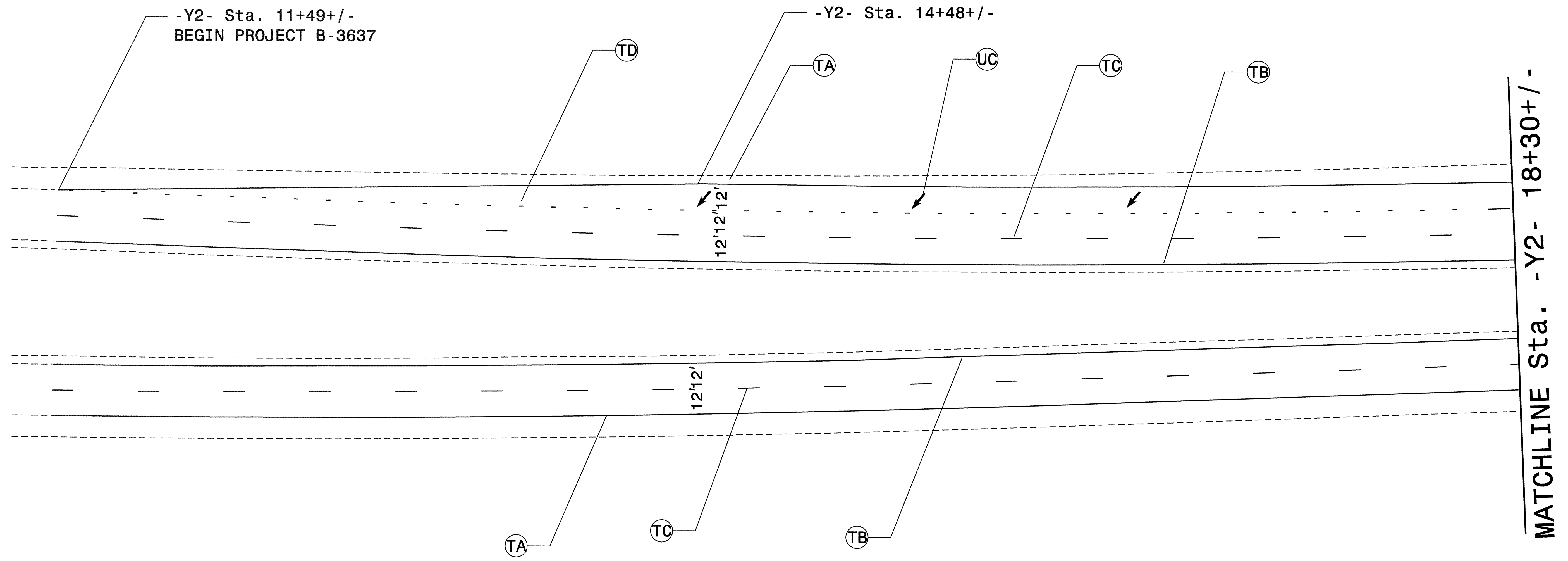
SYMBOL LEGEND	
	(UA) LEFT TURN ARROW
	(UB) RIGHT TURN ARROW
	(UC) STRAIGHT ARROW
	(UI) ALPHA NUMERIC CHARACTERS



19-JUL-2007 14:06
 \\dot\dfsroot\proj\19proj\projects-b\3637\traffic\trafficcontrol\top\p\plan\B3637_TC_PMP_006.dgn
 dstokes AT WZ1C224243

SEE 2006 NCDOT ROADWAY STANDARD DRAWING 1205.01, 1205.02, 1205.04, 1205.05, 1205.06, AND 1250.01 FOR PAVEMENT MARKING, MARKERS AND SYMBOL LOCATION.

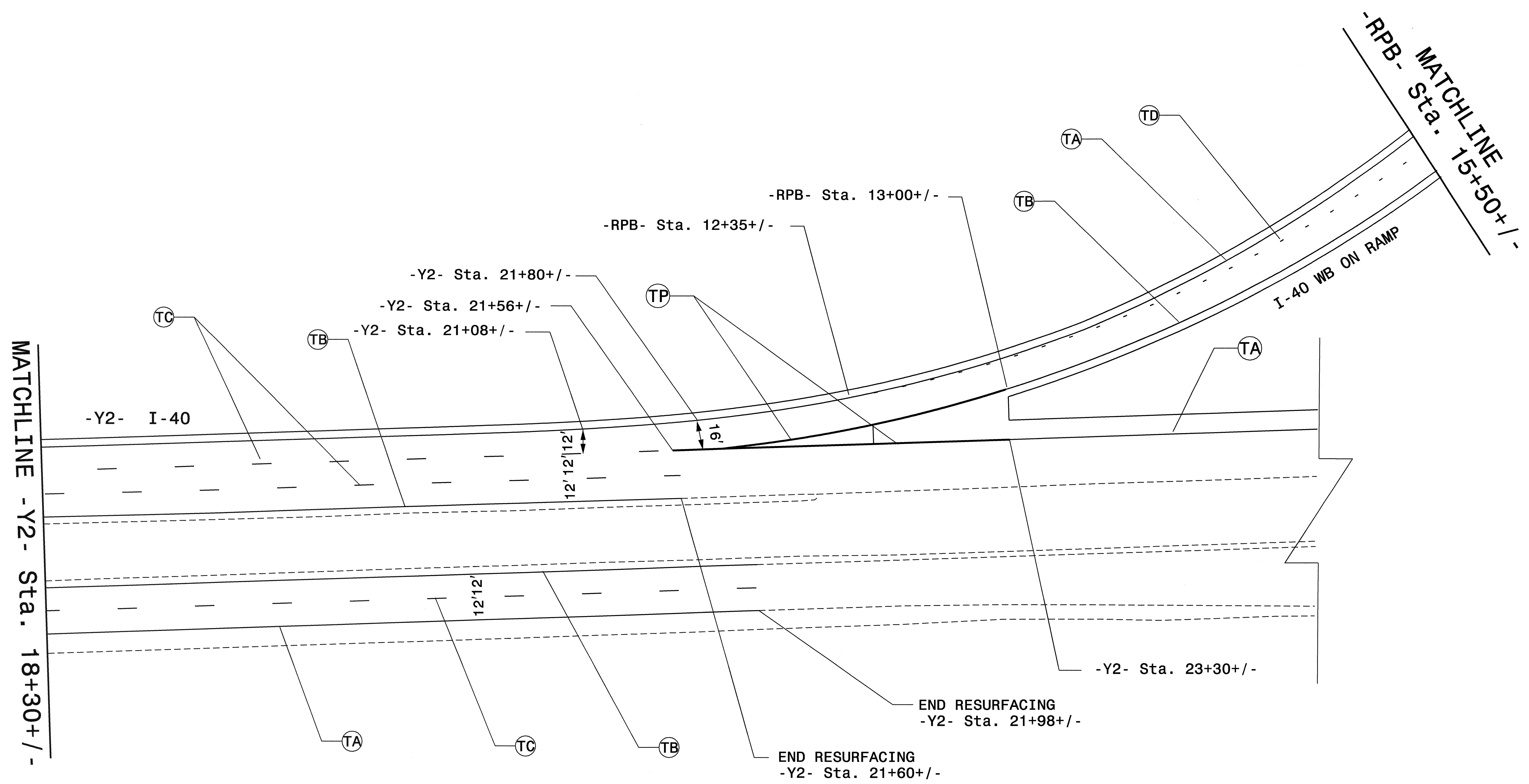
APPROVED: <i>M. McDermid</i> DATE: 7/19/07	FINAL PAVMENT MARKING									
	SCALE: NONE									
	DATE:									
	DWG. BY: MRM									
	DESIGN BY: MRM									
REVIEWED BY: CBH	<table border="1"> <thead> <tr> <th colspan="2">REVISIONS</th> </tr> </thead> <tbody> <tr> <td> </td> <td> </td> </tr> <tr> <td> </td> <td> </td> </tr> <tr> <td> </td> <td> </td> </tr> </tbody> </table>		REVISIONS							
REVISIONS										



19-JUL-2007 16:51
 \\dot\dferr007\01\proj\1\proj\projects-b\3637\Traffic\trafficoontrol\top\PMplan\B3637_TC.PMP_007.dgn
 dstokes AT WZTC24243

SEE 2006 NCDOT ROADWAY STANDARD DRAWING 1205.01, 1205.02, 1205.03 AND 1250.01 FOR PAVEMENT MARKING, MARKERS AND SYMBOL LOCATION.

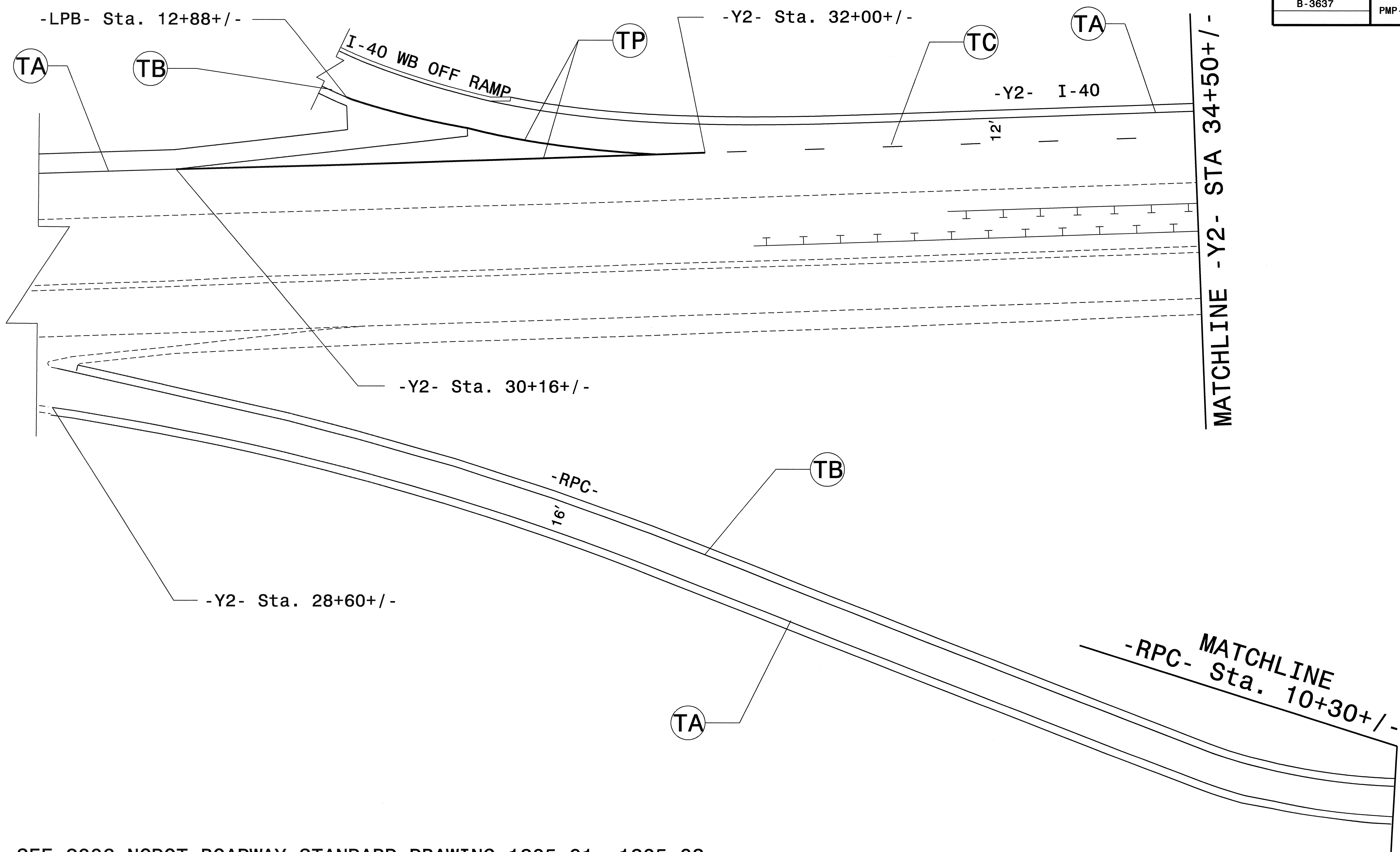
APPROVED: <i>M. McDaniel</i> DATE: 7/19/07	FINAL PAVEMENT MARKING					
	SCALE: NONE	<table border="1"> <thead> <tr> <th>REVISIONS</th> </tr> </thead> <tbody> <tr><td> </td></tr> <tr><td> </td></tr> <tr><td> </td></tr> </tbody> </table>	REVISIONS			
	REVISIONS					
DATE:						
DWG. BY: MRM						
DESIGN BY: MRM						
REVIEWED BY: CBH	<table border="1"> <tr> <td>CAED FILE</td> </tr> </table>	CAED FILE				
CAED FILE						



SEE 2006 NCDOT ROADWAY STANDARD DRAWING 1205.01, 1205.02, 1205.03, 1205.06, AND 1250.01 FOR PAVEMENT MARKING, MARKERS AND SYMBOL LOCATION.

APPROVED: <i>[Signature]</i> DATE: 7/19/07	FINAL PAVEMENT MARKING	
	SCALE: NONE	
	DATE:	
	DWG. BY: MRM	
	DESIGN BY: MRM	
REVIEWED BY: CBH	REVISIONS	

19-JUL-2007 16:55
 \\dot\dfs\cor\proj\proj\projects-b\3637\traffic\control\top\mplan\B3637_TC_PMP_008.dgn
 AT WZTC224243



SEE 2006 NCDOT ROADWAY STANDARD DRAWING 1205.01, 1205.02, 1205.03, AND 1250.01 FOR PAVEMENT MARKING, MARKERS AND SYMBOL LOCATION.

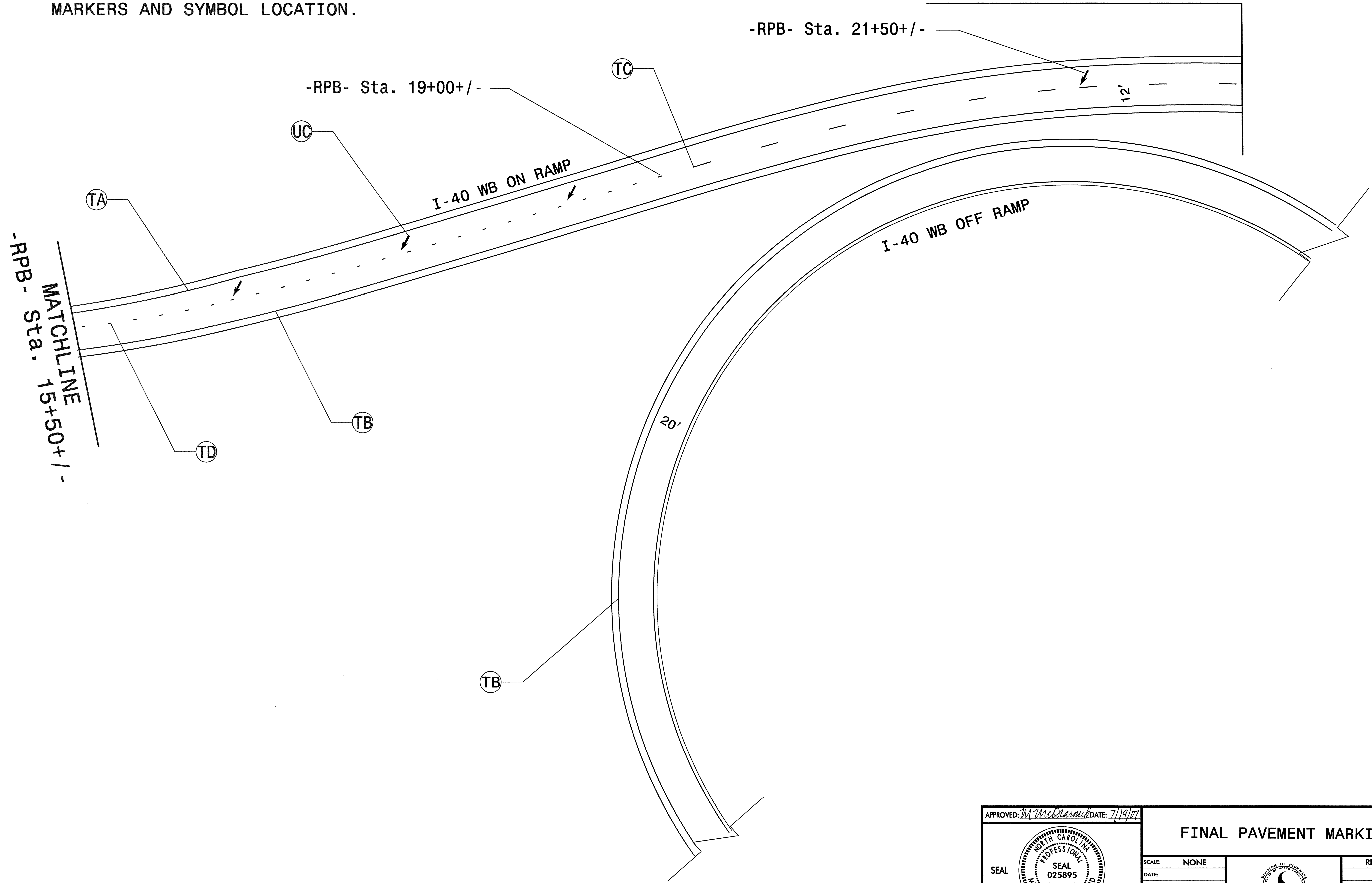
19-JUL-2007 14:13
 \\dot\dfsroot\proj\p\projects-b\3637\traffic\trafficcontrol\top\p\plan\B3637_TC_PMP_009.dgn
 d8tokes AT WZTC224243

APPROVED: <i>M. McDaniel</i> DATE: 7/19/07	FINAL PAVEMENT MARKING	
	SCALE: NONE	
	DATE:	
	DWG. BY: MRM	
	DESIGN BY: MRM	
REVIEWED BY: CBH	REVISIONS	

PROJ. REFERENCE NO.	SHEET NO.
B-3637	PMP-10

SEE 2006 NCDOT ROADWAY STANDARD DRAWING 1205.01, 1205.03, 1205.06, AND 1250.01 FOR PAVEMENT MARKING, MARKERS AND SYMBOL LOCATION.

MATCHLINE
Sta. -RPB- 22+35+/-



19-JUL-2007 14:14
 \\dot\dfsroot\proj\proj\projects-b\3637\traffic\control\top\pmp\plan\B3637_TC_PMP_010.dgn
 distokes AT WZTC224243

APPROVED: <i>M. M. McDermott</i> DATE: 7/19/07				FINAL PAVEMENT MARKING		
SCALE: NONE	REVISIONS					
DATE:	DWG. BY: MRM	<table border="1"> <tr><td> </td></tr> <tr><td> </td></tr> <tr><td> </td></tr> </table>				
DESIGN BY: MRM	REVIEWED BY: CBH	CADD FILE				