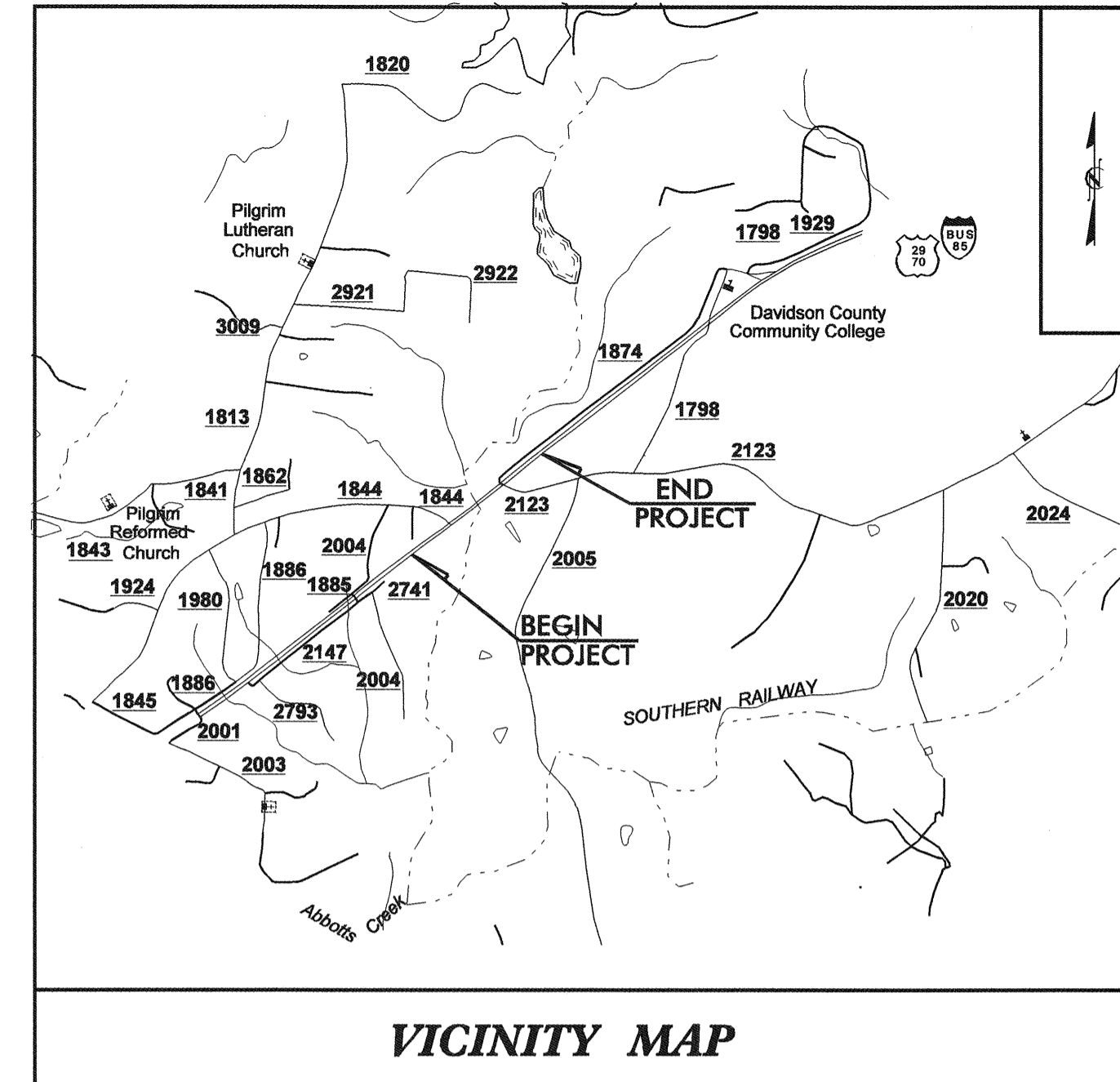


STATE OF NORTH CAROLINA  
DIVISION OF HIGHWAYS

**UTILITY CONSTRUCTION PLANS  
DAVIDSON COUNTY**

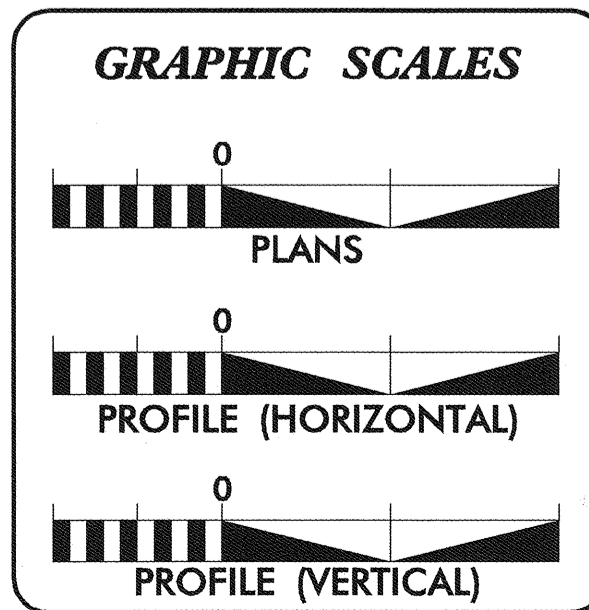
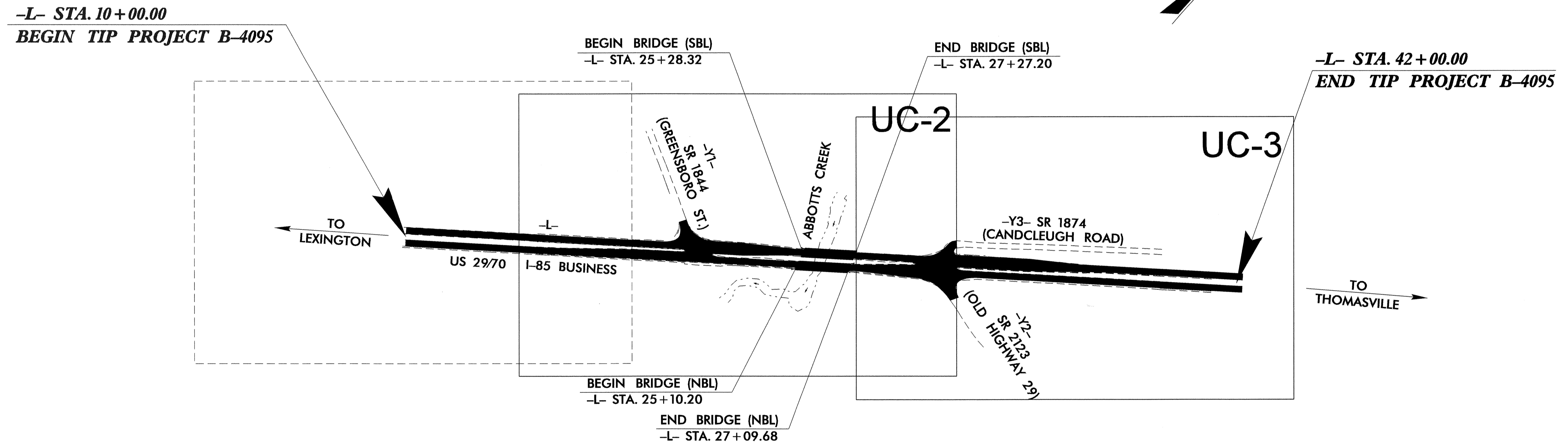
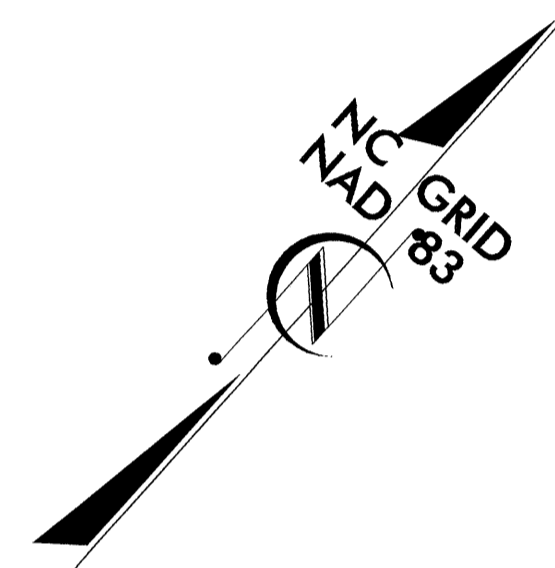
**LOCATION: BRIDGE NO. 129 (NBL) & NO. 130 (SBL) OVER  
ABBOTTS CREEK ON US 29 /70 AND I-85 BUSINESS LOOP**

**TYPE OF WORK: WATER CONSTRUCTION**



TIP PROJECT: B-4095

CONTRACT: C201601




**INDEX OF SHEETS**

SHEET NO.	DESCRIPTION
UC-1	TITLE SHEET
UC-2 THRU UC-4	UTILITY CONSTRUCTION PLAN SHEETS
UC-X	PROFILE SHEET(S)
UC-X	DETAILS SHEET(S)

**WATER AND SEWER OWNERS ON PROJECT**

(1) WATER - DAVIDSON WATER, INC.  
(2) WATER (2" ONLY) - CITY OF LEXINGTON




PREPARED IN THE OFFICE OF:  
**DIVISION OF HIGHWAYS  
PROJECT SERVICES  
UTILITY SECTION**

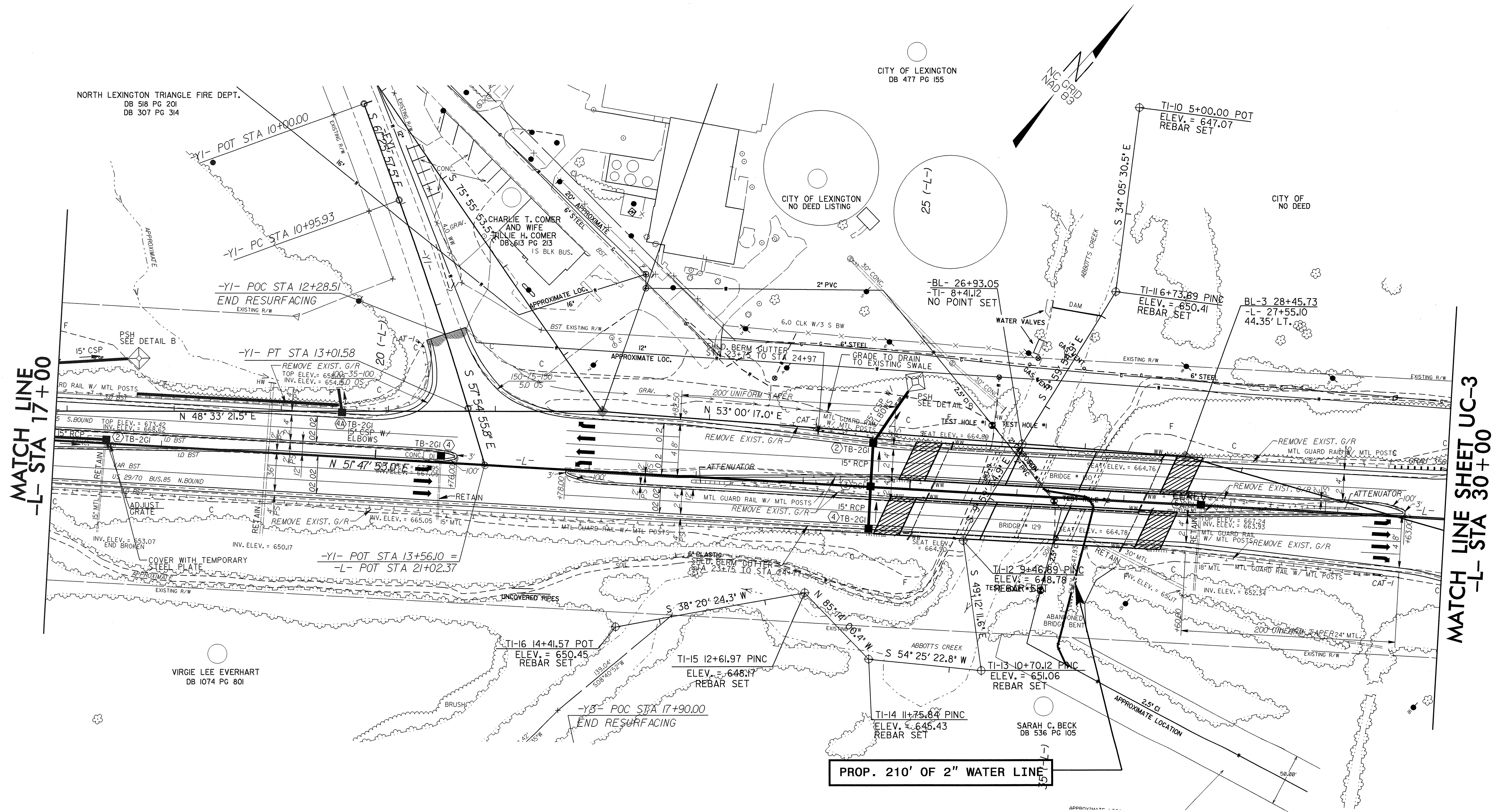
1591 MAIL SERVICES CENTER  
RALEIGH, NC 27699-1591  
PHONE (919) 250-4128  
FAX (919) 250-4119


**Roger Worthington, P.E.** UTILITIES SECTION ENGINEER  
**R. B. WILKINS, P.E.** UTILITIES SQUAD LEADER PROJECT ENGINEER  
**MICHAEL R. BRIGHT** UTILITIES PROJECT DESIGNER

23-JAN-2007 09:48 P:\UTILITIES\VDY\UT\prj\B4095\_ut\_title\_ucl\_psh.dgn \$\$\$USERNAME\$\$\$

PROJECT REFERENCE NO.	SHEET NO.
<b>B-4095</b>	<b>UC-2</b>
DESIGNED BY: <b>MRB</b>	
DRAWN BY: <b>MRB</b>	
CHECKED BY: <b>RBW</b>	
APPROVED BY: <b>RBW</b>	
REVISED:	
NORTH CAROLINA DEPARTMENT OF TRANSPORTATION	
PROJECT SERVICES UNIT PHONE: (919)250-4128 FAX: (919)250-4119	
UTILITY CONSTRUCTION PLANS ONLY	

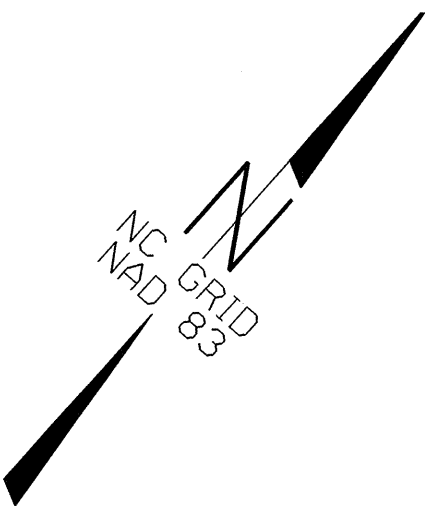
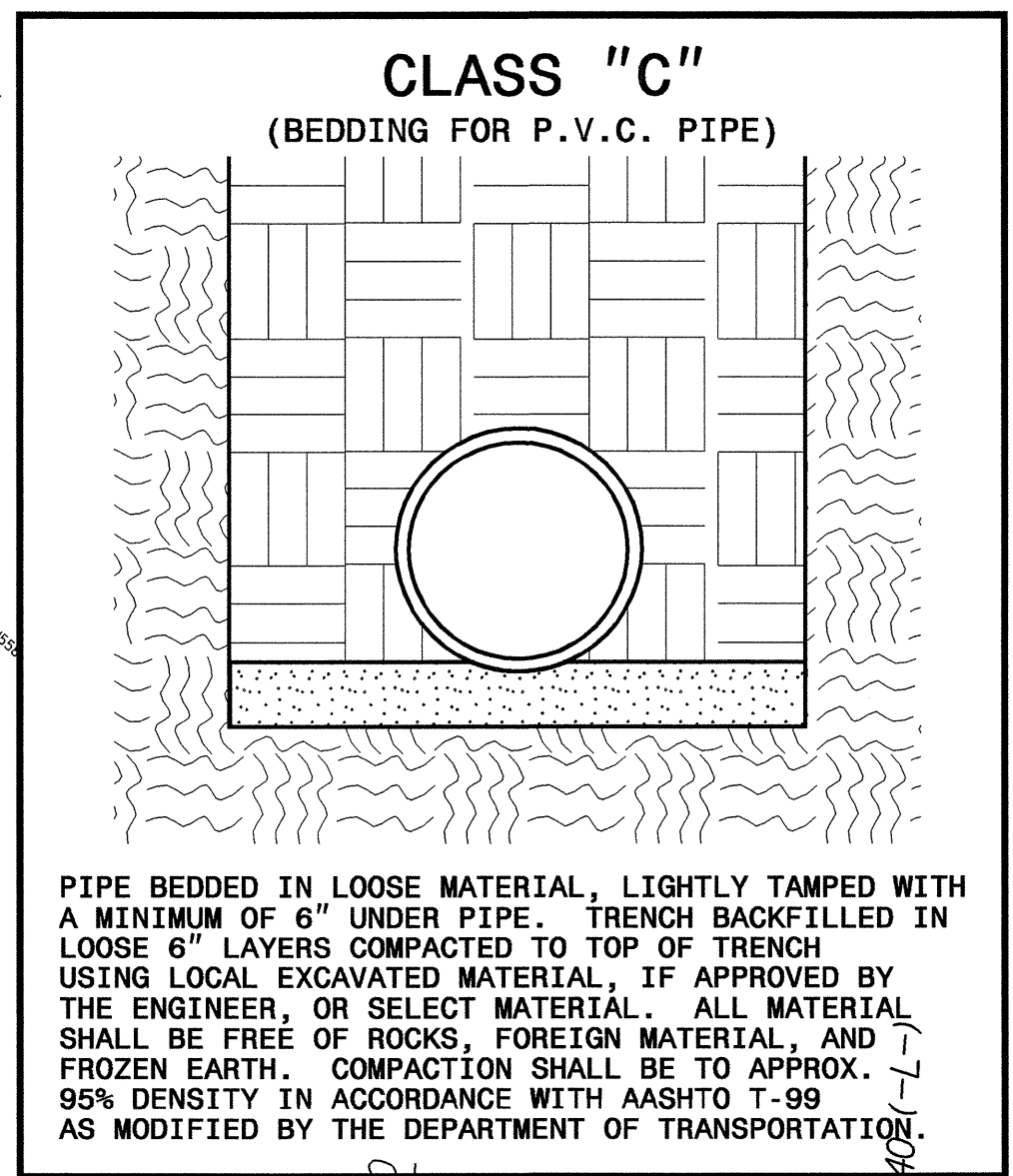
# UTILITY CONSTRUCTION



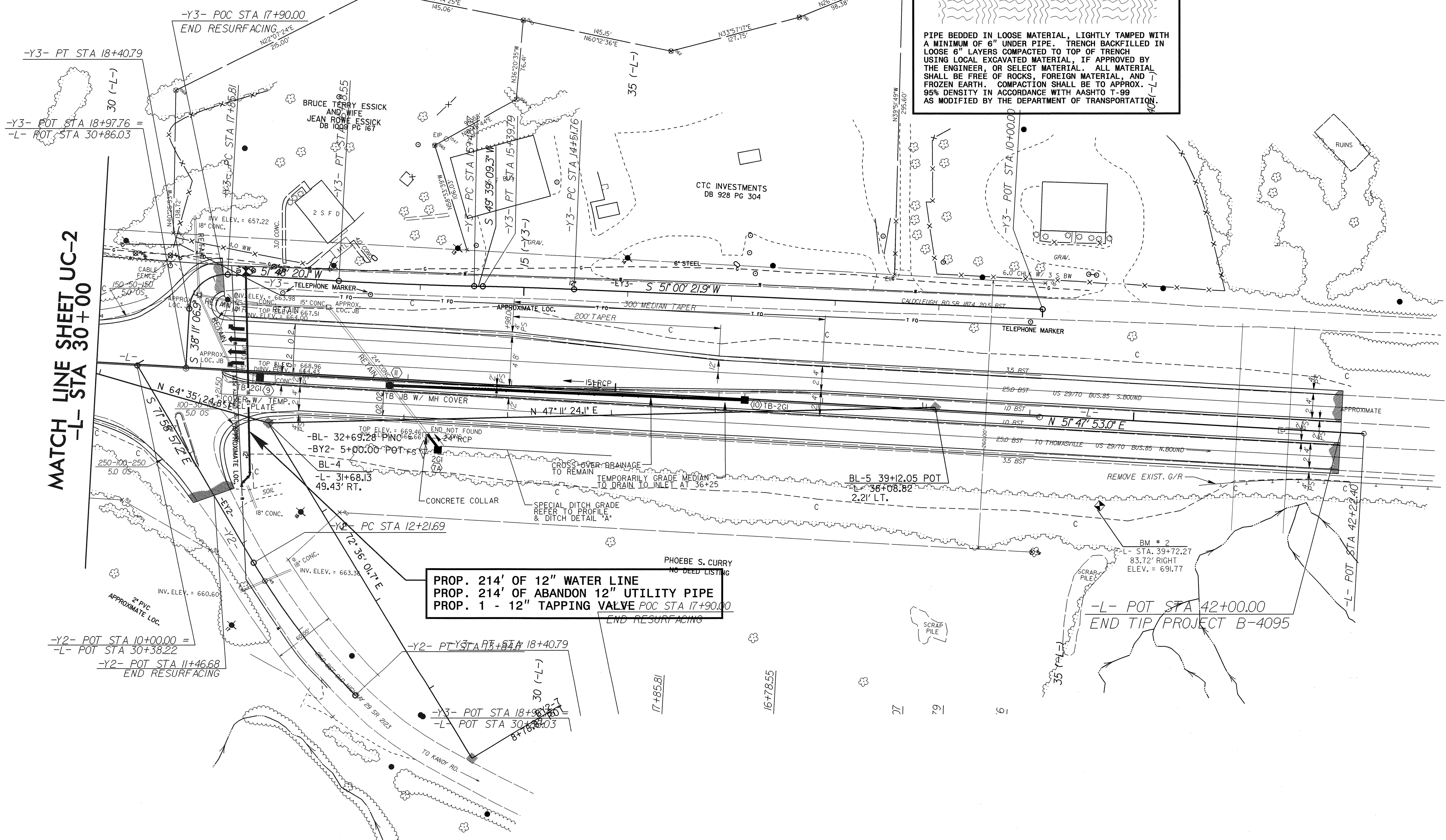


UTILITY CONSTRUCTION

MAXIMUM TRENCH WIDTH AT TOP OF PIPE			
NOMINAL PIPE SIZE (INCHES)	TRENCH WIDTH (INCHES)	NOMINAL PIPE SIZE (INCHES)	TRENCH WIDTH (INCHES)
4	28	20	44
6	30	24	48
8	32	30	54
10	34	36	60
12	36	42	66
14	38	48	72
16	40	54	78
18	42		



MATCH LINE SHEET UC-2  
 -L- STA 30+00



5/14/99  
 08-FEB-2007 09:06  
 r:\projects\10111111\10111111.dwg

28-MAR-2007 07:41  
 C:\utilities\yrdy\ut\proj\b4095\_ut\_title.uol\_psh.dgn  
 \$\$\$USERNAME\$\$\$

**CONTRACT: C201601 TIP PROJECT: B-4095**

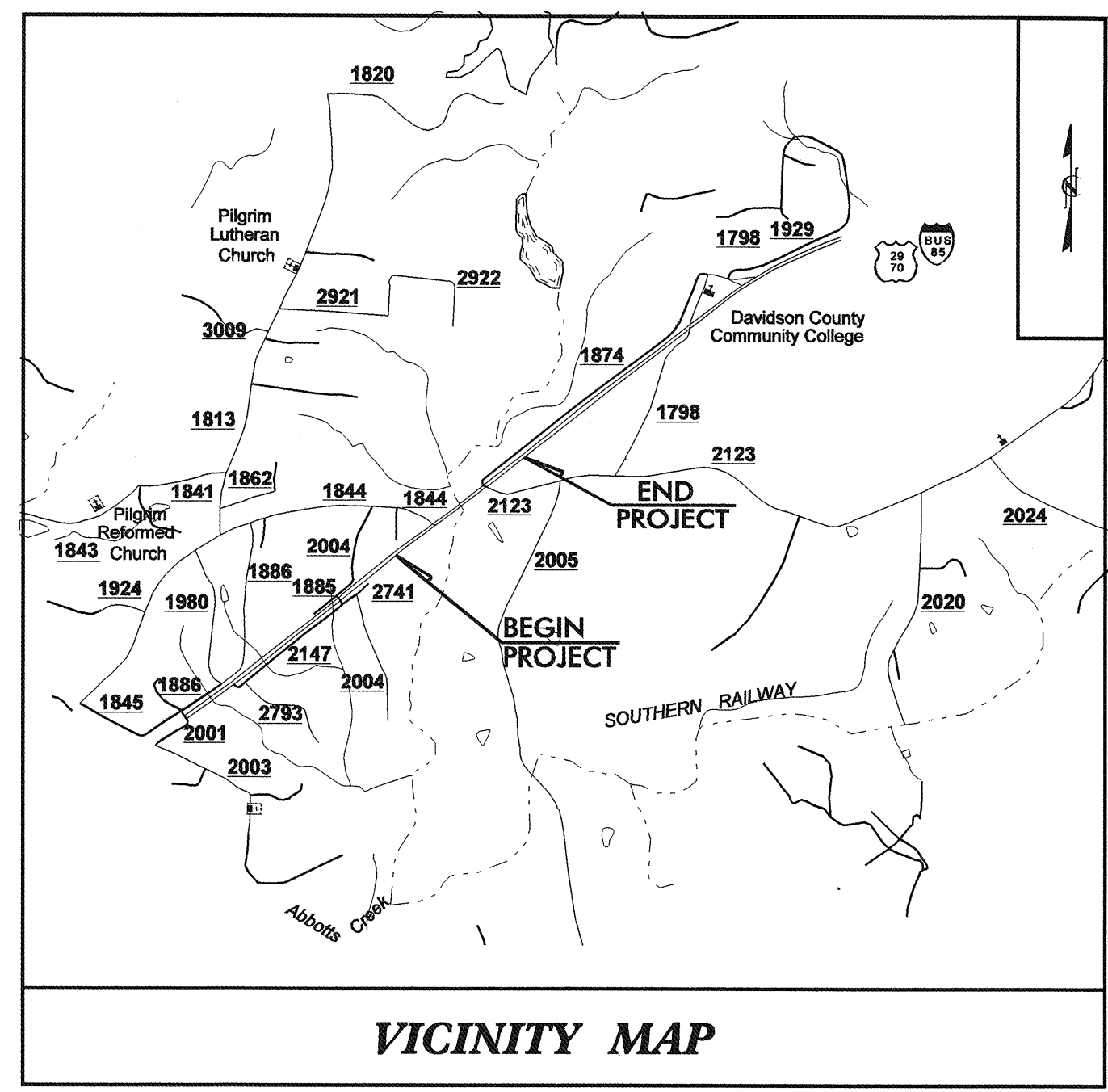
T.I.P. NO.	SHEET NO.
B-4095	UO-1

STATE OF NORTH CAROLINA  
DIVISION OF HIGHWAYS

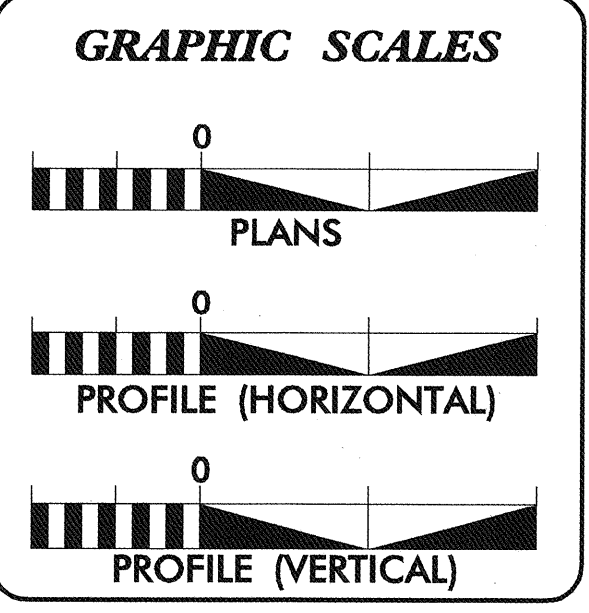
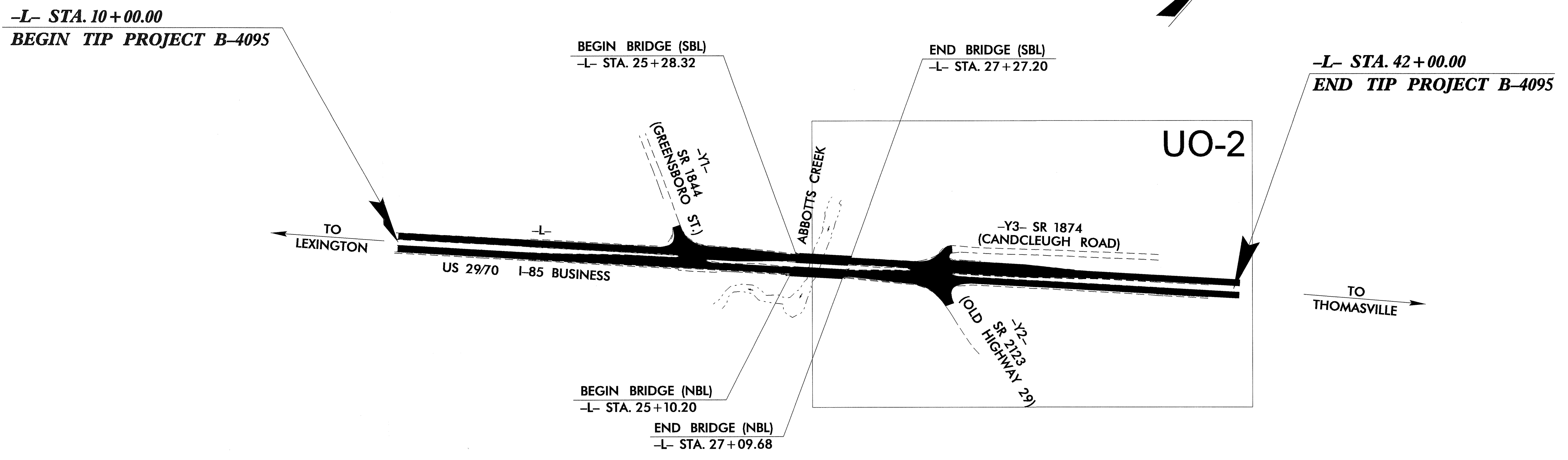
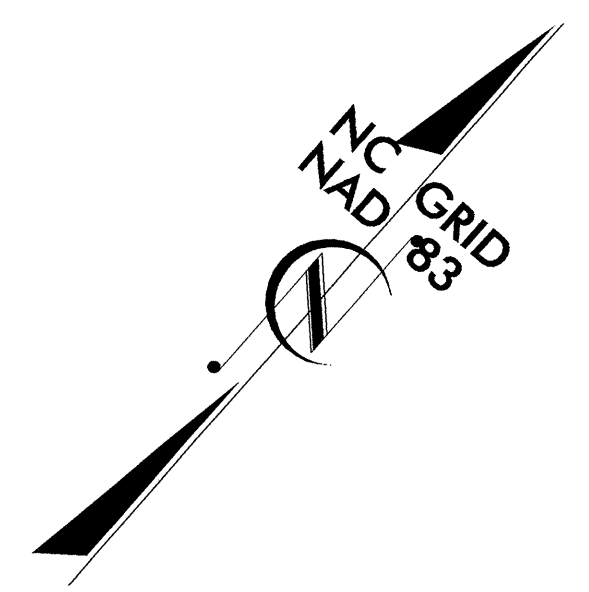
**UTILITY BY OTHERS PLANS  
DAVIDSON COUNTY**

**LOCATION: BRIDGE NO. 129 (NBL) & NO. 130 (SBL) OVER  
ABBOTTS CREEK ON US 29 /70 AND I-85 BUSINESS LOOP**

**TYPE OF WORK: UTILITIES BY OTHERS**



VICINITY MAP



INDEX OF SHEETS	
SHEET NO.	DESCRIPTION
UO-1	TITLE SHEET
UO-2	UTILITY BY OTHERS PLAN SHEET

UTILITY OWNERS ON PROJECT	
(1)	CITY OF LEXINGTON - ELECTRIC DEPT.
(2)	LEXCOM - TELEPHONE
(3)	MCI - TELEPHONE
(4)	CITY OF LEXINGTON - GAS DEPT.

PREPARED IN THE OFFICE OF:  
**DIVISION OF HIGHWAYS  
 DESIGN SERVICES  
 UTILITY SECTION**

1591 MAIL SERVICES CENTER  
 RALEIGH, NC 27699-1591  
 PHONE (919) 258-4128  
 FAX (919) 258-4119

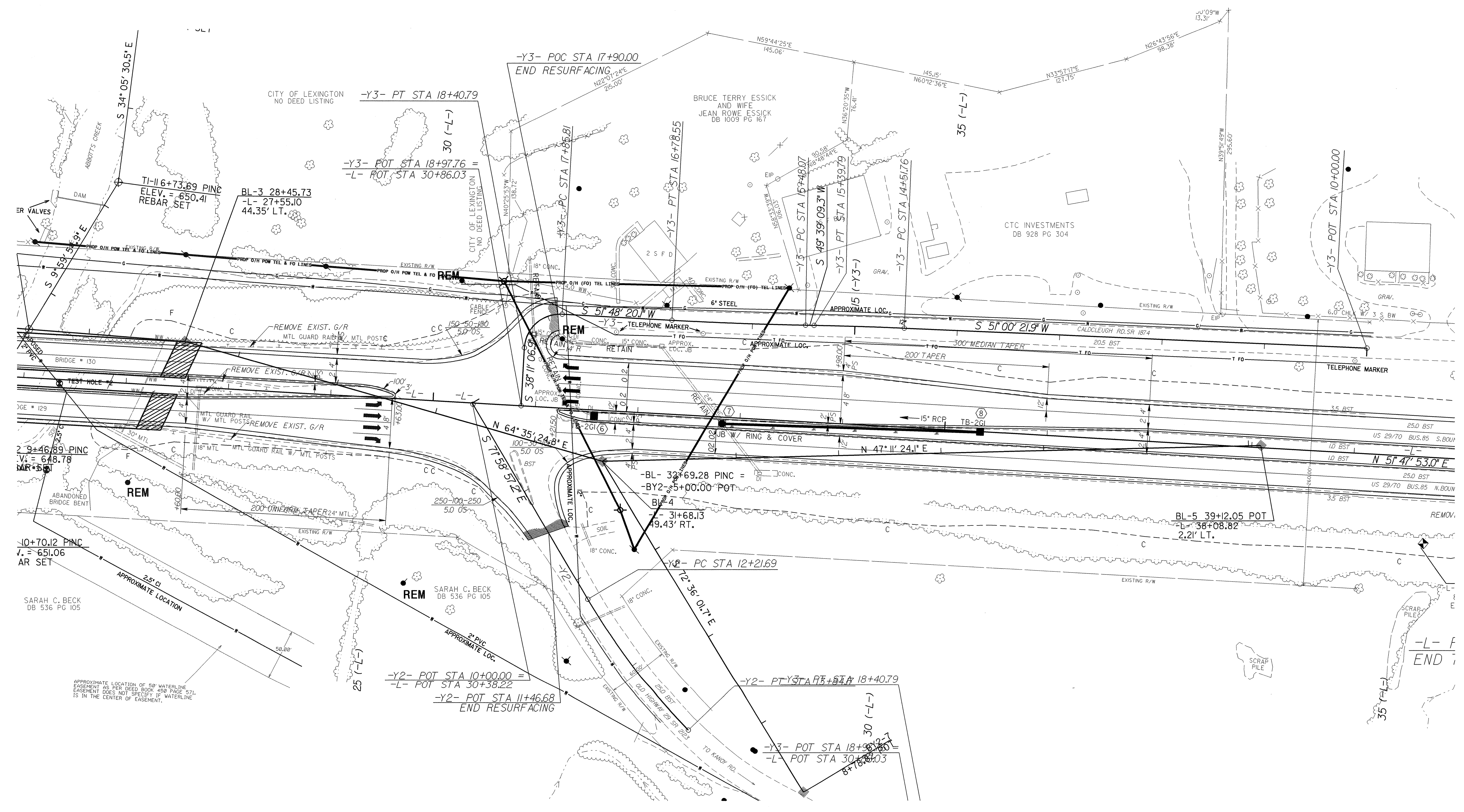

**Roger Worthington, P.E.** UTILITIES SECTION ENGINEER

**R. B. WILKINS, P.E.** UTILITIES SQUAD LEADER PROJECT ENGINEER

**MICHAEL R. BRIGHT** UTILITIES PROJECT DESIGNER

### UTILITIES BY OTHERS

**NOTE:**  
ALL PROPOSED UTILITY WORK  
SHOWN ON THIS SHEET WILL  
BE DONE BY OTHERS



APPROXIMATE LOCATION OF 50' WATERLINE EASEMENT AS PER DEED BOOK 450 PAGE 571. EASEMENT DOES NOT SPECIFY IF WATERLINE IS IN THE CENTER OF EASEMENT.

5/14/99

28-MAR-2007 07:27  
r:\utilities\cdh\B4095-ut\_6\_wc2\_psh.dgn