

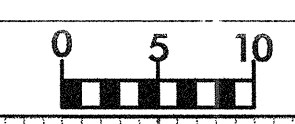
**STATE OF NORTH CAROLINA  
DIVISION OF HIGHWAYS  
CROSS-SECTION SUMMARY**

Approximate quantities only. Unclassified excavation, borrow excavation, fine grading, clearing and grubbing and removal of existing pavement will be paid at the lump sum price for "Grading".

LINE	STATION TO STATION		SHEET
-L-	12+00	13+00	X-2
	13+50	15+00	X-3
	15+50	16+50	X-4
	17+00	18+50	X-5
	19+00	20+50	X-6
	21+00	21+50	X-7

Station	Uncl. Exc.	Embt
L	(cu. yd.)	(cu. yd.)
12+50.0000	0	0
13+00.0000	19	19
13+50.0000	22	41
14+00.0000	21	62
14+50.0000	16	74
15+00.0000	7	87
15+50.0000	2	55
15+54.0000	0	1
Station	Uncl. Exc.	Embt
L	(cu. yd.)	(cu. yd.)
16+89.0000	0	0
17+00.0000	0	35
17+50.0000	0	129
18+00.0000	0	110
18+50.0000	0	109
19+00.0000	0	82
19+50.0000	0	50
20+00.0000	0	25
20+50.0000	0	8

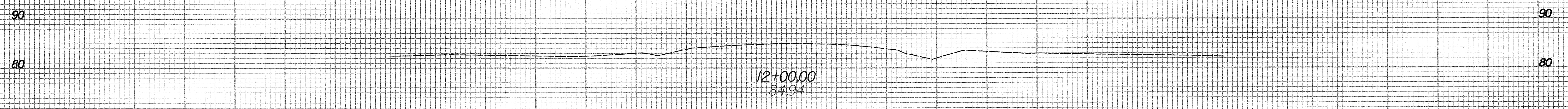
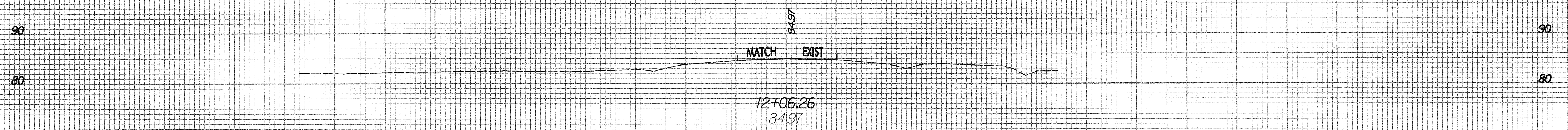
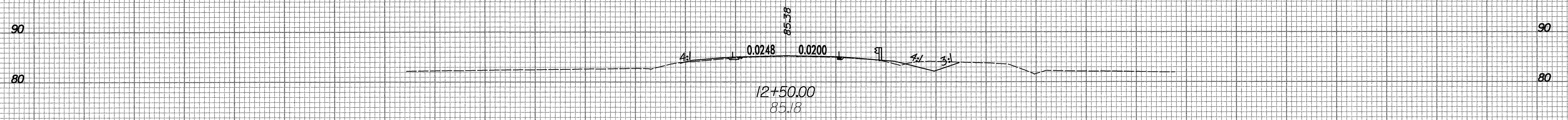
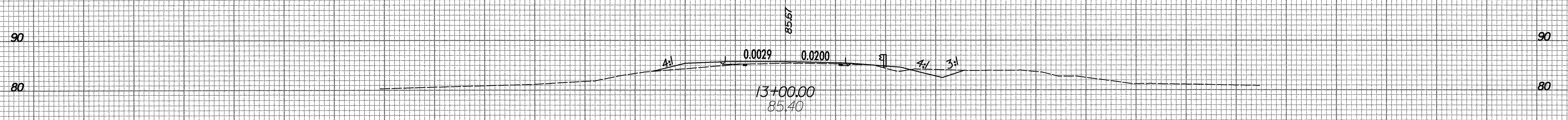
8/23/06



PROJ. REFERENCE NO.  
B-4111

SHEET NO.  
X - 2

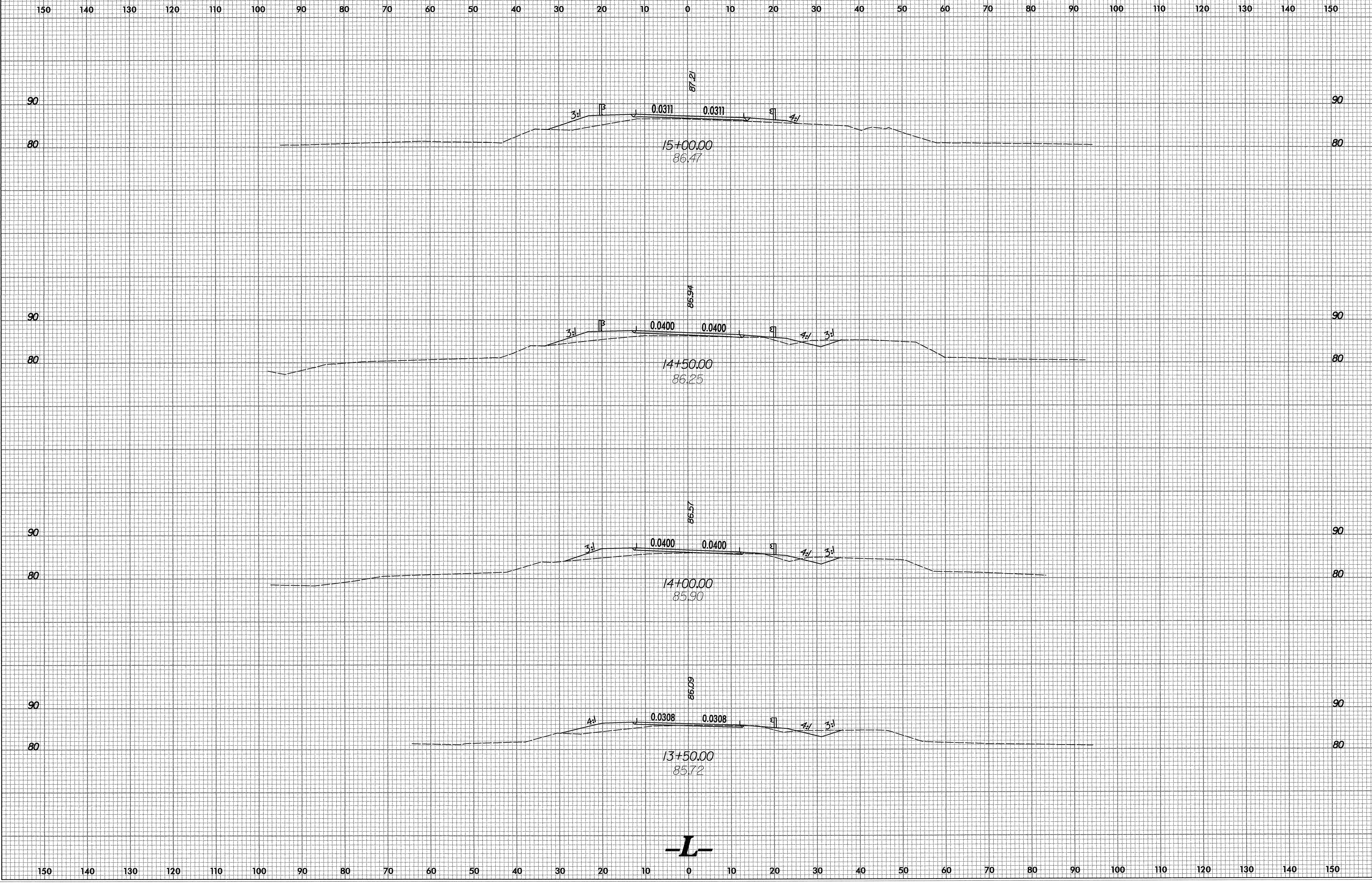

150 140 130 120 110 100 90 80 70 60 50 40 30 20 10 0 10 20 30 40 50 60 70 80 90 100 110 120 130 140 150



-L-

150 140 130 120 110 100 90 80 70 60 50 40 30 20 10 0 10 20 30 40 50 60 70 80 90 100 110 120 130 140 150

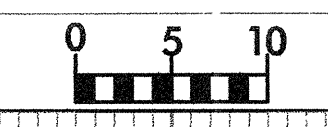
07/18/2006 12:34:07 PM  
H:\Projects\WCDOT\B-4111\Wcdotway\Proj\B4111\figs\X2.L.dgn



07/18/2006 12:55:38 PM  
I:\Projects\NC001\B-4111\Roadway\Proj\B4111-xy-X3.dgn

-L-

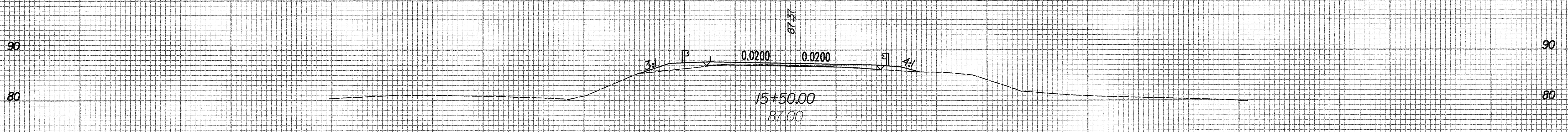
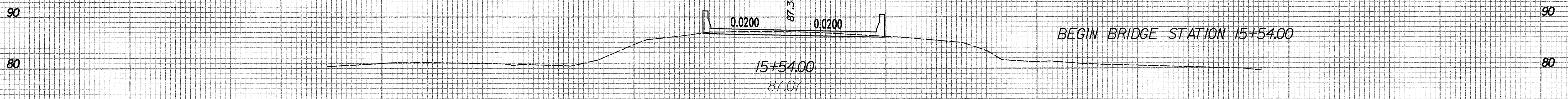
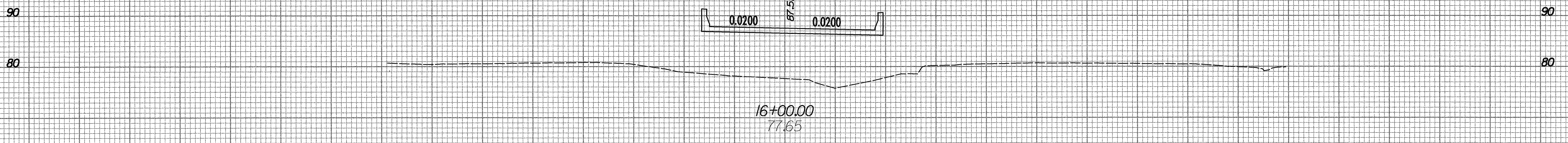
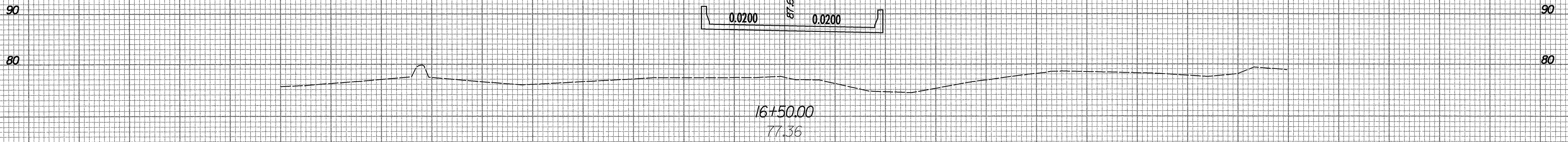
8/23/99



PROJ. REFERENCE NO.  
B-4111

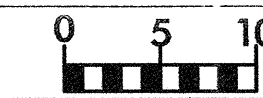
SHEET NO.  
X - 4

150 140 130 120 110 100 90 80 70 60 50 40 30 20 10 0 10 20 30 40 50 60 70 80 90 100 110 120 130 140 150



150 140 130 120 110 100 90 80 70 60 50 40 30 20 10 0 10 20 30 40 50 60 70 80 90 100 110 120 130 140 150

07/18/2006 12:35:47 PM h:\p\objects\nc001\B-4111\roadway\p\o\B4111\_rdy\_wpl.dgn

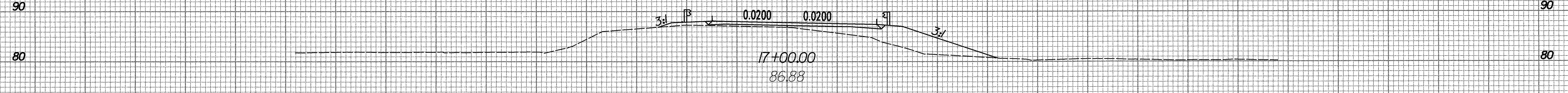
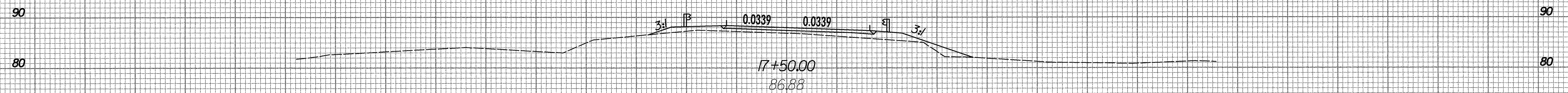
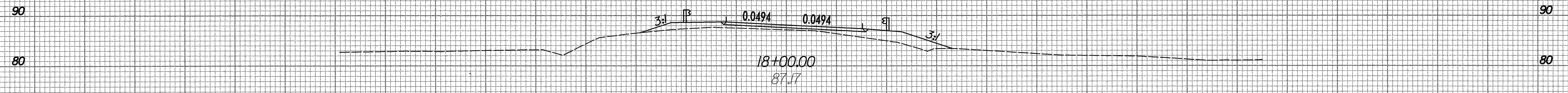
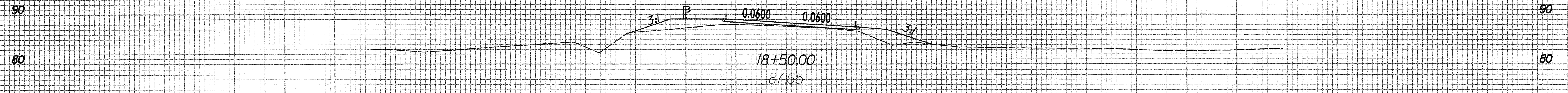


PROJ. REFERENCE NO.  
B-4111

SHEET NO.  
X - 5

B/23/09

150 140 130 120 110 100 90 80 70 60 50 40 30 20 10 0 10 20 30 40 50 60 70 80 90 100 110 120 130 140 150



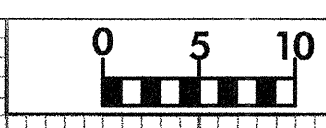
-L-

END BRIDGE STATION 16+89.00

150 140 130 120 110 100 90 80 70 60 50 40 30 20 10 0 10 20 30 40 50 60 70 80 90 100 110 120 130 140 150

07/18/2006 12:35:56 PM  
In: g:\projects\WCDOT\B-4111\ roadway\p-01\84111-05\_XPL.dgn

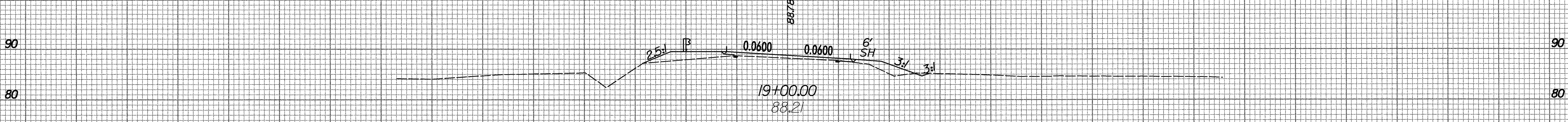
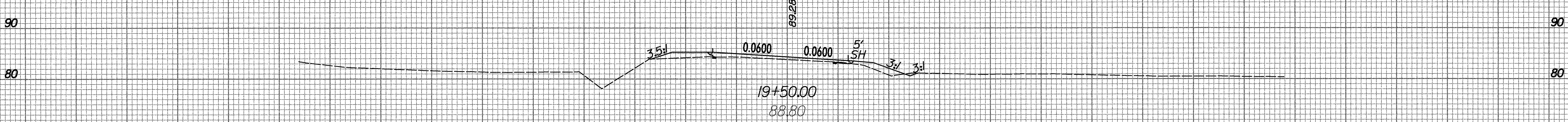
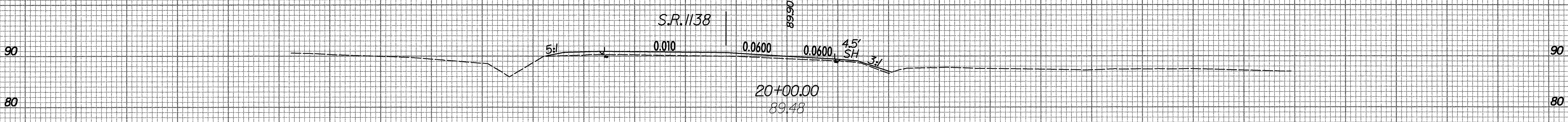
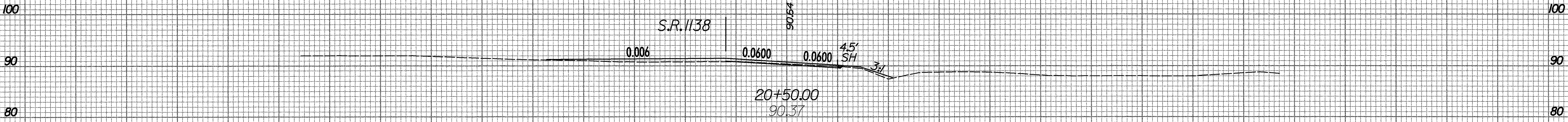
8/23/99



PROJ. REFERENCE NO.  
B-4111

SHEET NO.  
X - 6

150 140 130 120 110 100 90 80 70 60 50 40 30 20 10 0 10 20 30 40 50 60 70 80 90 100 110 120 130 140 150

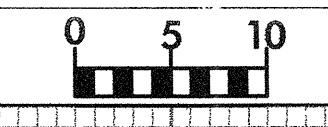


-L-

150 140 130 120 110 100 90 80 70 60 50 40 30 20 10 0 10 20 30 40 50 60 70 80 90 100 110 120 130 140 150

2/15/2007 11:29:45 AM  
C:\p\3\301\3\301\B-4111\rdy\_xpl.dwg

B./23/05



PROJ. REFERENCE NO.  
B-4111

SHEET NO.  
X - 7

150 140 130 120 110 100 90 80 70 60 50 40 30 20 10 0 10 20 30 40 50 60 70 80 90 100 110 120 130 140 150

100 100

90 90

80 80

21+50.00  
92.52

100 100

90 90

80 80

91.57  
MATCH EXIST  
21+00.00  
91.50

-L-

150 140 130 120 110 100 90 80 70 60 50 40 30 20 10 0 10 20 30 40 50 60 70 80 90 100 110 120 130 140 150

07/18/2006 12:35:11 PM  
h:\p\objects\WCD001\B-4111\Roadway\p\o1\B4111\_rdy\_xpl.dgn