

DIVISION OF HIGHWAYS
 STATE OF NORTH CAROLINA

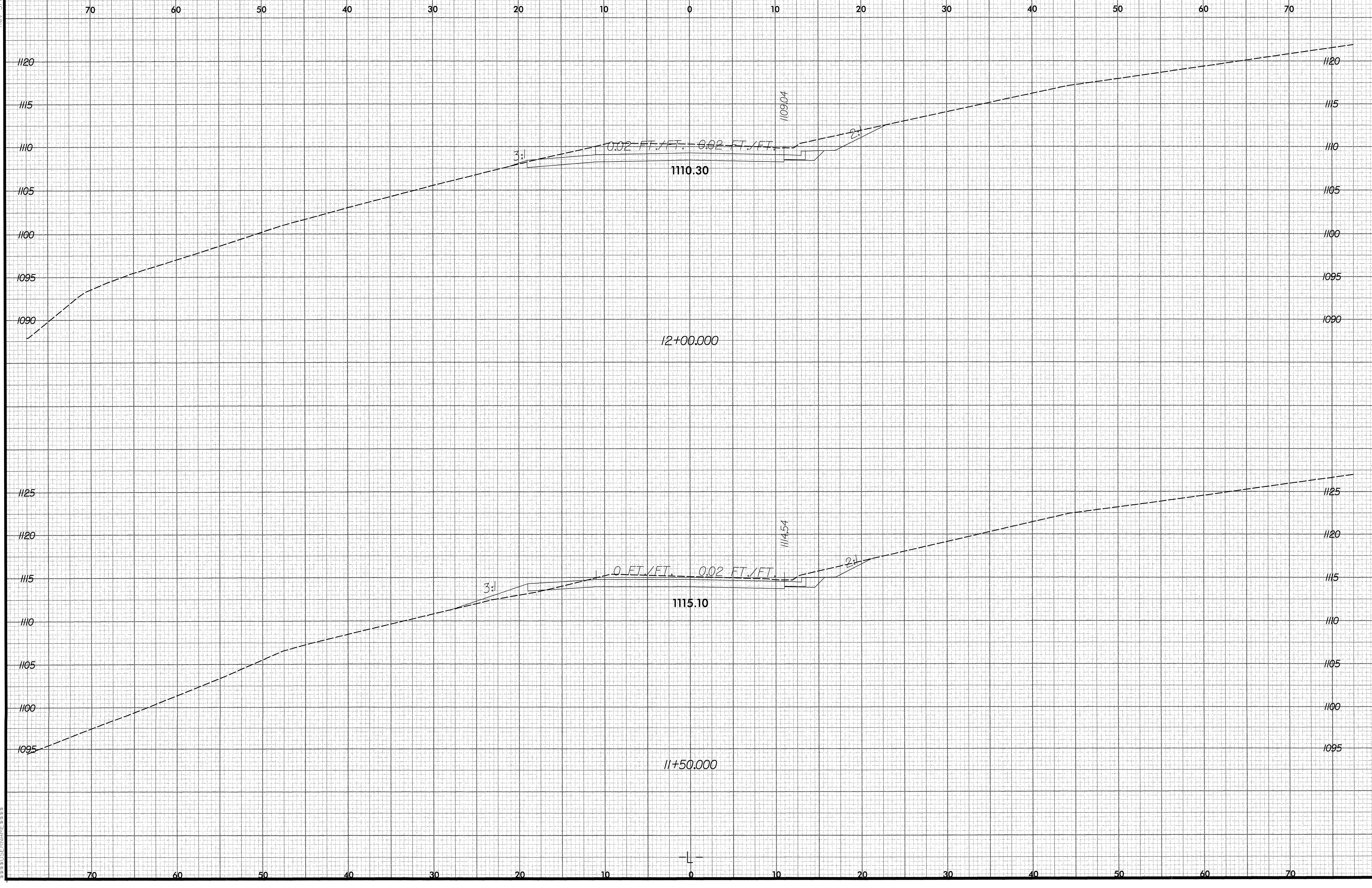
CROSS SECTION SUMMARY
 IN CUBIC YARDS



LOCATION	UNCLASSIFIED EXCAVATION	EMBT
11+00	0	0
11+50	36	4
12+00	98	5
12+50	155	0
13+00	207	0
13+50	232	0
14+00	172	0
14+50	54	63
14+72.50 (BEGIN BRIDGE)	150	57
15+77.50 (END BRIDGE)	110	0
16+00	71	62
16+50	371	158
17+00	822	49
17+50	1036	12
18+00	208	7

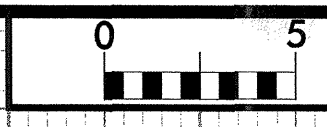
Approximate quantities only. Unclassified excavation, fine grading, clearing and grubbing, breaking of existing pavement and removal of existing pavement will be paid for at the contract lump sum price for "grading".

6/4/99
 SYSTEMS
 DOWN



Vertical Datum: Mean Sea Level

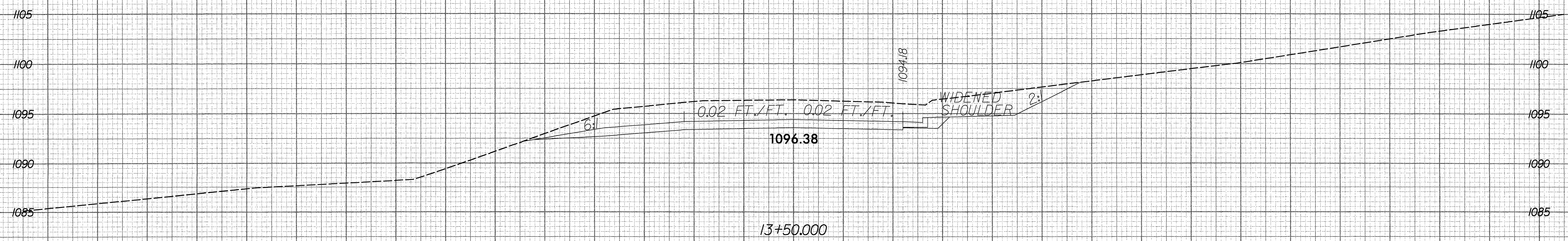
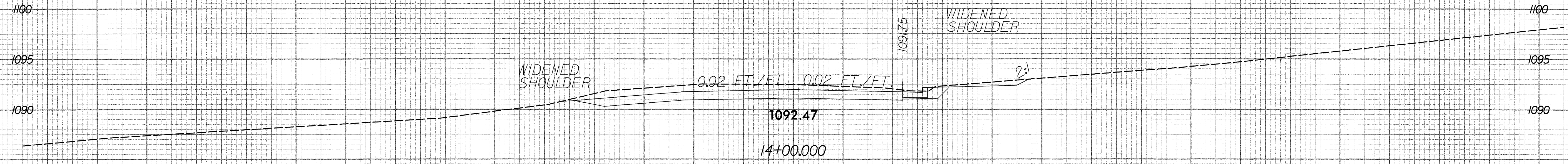
Rev 3/6/01



PROJ. REFERENCE NO.
B-3621

SHEET NO.
X-4

70 60 50 40 30 20 10 0 10 20 30 40 50 60 70

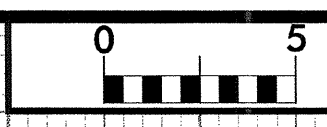


70 60 50 40 30 20 10 0 10 20 30 40 50 60 70

Vertical Curve Data Table

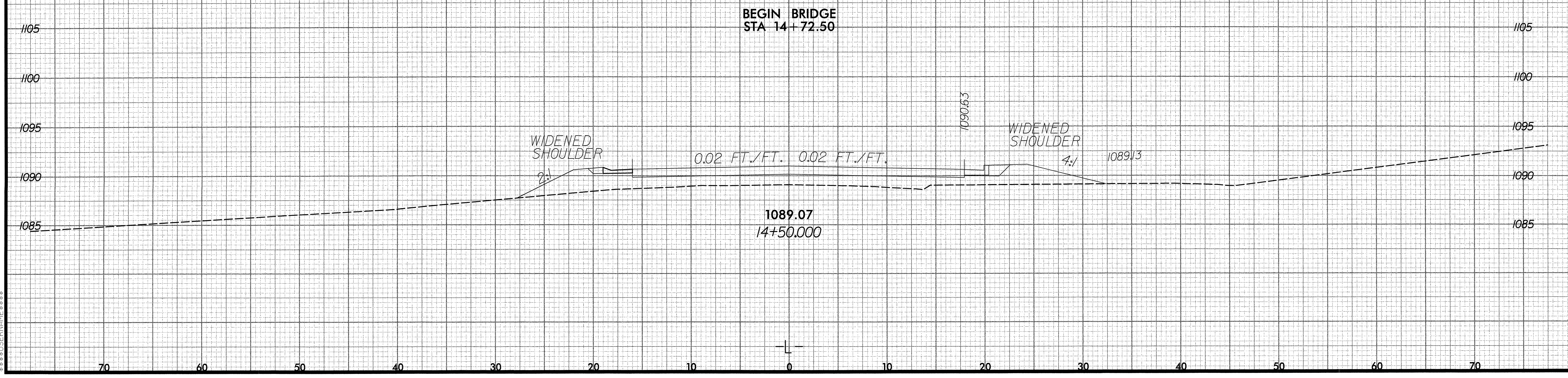
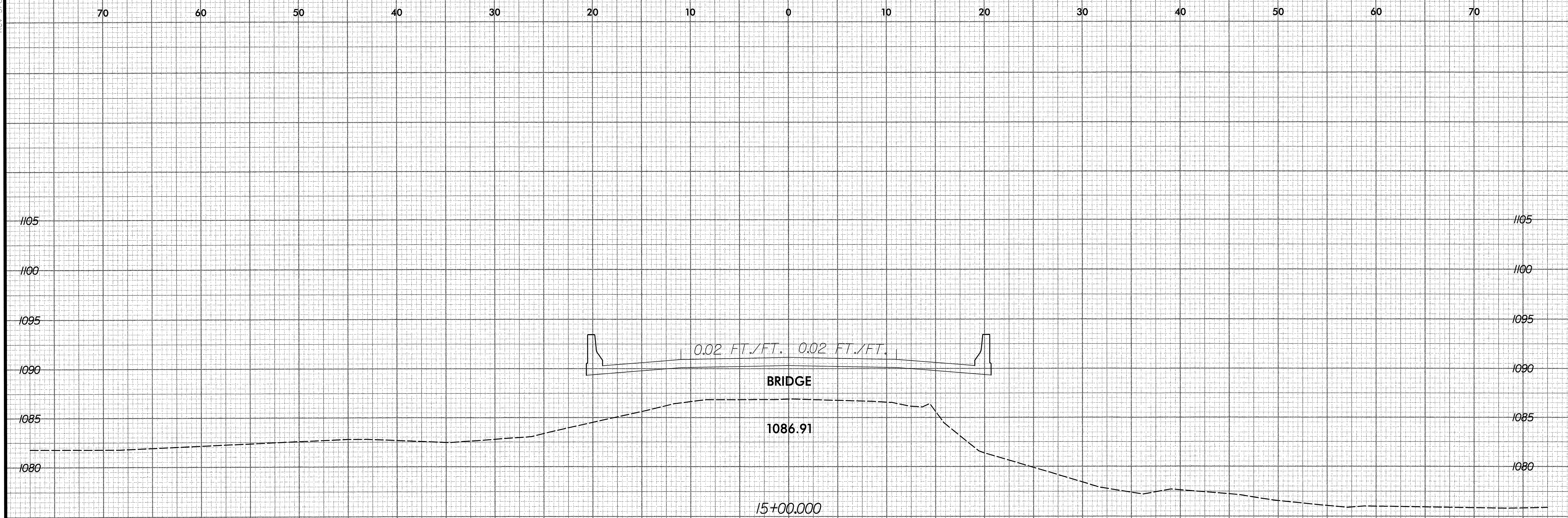
Station	Height
13+00.00	1085.00
13+10.00	1086.00
13+20.00	1087.00
13+30.00	1088.00
13+40.00	1089.00
13+50.00	1090.00
13+60.00	1091.00
13+70.00	1092.00
13+80.00	1093.00
13+90.00	1094.00
14+00.00	1095.00
14+10.00	1096.00
14+20.00	1097.00
14+30.00	1098.00
14+40.00	1099.00
14+50.00	1100.00

Rev 3/6/01

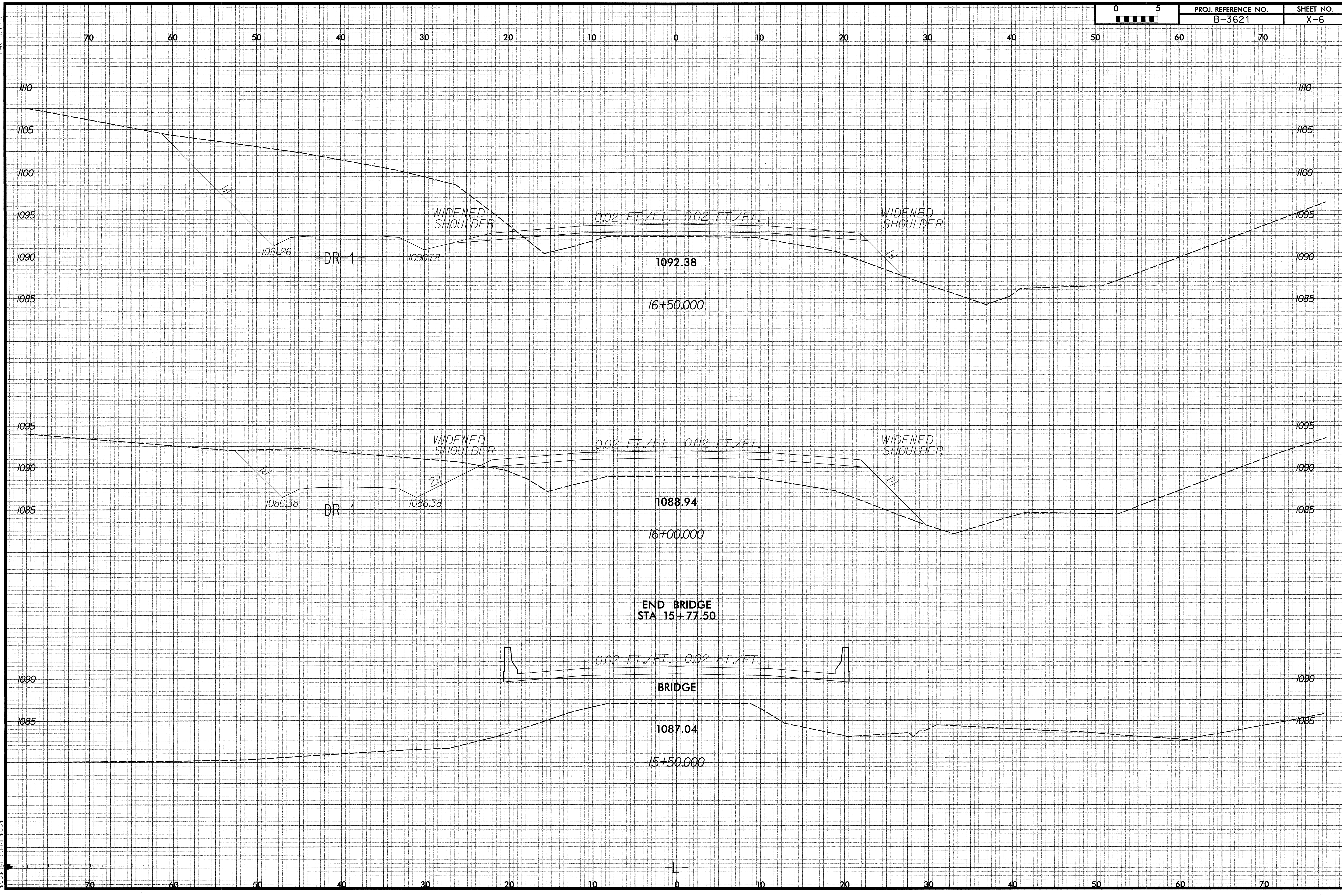
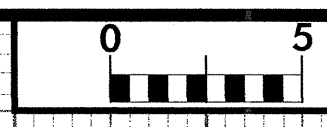


PROJ. REFERENCE NO.
B-3621

SHEET NO.
X-5



Vertical text on the left margin, likely a title or project name, partially obscured.



VERTICAL CURVE DATA

