



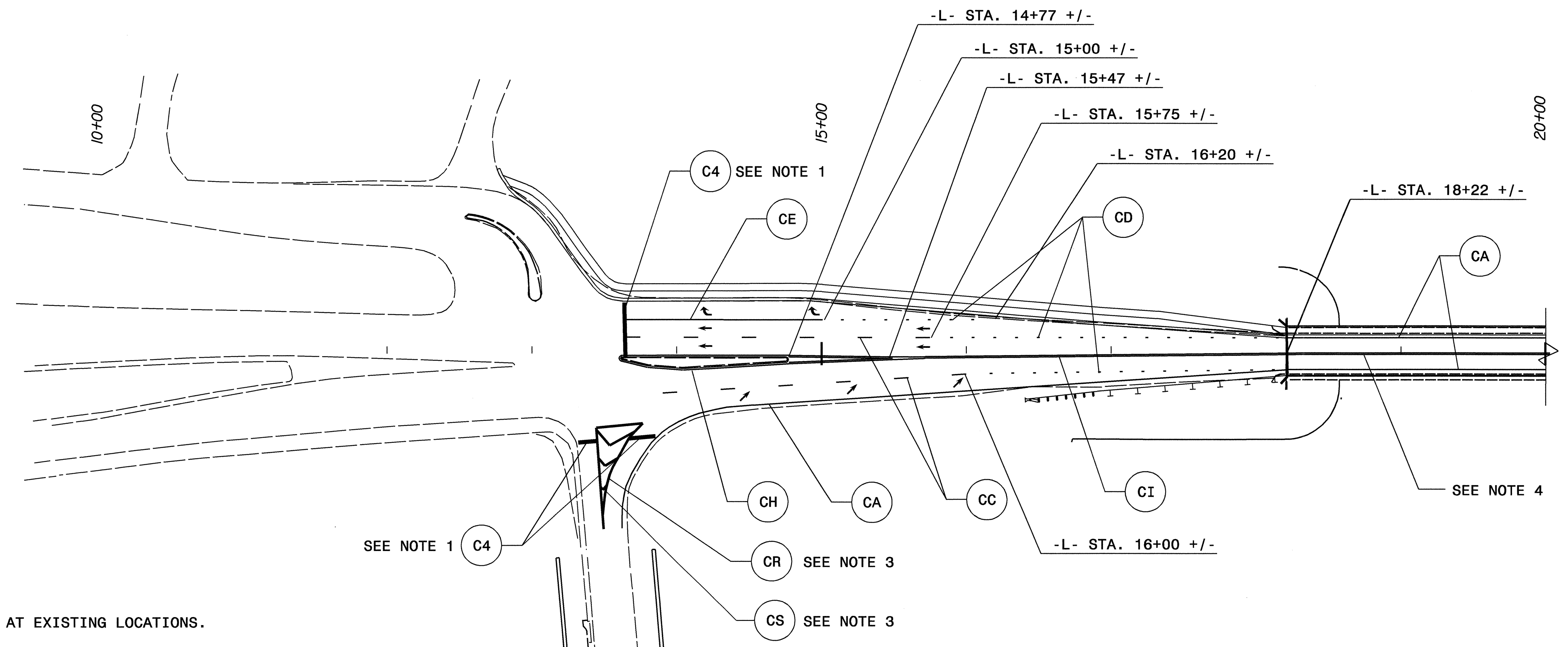
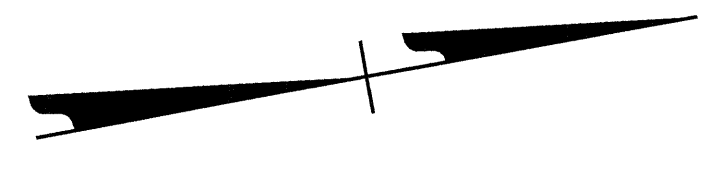
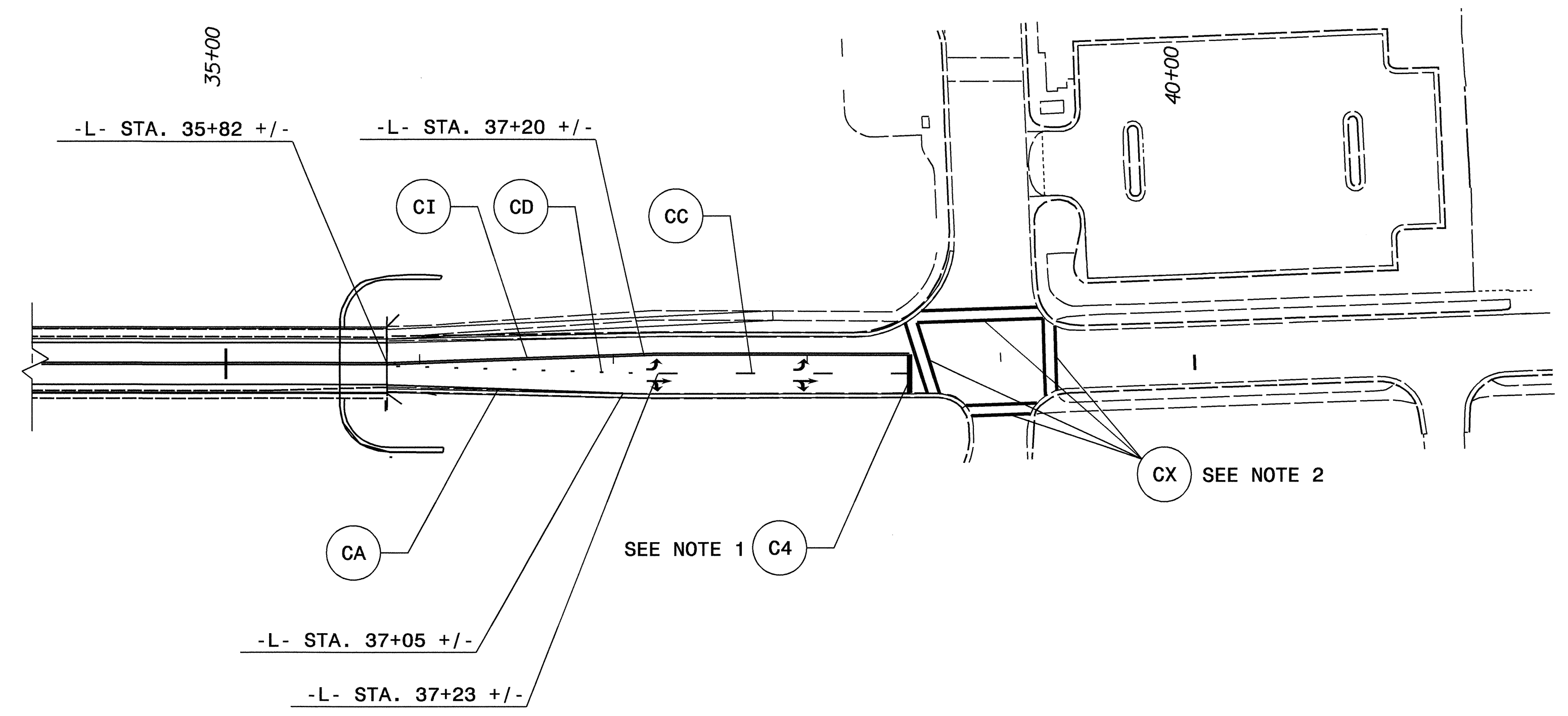


SYMBOL LEGEND	
	(DA) LEFT TURN ARROW
	(DB) RIGHT TURN ARROW
	(DC) STRAIGHT ARROW
	(DE) COMBO STRAIGHT/RIGHT ARROW



NOTES:


1. REPLACE STOPBAR PAVEMENT MARKINGS AT EXISTING LOCATIONS.
2. REPLACE CROSSWALK PAVEMENT MARKINGS AT EXISTING LOCATIONS.
3. REPLACE CHANNELIZING ISLAND PAVEMENT MARKINGS AT EXISTING LOCATION.
4. MATCH NEW BRIDGE CENTERLINE PAVEMENT MARKING WITH EXISTING BRIDGE PAVEMENT MARKING UNLESS OTHERWISE DIRECTED BY THE ENGINEER.

APPROVED: *M. McDaniel* DATE: 10/17/06



FINAL PAVEMENT MARKING

SCALE: NONE
 DATE:
 DWG. BY: MDS
 DESIGN BY: MDS
 REVIEWED BY: CBH



REVISIONS	

I:\OCT-2006\449
 \dot\dfs\root\proj\traffic\trafficcontrol\top\B2532-TC.PMP-2.dgn
 AT WZTC224243
 dstokes