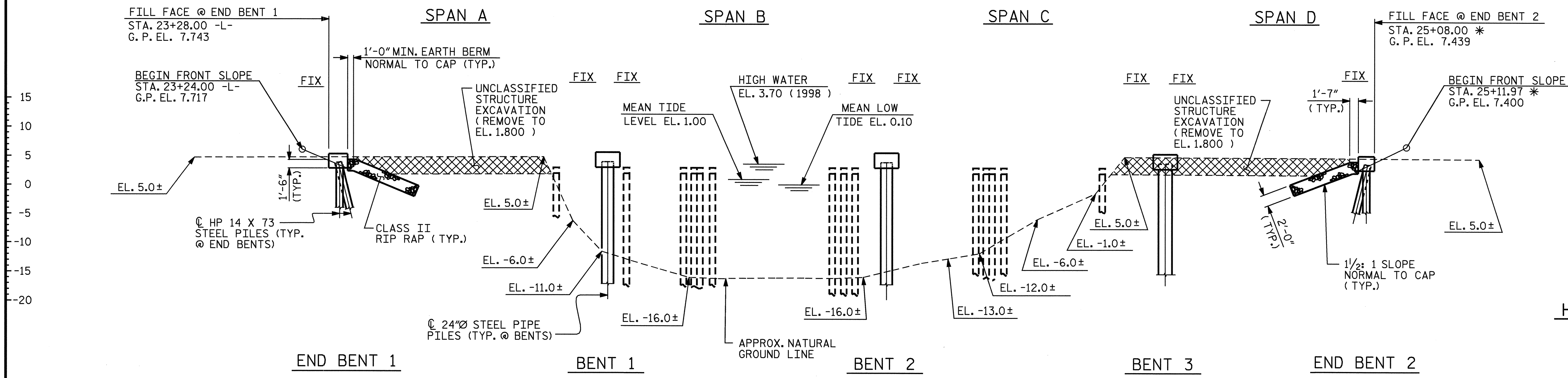
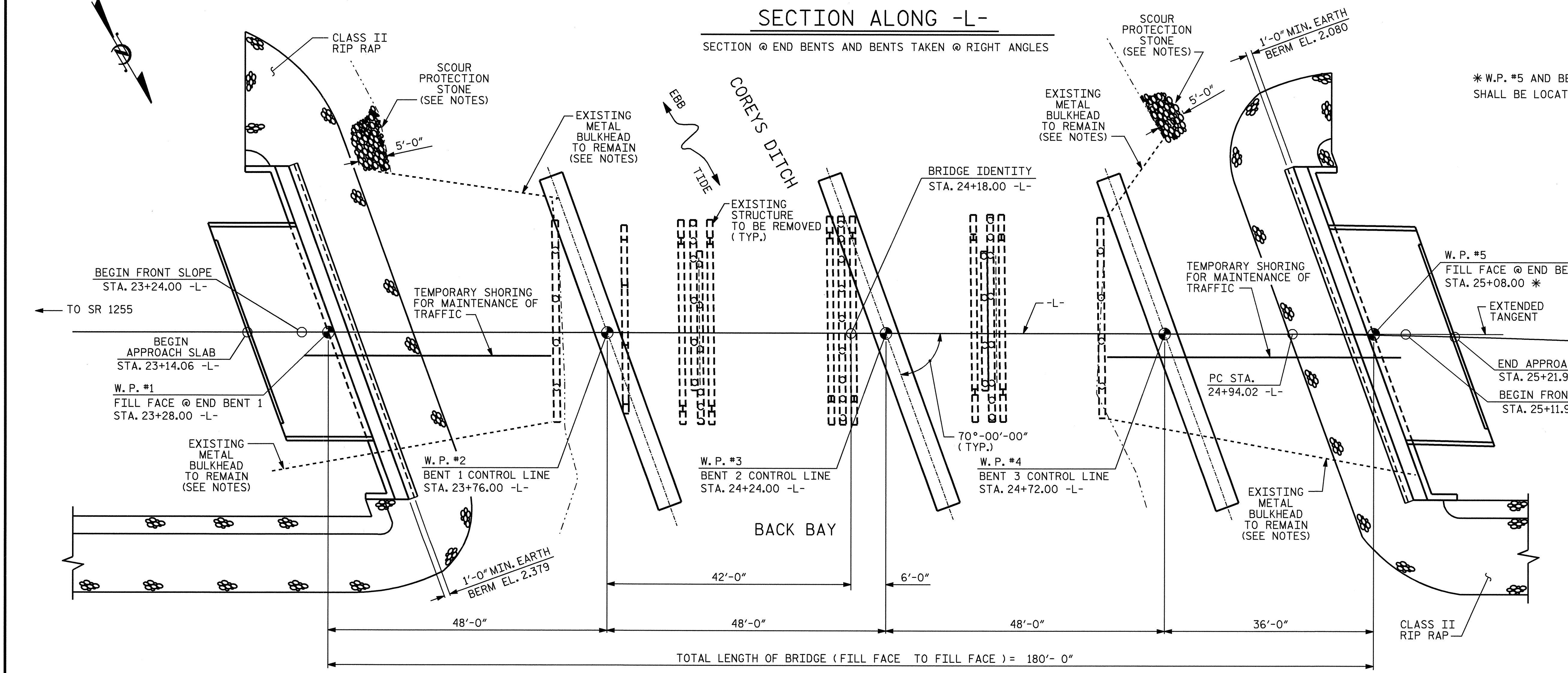


23+00 23+50 24+00 24+50 25+00


GRADE DATA -L-
 P.I. = 24+10.00 -L-
 EL. = 9.800
 V.C. = 410'
 +1.6995% -1.8969%



HORIZONTAL CURVE DATA
 PI STA. = 26+17.55
 Δ = 8°-37'-49.4" (RT)
 D = 3°-30'-00.0"
 L = 246.58'
 T = 123.53'
 R = 1,637.02'
 SE = 0.04



* W.P. #5 AND BEGIN FRONT SLOPE STATION AT END BENT 2 SHALL BE LOCATED ON THE EXTENDED TANGENT.



PROJECT NO. B-3445
 CURRITUCK COUNTY
 STATION: 24+18.00 -L-

SHEET 1 OF 3 REPLACES BRIDGE NO. 7

STATE OF NORTH CAROLINA
 DEPARTMENT OF TRANSPORTATION
 RALEIGH
 GENERAL DRAWING
 FOR BRIDGE ON NC 615
 OVER COREYS DITCH BETWEEN
 SR 1255 AND VIRGINIA
 STATE LINE

REVISIONS						SHEET NO.	
NO.	BY:	DATE:	NO.	BY:	DATE:	S-1	
1			3			TOTAL SHEETS	
2			4			44	

DRAWN BY: E. G. ALLEN/AC DATE: 5-30-01
 CHECKED BY: K. D. LAYNE DATE: 5-14-02