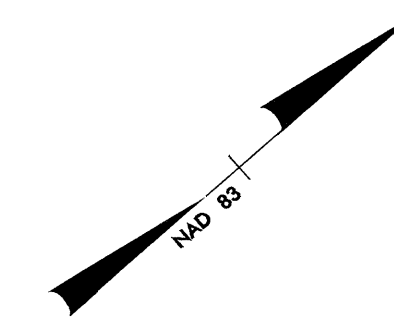


UTILITIES BY OTHERS

NOTE:
ALL PROPOSED UTILITY WORK
SHOWN ON THIS SHEET WILL
BE DONE BY OTHERS

FOR -L- PROFILE SEE SHEET 5



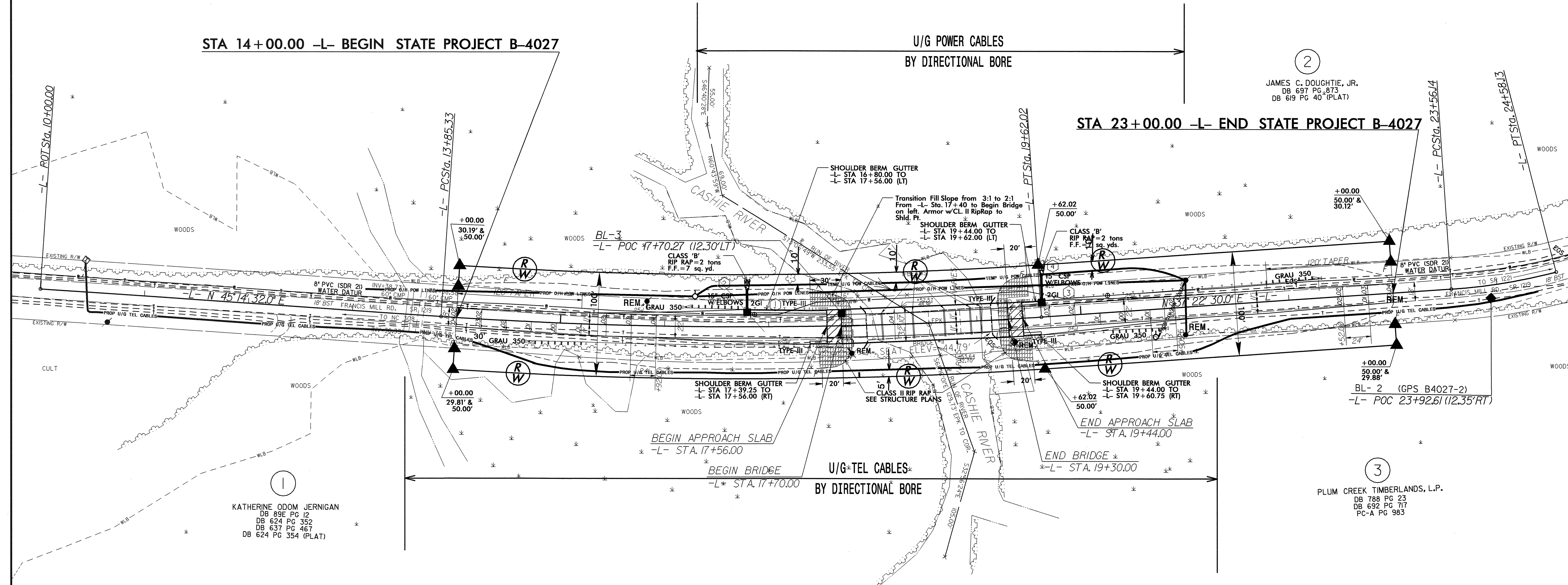
5/14/99

10
KATHERINE ODOM JERNIGAN
DB 89E PG 12
DB 624 PG 352
DB 637 PG 467
DB 624 PG 354 (PLAT)

2
JAMES C. DOUGHTIE, JR.
DB 697 PG 873
DB 619 PG 40 (PLAT)

STA 14+00.00 -L- BEGIN STATE PROJECT B-4027

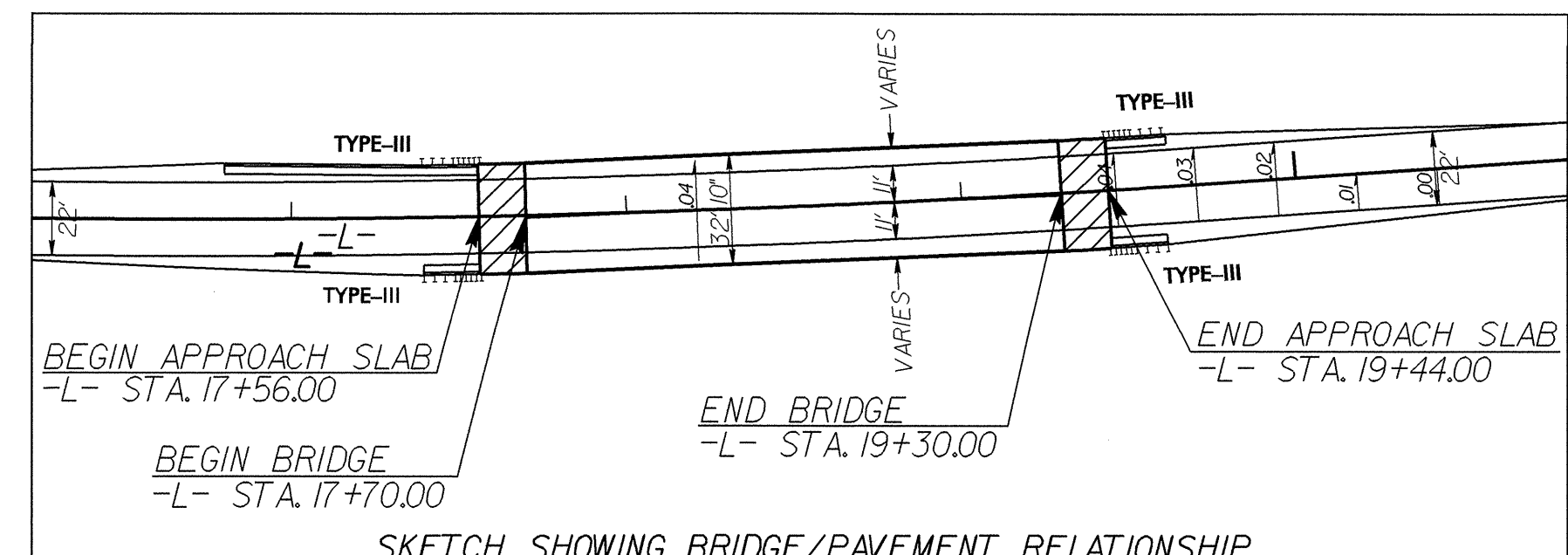
STA 23+00.00 -L- END STATE PROJECT B-4027



KATHERINE ODOM JERNIGAN
DB 89E PG 12
DB 624 PG 352
DB 637 PG 467
DB 624 PG 354 (PLAT)

3
PLUM CREEK TIMBERLANDS, L.P.
DB 788 PG 23
DB 692 PG 717
PC-A PG 983

-L-
PI Sta 16+74.13
 $\Delta = 7^{\circ} 52' 02.0''$ (LT)
D = 1' 21' 51.1"
L = 576.70'
T = 288.80'
R = 4,200.00'
SE = .04
RUNOFF = SEE PLANS



SKETCH SHOWING BRIDGE/PAVEMENT RELATIONSHIP

BRIDGE APPROACH SLAB

13-DEC-2005 09:03
 r:\utilities\cd\ut\p\B4027_ut_uo2_psh04.dgn
 11/15/05 11:52:45