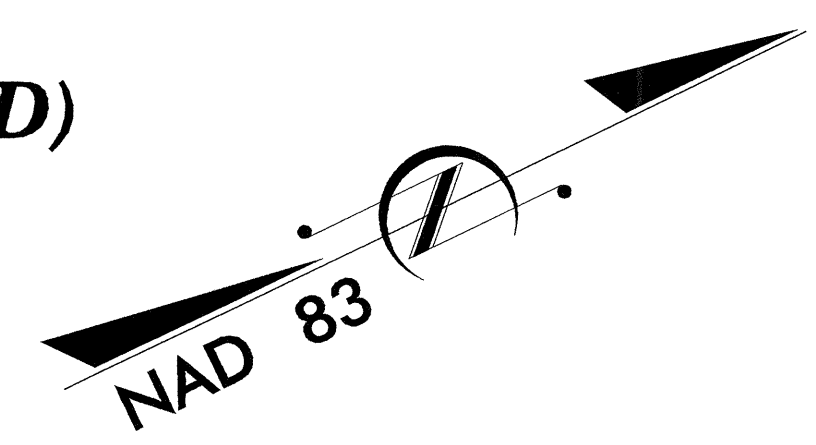


**STATE OF NORTH CAROLINA  
DEPARTMENT OF TRANSPORTATION**

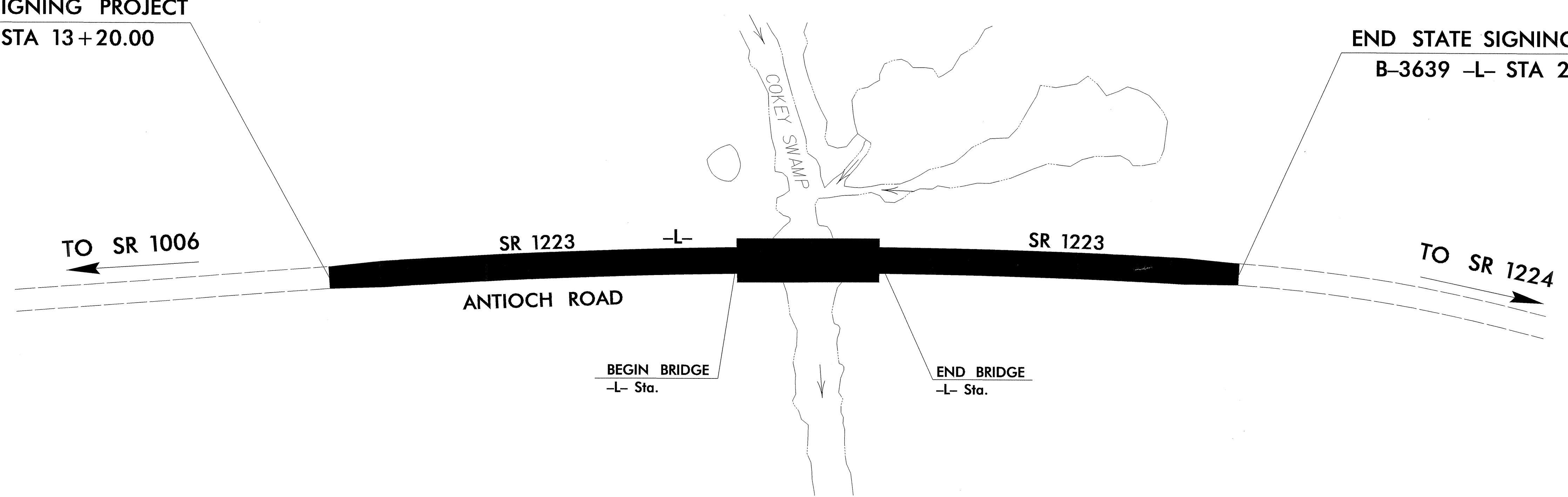
**SIGNING PLANS  
EDGEcombe COUNTY**

**LOCATION: BRIDGE NO. 60 OVER COKEY SWAMP ON SR 1223 (ANTIOCH ROAD)**



**BEGIN STATE SIGNING PROJECT**  
B-3639 -L- STA 13+20.00

**END STATE SIGNING PROJECT**  
B-3639 -L- STA 21+50.00




**SUMMARY OF QUANTITIES**

ITEM NO.		ITEM DESCRIPTION	QUANTITY	UNIT
DESC. NO.	SECT. NO.			
4025000000	901	CONTRACTOR FURNISHED, TYPE E SIGN	8.5	S.F.
4072000000	903	SUPPORTS, 3-LB STEEL U-CHANNEL	16	L.F.
4102000000	904	SIGN ERECTION, TYPE E	2	EA.
4155000000	907	DISPOSAL OF SIGN SYSTEM, U-CHANNEL	7	EA.
4158000000	907	DISPOSAL OF SIGN SYSTEM, WOOD	2	EA.

**INDEX**

SHEET NO.	DESCRIPTION
1	TITLE SHEET
2	E SHEET
3	EXISTING/PROPOSED ROADWAY

PLAN PREPARED BY: N.C.D.O.T. SIGNING SECTION



RON KING, P.E. SIGNING ENGINEER  
A. I. ALQUDWAH, P.E. SIGNING PROJECT ENGINEER  
D. M. EATON SIGNING PROJECT DESIGN ENGINEER  
R. R. HENNEIN SIGNING DESIGNER

ROADWAY STANDARD DRAWINGS  
APPLICABLE TO THESE SIGNING PLANS  
903.10 904.50

**CONTRACT NO.: C201470 T.I.P.: B-3639**