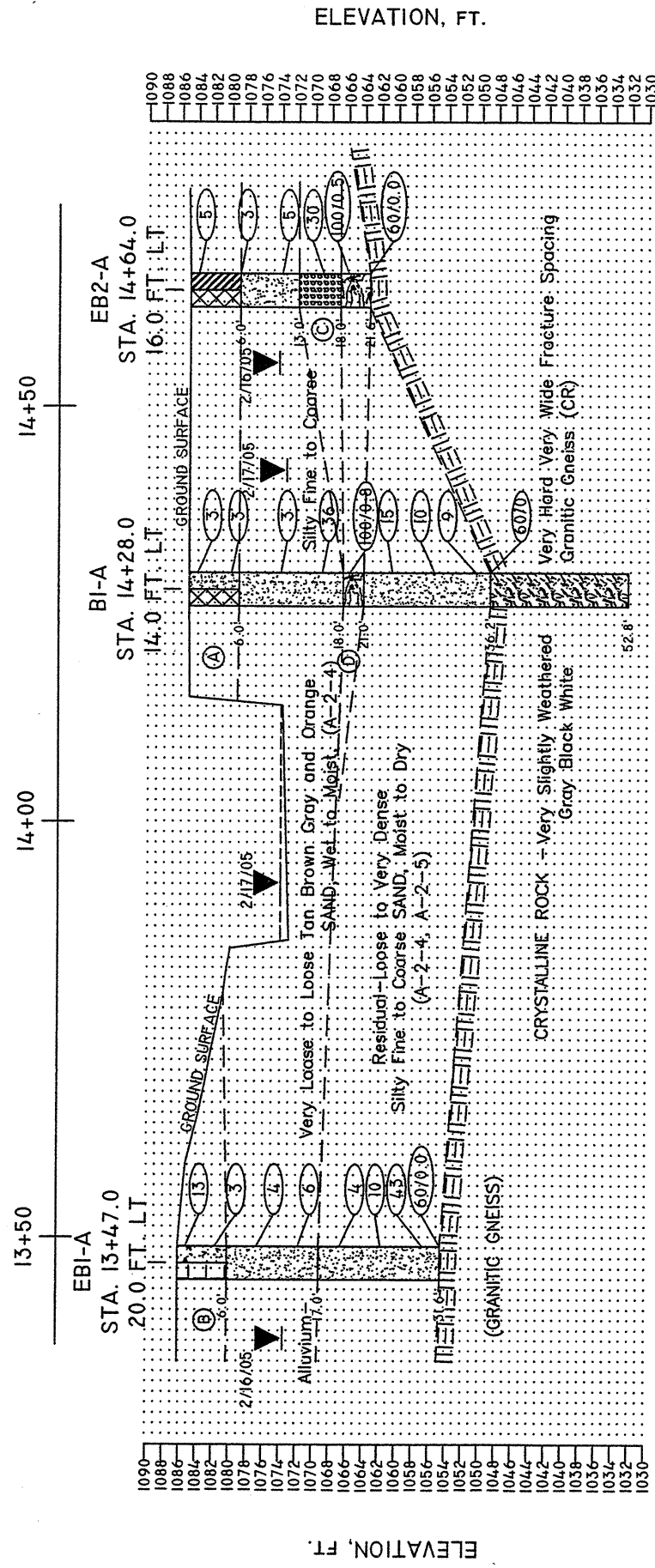
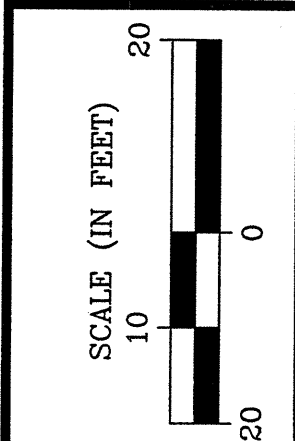


PROFILE ALONG -L- 14.0 FT. LT



- Ⓐ Artificial Fill-Medium Stiff to Soft Reddish Brown, Fine Sandy Silty CLAY, Moist (A-7-5) and Soft Reddish Orange Clayey Fine Sandy SILT, Wet (A-4)
- Ⓑ Roadway Embankment Fill-Stiff to Soft Reddish Brown Clayey Fine Sandy SILT, Moist (A-5)
- Ⓒ Residual-Medium Dense Tannish Brown Silty Fine to Coarse SAND, Moist (A-1-b)
- Ⓓ Weathered Rock-Tannish Brown Silty Fine to Coarse SAND, Dry (WR)


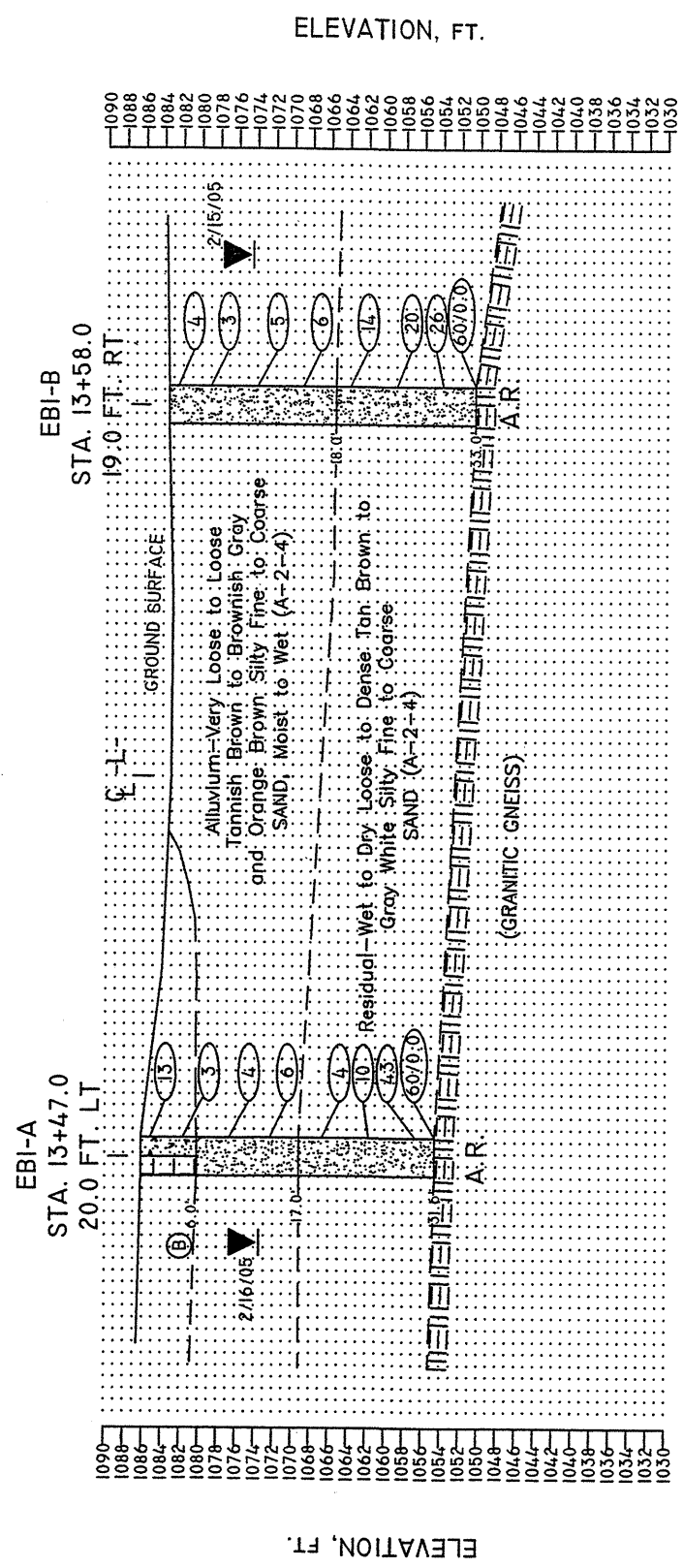


PROJECT NO.	33405.1.1	TIP NO.	B-4039
F.A. NO.	BRZ-1127(7)	DATE	3/11/2005
DRAWN BY	JKB	CHECKED BY/DATE	JKB
SCALE	1" = 20'	DRAWING NO.	3

ECS LTD
ENGINEERING CONSULTING SERVICES, LTD

PROFILE ALONG -L- 14.0 FT. LT
BRIDGE 91 ON SR 1127
(SCOTT ROAD)
OVER SILVER CREEK
BURKE COUNTY, NORTH CAROLINA

SECTION THROUGH END BENT-1



PROJECT NO.	33405.1.1	TIP NO.	B-4039
F.A. NO.	BRZ-1127(7)	DATE	3/11/2005
DRAWN BY	JKB	CHECKED BY/DATE	JKB
SCALE	V: 1" = 20' H: 1" = 10'	DRAWING NO.	4

ECS LTD
ENGINEERING CONSULTING SERVICES, LTD

SECTION THROUGH END BENT-1
BRIDGE 91 ON SR 1127
(SCOTT ROAD)
OVER SILVER CREEK
BURKE COUNTY, NORTH CAROLINA