

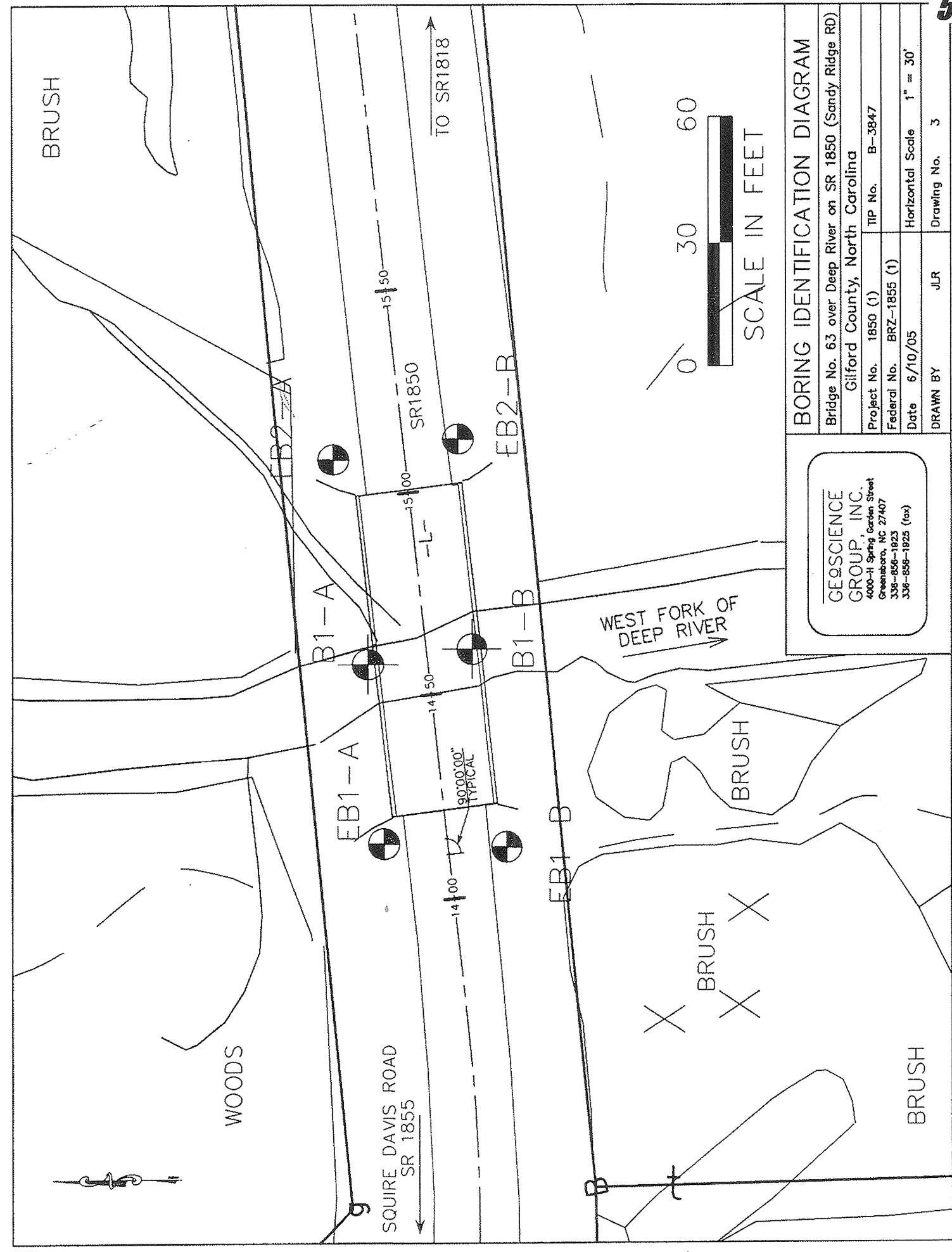


NORTH

SCALE IN FEET



GEOSCIENCE GROUP, INC. GREENSBORO, NORTH CAROLINA	
SCALE: ±1" = 1000'	APPROVED BY: 
DATE: 06/17/05	DRAWN BY: RB
Bridge No. 63 over Deep River on SR 1850 (Sandy Ridge Rd) Guilford County, North Carolina	
33295.1.1 (B-3847)	DRAWING NUMBER
SITE VICINITY MAP	1



BORING IDENTIFICATION DIAGRAM	
Bridge No. 63 over Deep River on SR 1850 (Sandy Ridge Rd)	
Guilford County, North Carolina	
Project No. 1850 (1)	TIP No. B-3847
Federal No. BRZ-1855 (1)	
Date 6/10/05	Horizontal Scale 1" = 30'
DRAWN BY: JLR	Drawing No. 3

GEOSCIENCE GROUP, INC.
4000-H Spring Garden Street
Greensboro, NC 27407
336-856-1925
336-856-1925 (fax)